


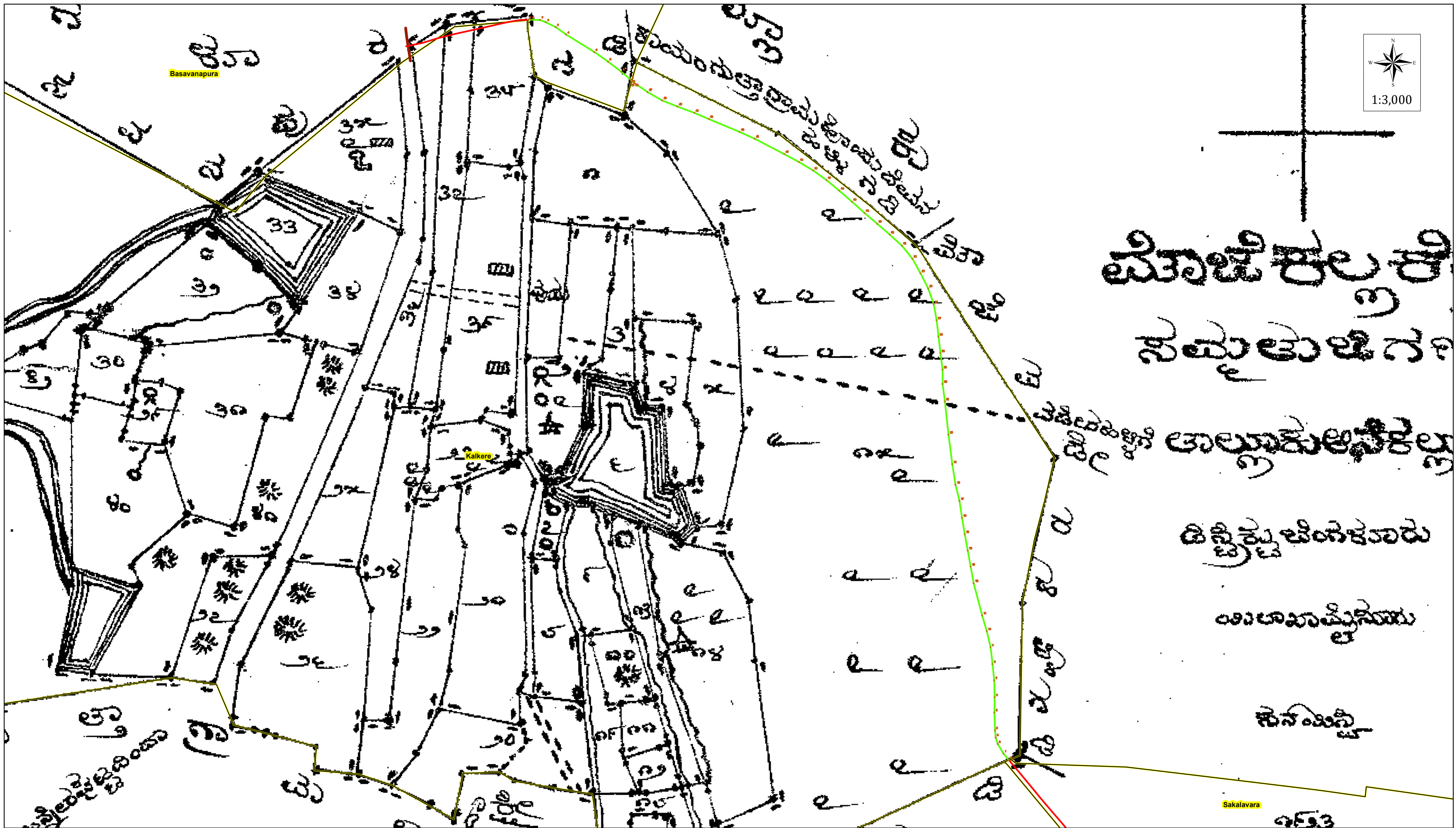
Map showing the Forest Land for Diversion of 0.02342 Ha. of Forest land for Pipeline passing through Sy No.5 of Basavanapura & Sy No15 of Kalkere Village, from Existing Pipeline to NIMHANS in Sakalavara Village, Anekal Taluk Bengaluru Urban District, with Topo Map as a base layer on which Village map is overlaid.

Legend

- Forest Pipeline points
- Proposed Pipeline**
- Basavanapura Forest Pipeline
- Kalkere Forest Pipeline
- Kalkere Non-Forest Pipeline
- Sakalavara Non-Forest Pipeline
- Existing Pipeline
- NIMHANS_Boundries
- Village_Boundaries

Sl No.	Component Name	Village Name	Survey No.	Total Area extent for FC diversion		
				Length (mtr)	Width (mtr)	Extent in Ha.
1	Forest Pipeline	Basavanapura	5	146	0.2	0.00292
2	Forest Pipeline	Kalkere	15	1025	0.2	0.02050
	Total			1171	0.2	0.02342
3	Non-Forest Pipeline	Sakalavara		1320	0.2	0.02640
4	Non-Forest Pipeline	Kalkere		149.94215	0.2	0.00300
	Total			1469.942	0.2	0.02940

swale
Assistant Executive Engineer
South-Village)-1 Sub division, BWSSE
21st Main, 11th Block, Anjanapura
Bangalore - 560 083



ಮೆಟಾಜೆ ಕಲ್ಕೆರೆ
ಸಮಾಜಿ ನಗರ

ಅಲ್ಪಾಕ್ಷರ ಕಲ್ಕೆರೆ

ಡಿಜಿಟಲ್ ಚಿತ್ರಣ

ಅನಾಪುರಾಣಿ

ಕೆನಾಪುರಾಣಿ

Sakalavara

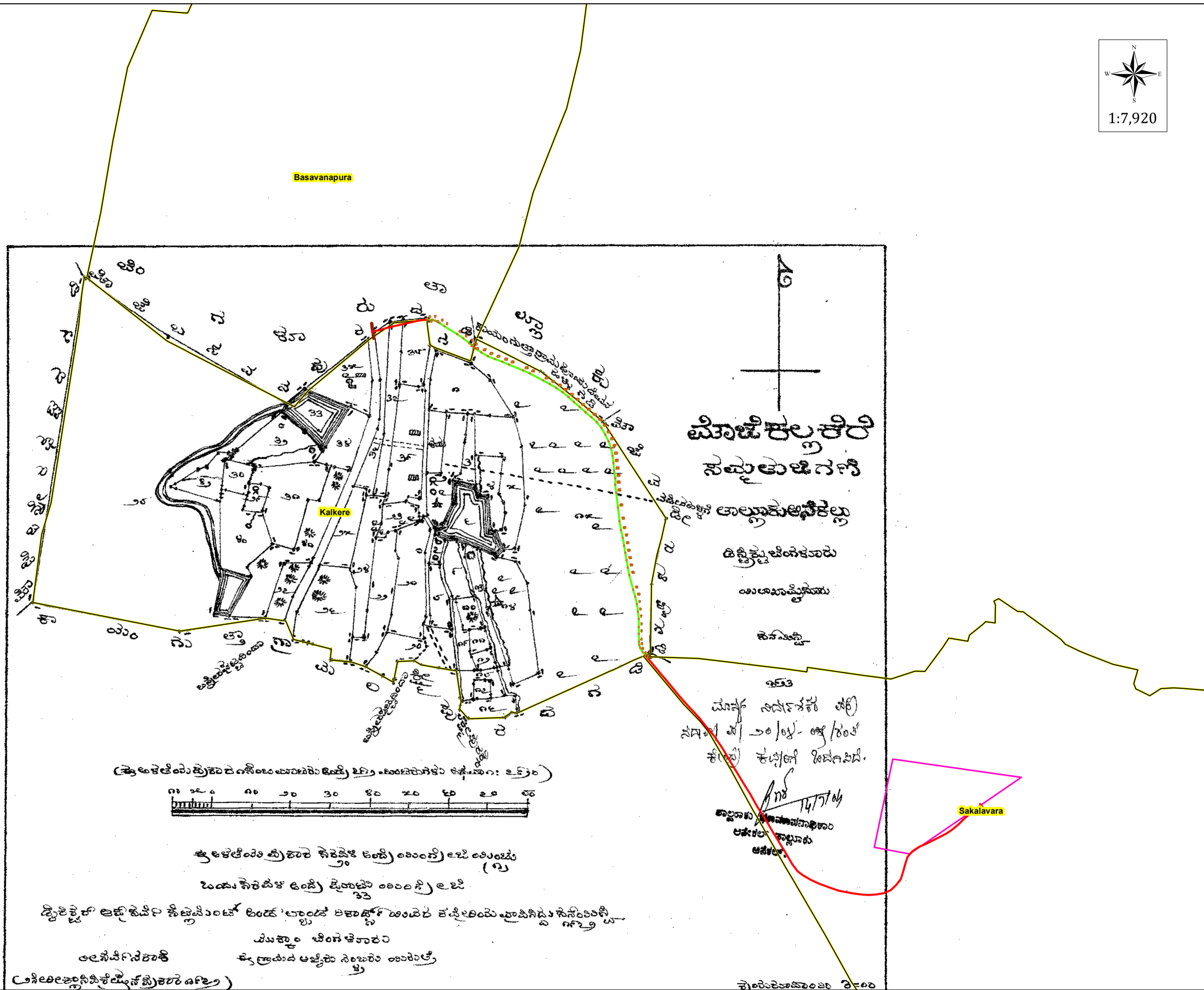
Map showing the Forest Land for Diversion of 0.02342 Ha. of Forest land for Pipeline passing through Sy No.5 of Basavanapura & Sy No.15 of Kalkere Village, from Existing Pipeline to NIMHANS in Sakalavara Village, Anekal Taluk Bengaluru Urban District, with Topo Map as a base layer on which Village map is overlaid.

Legend

- Forest Pipeline points
- Proposed Pipeline**
 - Basavanapura Forest Pipeline
 - Kalkere Forest Pipeline
 - Kalkere Non-Forest Pipeline
 - Sakalavara Non-Forest Pipeline
- Existing Pipeline
- NIMHANS_Boundries
- Village_Boundaries

Sl No.	Component Name	Village Name	Survey No.	Total Area extent for FC diversion		
				Length (mtr)	Width (mtr)	Extent in Ha.
1	Forest Pipeline	Basavanapura	5	146	0.2	0.00292
2	Forest Pipeline	Kalkere	15	1025	0.2	0.02050
Total				1171	0.2	0.02342
3	Non-Forest Pipeline	Sakalavara		1320	0.2	0.02640
4	Non-Forest Pipeline	Kalkere		149.94215	0.2	0.00300
Total				1469.942	0.2	0.02940


Assistant Executive Engineer
South-Village)-1 Sub division, BWSSE
21st Main, 11th Block, Anjanapura
Bangalore - 560 083



Map showing the Forest Land for Diversion of 0.02342 Ha. of Forest land for Pipeline passing through Sy No.5 of Basavanapura & Sy No15 of Kalkere Village, from Existing Pipeline to NIMHANS in Sakalavara Village, Anekal Taluk Bengaluru Urban District, with Topo Map as a base layer on which Village map is overlaid.

Legend	
•	Forest Pipeline points
Proposed Pipeline	
—	Basavanapura Forest Pipeline
—	Kalkere Forest Pipeline
—	Kalkere Non-Forest Pipeline
—	Sakalavara Non-Forest Pipeline
—	Existing Pipeline
□	NIMHANS_Boundries
□	Village_Boundaries

Sl No.	Component Name	Village Name	Survey No.	Total Area extent for FC diversion		
				Length (mtr)	Width (mtr)	Extent in Ha.
1	Forest Pipeline	Basavanapura	5	146	0.2	0.00292
2	Forest Pipeline	Kalkere	15	1025	0.2	0.02050
Total				1171	0.2	0.02342
3	Non-Forest Pipeline	Sakalavara		1320	0.2	0.02640
4	Non-Forest Pipeline	Kalkere		149.94215	0.2	0.00300
Total				1469.942	0.2	0.02940

Assistant Executive Engineer
South-Village)-1 Sub division, BWSSE
21st Main, 11th Block, Anjanapura
Bangalore - 560 083