Proposal for diversion of forest land for laying Optical Fiber Cable within RoW of the existing Road of SH-337 (NGP-Bhandara Border) in District Nagpur in the State of Maharashtra.

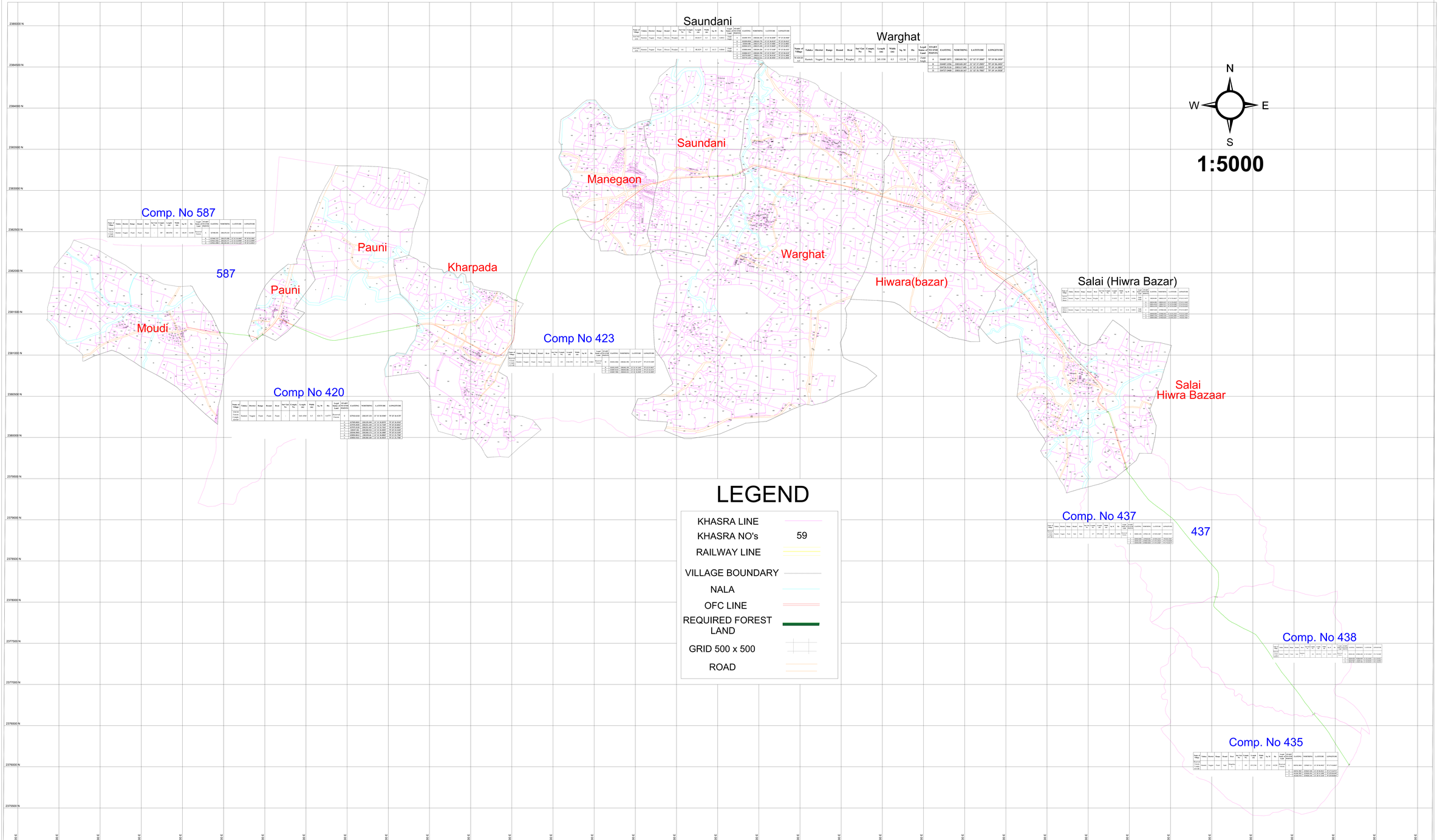

Pauni - Jogiwada (Nagpur Section)

Name of Village	Taluka	District	Range	Round	Beat	Sur/ Gut No	Comptt. No.	Length (m)	Width (m)	Sq. M	Ha
FDCM Forests Comptt. 587-RF	Ramtek	Nagpur	Pauni	Pauni	Pauni	-	587	369.3754	0.5	184.69	0.0185
FDCM Forests Comptt. 420-RF	Ramtek	Nagpur	Pauni	Pauni	Pauni	-	420	1641.4560	0.5	820.73	0.0777
Reserved Forests Comptt. 423-RF	Ramtek	Nagpur	Pauni	Pauni	Sawangi	-	423	1326.5292	0.5	663.26	0.0663
SAUNDANI	Ramtek	Nagpur	Pauni	Hiwara	Warghat	138	-	104.8157	0.5	52.41	0.0052
SAUNDANI	Ramtek	Nagpur	Pauni	Hiwara	Warghat	141	-	88.2629	0.5	44.13	0.0044
WARGHAT	Ramtek	Nagpur	Pauni	Hiwara	Warghat	273	-	245.1558	0.5	122.58	0.0123
WARGHAT	Ramtek	Nagpur	Pauni	Hiwara	Warghat	158	-	36.3520	0.5	18.18	0.0018
SALAI (Hiwra Bazar)	Ramtek	Nagpur	Pauni	Hiwara	Warghat	222	-	211.8323	0.5	105.92	0.0106
SALAI (Hiwra Bazar)	Ramtek	Nagpur	Pauni	Hiwara	Warghat	215	-	64.1972	0.5	32.10	0.0032
Reserved Forests Comptt. 437-RF	Ramtek	Nagpur	Pauni	Salai	Salai	-	437	1979.3304	0.5	989.67	0.0990
Reserved Forests Comptt. 438-RF	Ramtek	Nagpur	Pauni	Salai	Mogarkasa	-	438	1939.3741	0.5	969.69	0.0970
Reserved Forests Comptt. 435-RF	Ramtek	Nagpur	Pauni	Salai	Mogarkasa	-	435	455.2546	0.5	227.63	0.0228
Total								**5124.5750**		**2562.29**	**0.2563**

For Reliance Jio Infocomm Ltd.

(Saurabh P. Kale)
ROW Lead
Authorized Signatory

Legal Status of Land
Reserved Forests
Reserved Forests
Reserved Forests
Zudpi Jungle
Zudpi Jungle
Zudpi Jungle
Zudpi Jungle
Zudpi Jungle
Zudpi Jungle
Reserved Forests
Reserved Forests
Reserved Forests

Proposal for diversion of forest land for laying Optical Fiber Cable within RoW of the existing Road of SH-337 (NGP-Bhandara Border) in District Nagpur in the State of Maharashtra.

Salai (Hiwra Bazar)

Name of Village	Taluka	District	Range	Round	Beat	Sur/ Gut No	Comptt. No.	Length (m)	Width (m)	Sq. M	Ha	Legal Status of Land	START TO END POINTS	EASTING	NORTHING	LATITUDE	LONGITUDE
SALAI (Hiwra Bazar)	Ramtek	Nagpur	Pauni	Hiwara	Warghat	222	-	211.8323	0.5	105.92	0.0106	Zudpi Jungle	A	338234.894	2380313.197	21° 31' 05.6615"	79° 26' 17.4772"
													B	338234.3801	2380313.027	21° 31' 05.6558"	79° 26' 17.4594"
													C	338311.6519	2380117.97	21° 30' 59.3388"	79° 26' 20.2122"
													D	338312.2278	2380117.817	21° 30' 59.3340"	79° 26' 20.2323"
SALAI (Hiwra Bazar)	Ramtek	Nagpur	Pauni	Hiwara	Warghat	215	-	64.1972	0.5	32.10	0.0032	Zudpi Jungle	E	338447.6106	2379682.686	21° 30' 45.2300"	79° 26' 25.0874"
													F	338448.0859	2379682.842	21° 30' 45.2353"	79° 26' 25.1039"
													G	338465.1236	2379621.192	21°30'43.2360"	79°26'25.7170"
													H	338464.6968	2379620.829	21°30'43.2252"	79°26'25.7030"

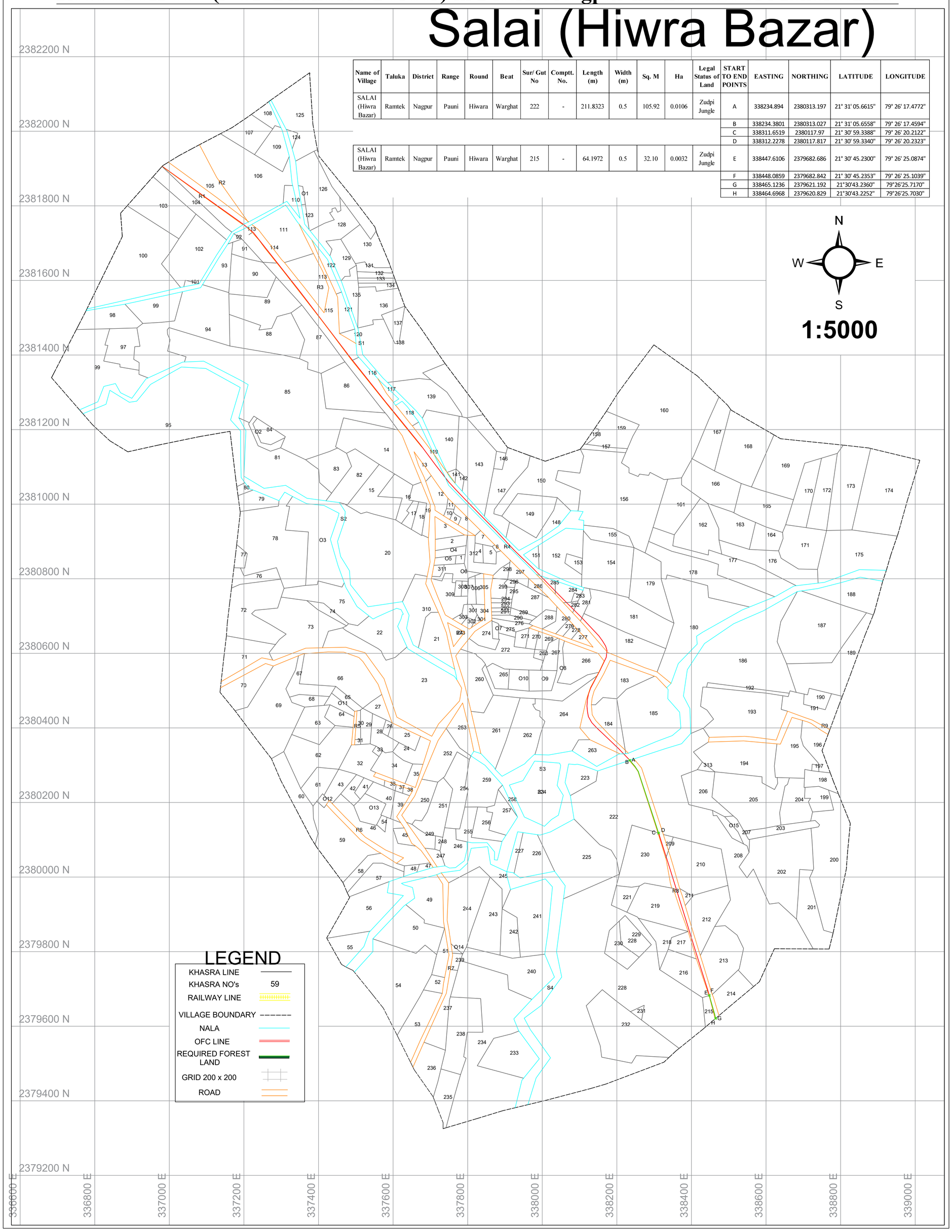

Proposal for diversion of forest land for laying Optical Fiber Cable within RoW of the existing Road of SH-337 (NGP-Bhandara Border) in District Nagpur in the State of Maharashtra.

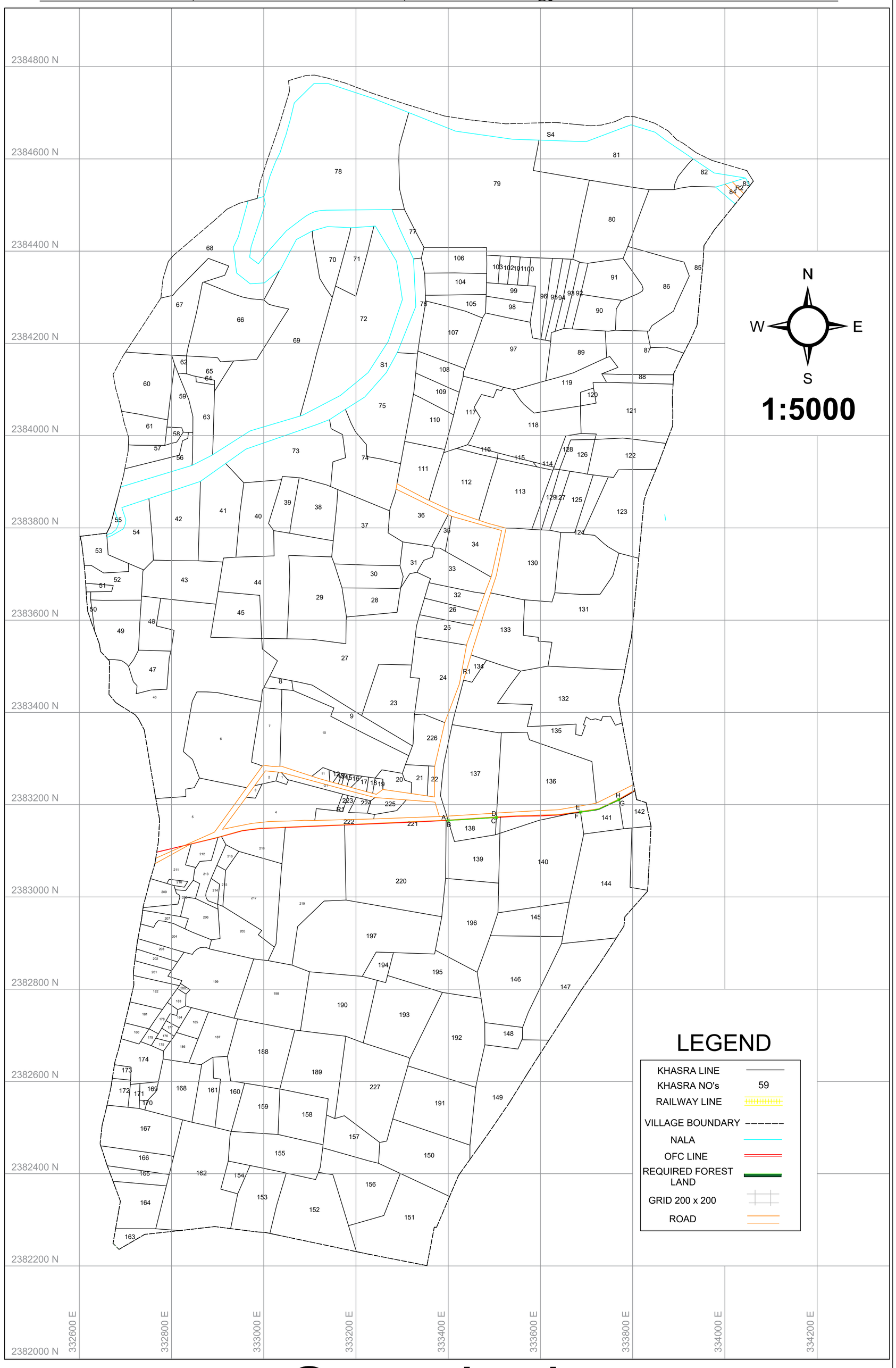

Saundani

Name of Village	Taluka	District	Range	Round	Beat	Sur/ Gut No	Comptt. No.	Length (m)	Width (m)	Sq. M	Ha	Legal Status of Land	START TO END POINTS	EASTING	NORTHING	LATITUDE	LONGITUDE
SAUND ANI	Ramtek	Nagpur	Pauni	Hiwara	Warghat	138	-	104.8157	0.5	52.41	0.0052	Zudpi Jungle	A	333399.7073	2383166.269	21° 32' 36.8288"	79° 23' 28.4468"
													B	333399.8558	2383165.776	21° 32' 36.8129"	79° 23' 28.4522"
													C	333504.488	2383171.947	21° 32' 37.0486"	79° 23' 32.0862"
													D	333504.5173	2383172.449	21° 32' 37.0649"	79° 23' 32.0871"
SAUND ANI	Ramtek	Nagpur	Pauni	Hiwara	Warghat	141	-	88.2629	0.5	44.13	0.0044	Zudpi Jungle	E	333686.8448	2383184.284	21° 32' 37.5108"	79° 23' 38.4192"
													F	333686.9177	2383183.789	21° 32' 37.4947"	79° 23' 38.4219"
													G	333770.0307	2383211.14	21° 32' 38.4118"	79° 23' 41.3006"
													H	333770.1135	2383210.612	21° 32' 38.3946"	79° 23' 41.3036"

Proposal for diversion of forest land for laying Optical Fiber Cable within RoW of the existing Road of SH-337 (NGP-Bhandara Border) in District Nagpur in the State of Maharashtra.

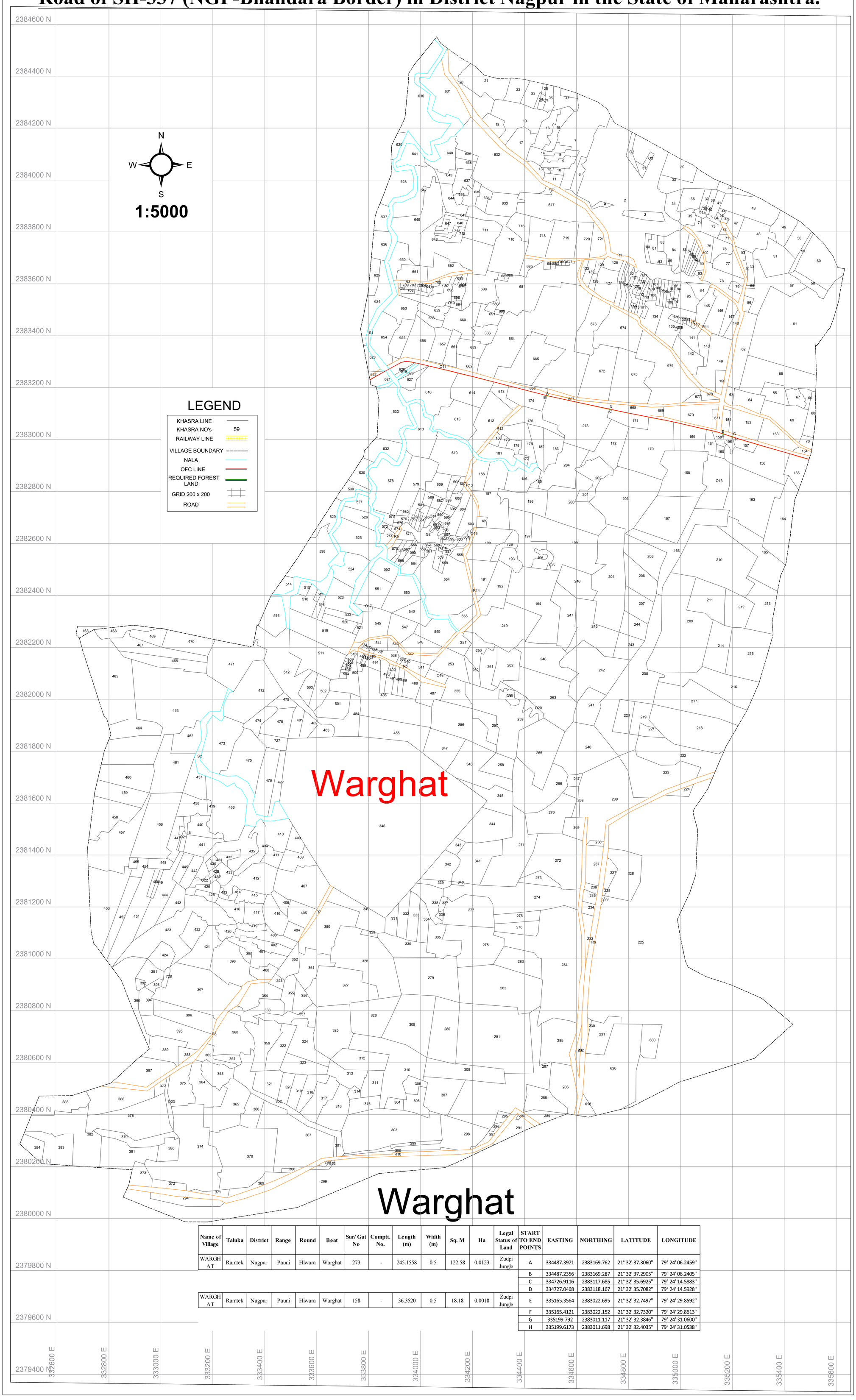

Name of Village	Taluka	District	Range	Round	Beat	Sur/ Gut No	Comptt. No.	Length (m)	Width (m)	Sq. M	Ha	Legal Status of Land
WARGHAT	Ramtek	Nagpur	Pauni	Hiwara	Warghat	273	-	245.1558	0.5	122.58	0.0123	Zudpi Jungle
WARGHAT	Ramtek	Nagpur	Pauni	Hiwara	Warghat	158	-	36.3520	0.5	18.18	0.0018	Zudpi Jungle

START TO END POINTS	EASTING	NORTHING	LATITUDE	LONGITUDE
A	334487.3971	2383169.762	21° 32' 37.3060"	79° 24' 06.2459"
B	334487.2356	2383169.287	21° 32' 37.2905"	79° 24' 06.2405"
C	334726.9116	2383117.685	21° 32' 35.6925"	79° 24' 14.5883"
D	334727.0468	2383118.167	21° 32' 35.7082"	79° 24' 14.5928"
E	335165.3564	2383022.695	21° 32' 32.7497"	79° 24' 29.8592"
F	335165.4121	2383022.152	21° 32' 32.7320"	79° 24' 29.8613"
G	335199.792	2383011.117	21° 32' 32.3846"	79° 24' 31.0600"
H	335199.6173	2383011.698	21° 32' 32.4035"	79° 24' 31.0538"