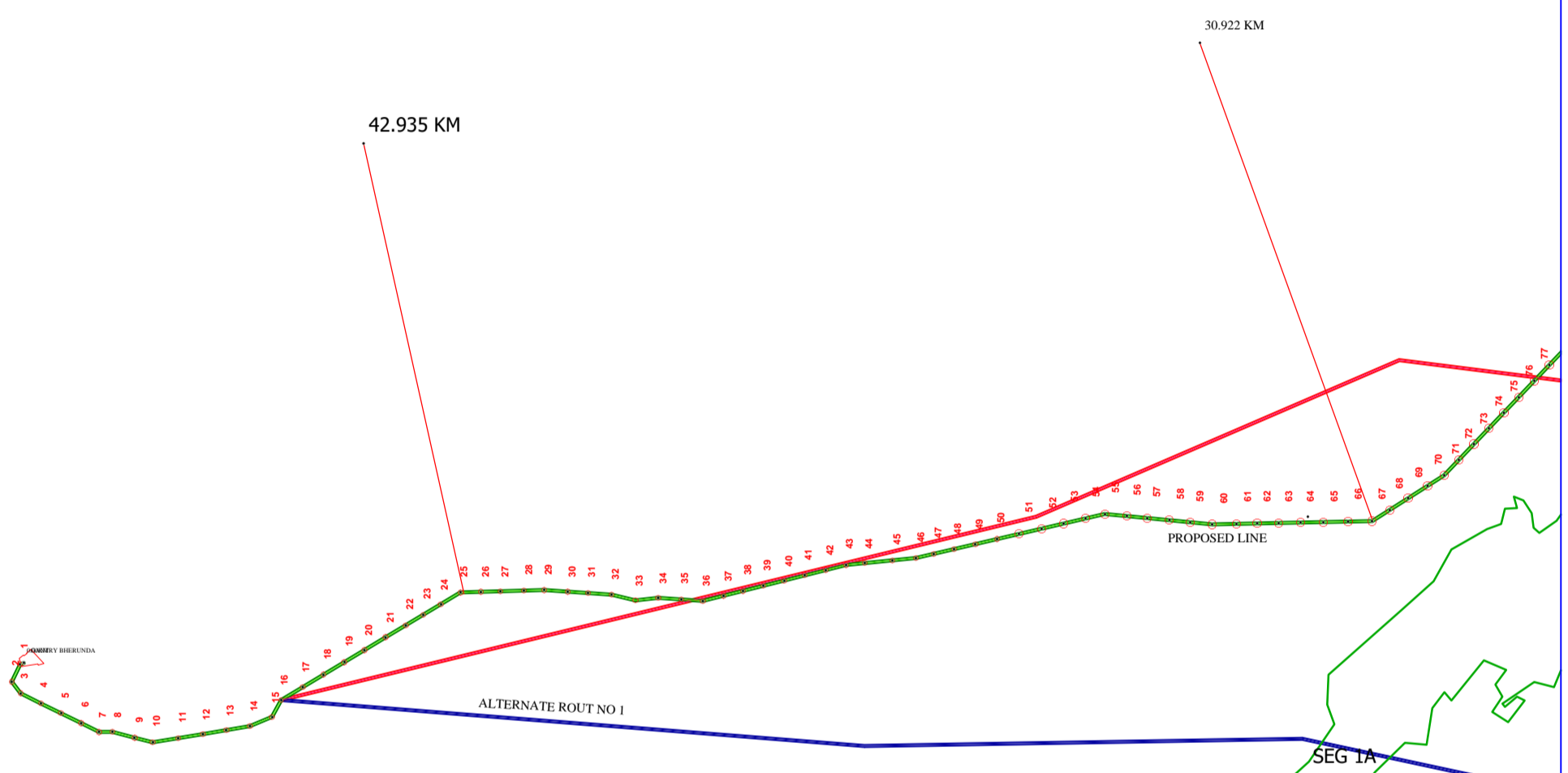


MAP SOWING PROPOSED FOREST AREA FOR 220 D/C TRANSMISSION LINE AJMER BHERUNDA



CO-ORDINATES	
ALTERNATE ROUTE 1	PROPOSED FOREST AREA
SEGMENT 1A	SEG AJMER DIV
1,74° 35' 42.3193" E, 26° 37' 41.6428" N	1 N26 39 04.3 E74 41 57.9
2,74° 35' 42.6134" E, 26° 37' 42.7488" N	2 N26 39 03.4 E74 41 57.1
3,74° 35' 10.8956" E, 26° 37' 49.5604" N	3 N26 39 02.9 E74 41 57.8
4,74° 35' 10.2056" E, 26° 37' 48.5416" N	4 N26 38 56.3 E74 41 57.6
	5 N26 38 48.8 E74 41 58.0
SEGMENT 1B	6 N26 38 47.4 E74 41 59.6
1,74° 40' 58.3333" E, 26° 37' 40.8401" N	7 N26 38 41.9 E74 42 10.1
2,74° 40' 57.8609" E, 26° 37' 39.8847" N	8 N26 38 42.9 E74 42 10.7
3,74° 41' 37.0025" E, 26° 37' 25.1775" N	9 N26 38 48.2 E74 42 00.4
4,74° 41' 37.3684" E, 26° 37' 26.2669" N	10 N26 38 49.4 E74 41 59.2
	11 N26 38 56.3 E74 41 58.9
ALTERNATE ROUTE 2	12 N26 39 03.3 E74 41 59.1
SEGMENT 2A	SEG NAGOUR DIV
1,74° 42' 31.9888" E, 26° 38' 58.3148" N	1,74° 41' 52.2973" E, 26° 39' 10.2575" N
2,74° 42' 34.0925" E, 26° 38' 57.8988" N	2,74° 41' 51.1118" E, 26° 39' 9.8601" N
3,74° 41' 57.5768" E, 26° 39' 32.3004" N	6,74° 41' 52.6177" E, 26° 39' 6.4226" N
4,74° 41' 56.9339" E, 26° 39' 31.2383" N	11,74° 41' 57.1062" E, 26° 39' 3.3603" N
SEGMENT 2B	12,74° 41' 57.8644" E, 26° 39' 4.2709" N
1,74° 38' 20.6122" E, 26° 40' 28.7215" N	13,74° 41' 53.6738" E, 26° 39' 7.0880" N
2,74° 38' 23.2909" E, 26° 40' 29.7337" N	
3,74° 38' 8.2851" E, 26° 40' 31.6200" N	
4,74° 38' 7.4451" E, 26° 40' 30.5879" N	


CO-ORDINATES CHANGE
 FOREST START: N26 39 03.0774 41 51 71.0 33.45 KM
 FOREST EXITE: N26 38 42.2074 42 10 43.0 34.57 KM

LEGEND

 FOREST AREA
 TOWER NO

GT SHEET NO 45 J 6,10,14

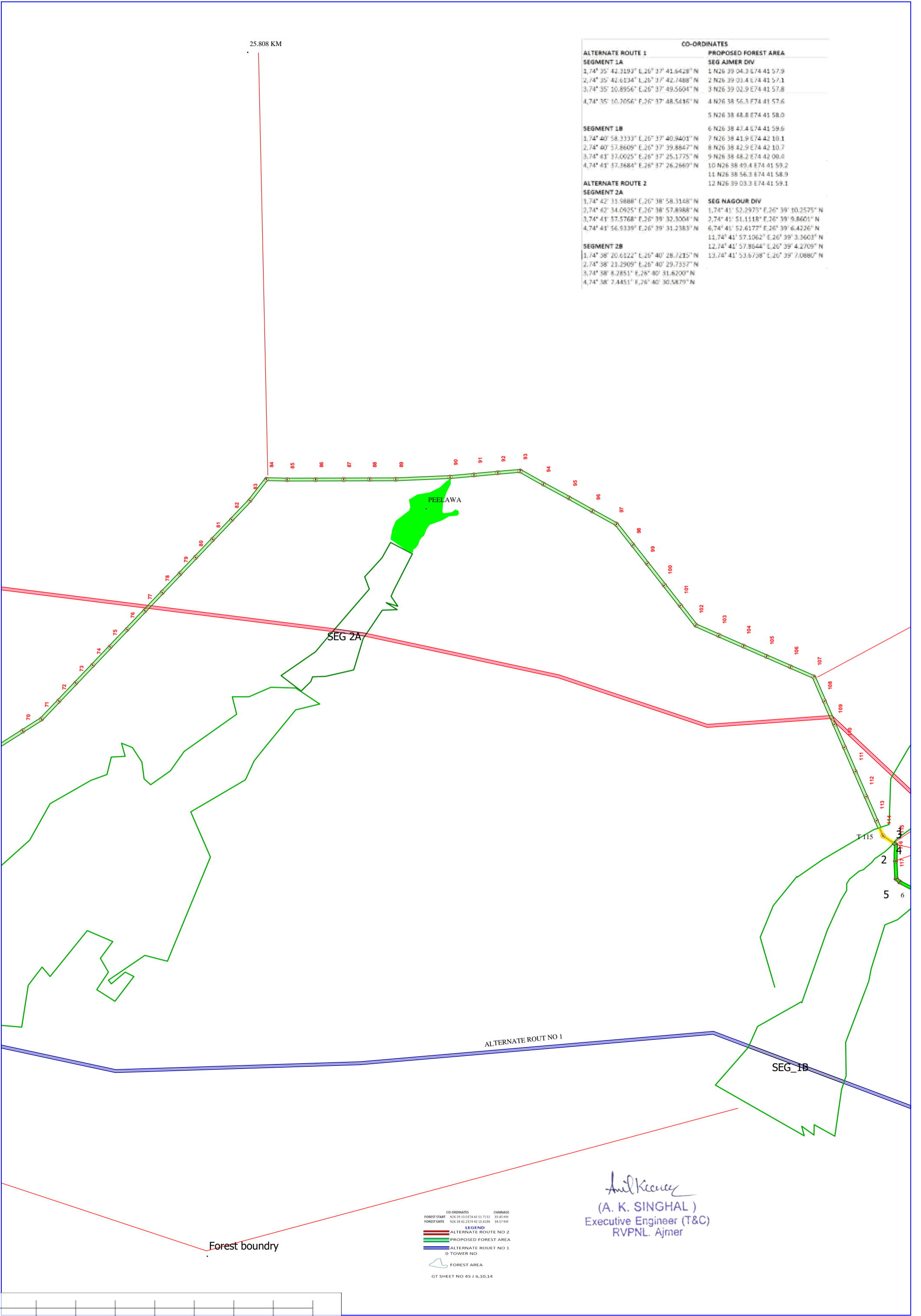
Anil Kicner
(A. K. SINGHAL)
 Executive Engineer (T&C)
 RVPNL, Ajmer



MAP SOWING PROPOSED FOREST AREA FOR 220 D/C TRANSMISSION LINE AJMER BHERUNDA

25.808 KM

CO-ORDINATES	
ALTERNATE ROUTE 1	PROPOSED FOREST AREA
SEGMENT 1A	SEG AJMER DIV
1,74° 35' 42.3193" E, 26° 37' 41.6428" N	1 N26 39 04.3 E74 41 57.9
2,74° 35' 42.6134" E, 26° 37' 42.7488" N	2 N26 39 03.4 E74 41 57.1
3,74° 35' 10.8956" E, 26° 37' 49.5604" N	3 N26 39 02.9 E74 41 57.8
4,74° 35' 10.2056" E, 26° 37' 48.5416" N	4 N26 38 56.3 E74 41 57.6
	5 N26 38 48.8 E74 41 58.0
SEGMENT 1B	6 N26 38 47.4 E74 41 59.6
1,74° 40' 58.3333" E, 26° 37' 40.9401" N	7 N26 38 41.9 E74 42 10.1
2,74° 40' 57.8609" E, 26° 37' 39.8847" N	8 N26 38 42.9 E74 42 10.7
3,74° 41' 37.0025" E, 26° 37' 25.1775" N	9 N26 38 48.2 E74 42 00.0
4,74° 41' 37.3684" E, 26° 37' 26.2669" N	10 N26 38 49.4 E74 41 59.2
	11 N26 38 56.3 E74 41 58.9
ALTERNATE ROUTE 2	12 N26 39 03.3 E74 41 59.1
SEGMENT 2A	SEG NAGOUR DIV
1,74° 42' 31.9888" E, 26° 38' 58.3148" N	1,74° 41' 52.2975" E, 26° 39' 10.2575" N
2,74° 42' 34.0925" E, 26° 38' 57.8988" N	2,74° 41' 51.1118" E, 26° 39' 9.8601" N
3,74° 41' 57.5768" E, 26° 39' 32.3004" N	6,74° 41' 52.6177" E, 26° 39' 6.4226" N
4,74° 41' 56.9339" E, 26° 39' 31.2383" N	11,74° 41' 57.1062" E, 26° 39' 3.3603" N
SEGMENT 2B	12,74° 41' 57.8644" E, 26° 39' 4.2709" N
1,74° 38' 20.6122" E, 26° 40' 28.7215" N	13,74° 41' 53.6758" E, 26° 39' 7.0880" N
2,74° 38' 21.2909" E, 26° 40' 29.7357" N	
3,74° 38' 8.2851" E, 26° 40' 31.6200" N	
4,74° 38' 7.4451" E, 26° 40' 30.5879" N	




CO-ORDINATES
 FOREST START N26 39 10.0724 E74 41 57.7132 33.45 KM
 FOREST END N26 38 42.2274 E74 42 10.4239 34.57 KM

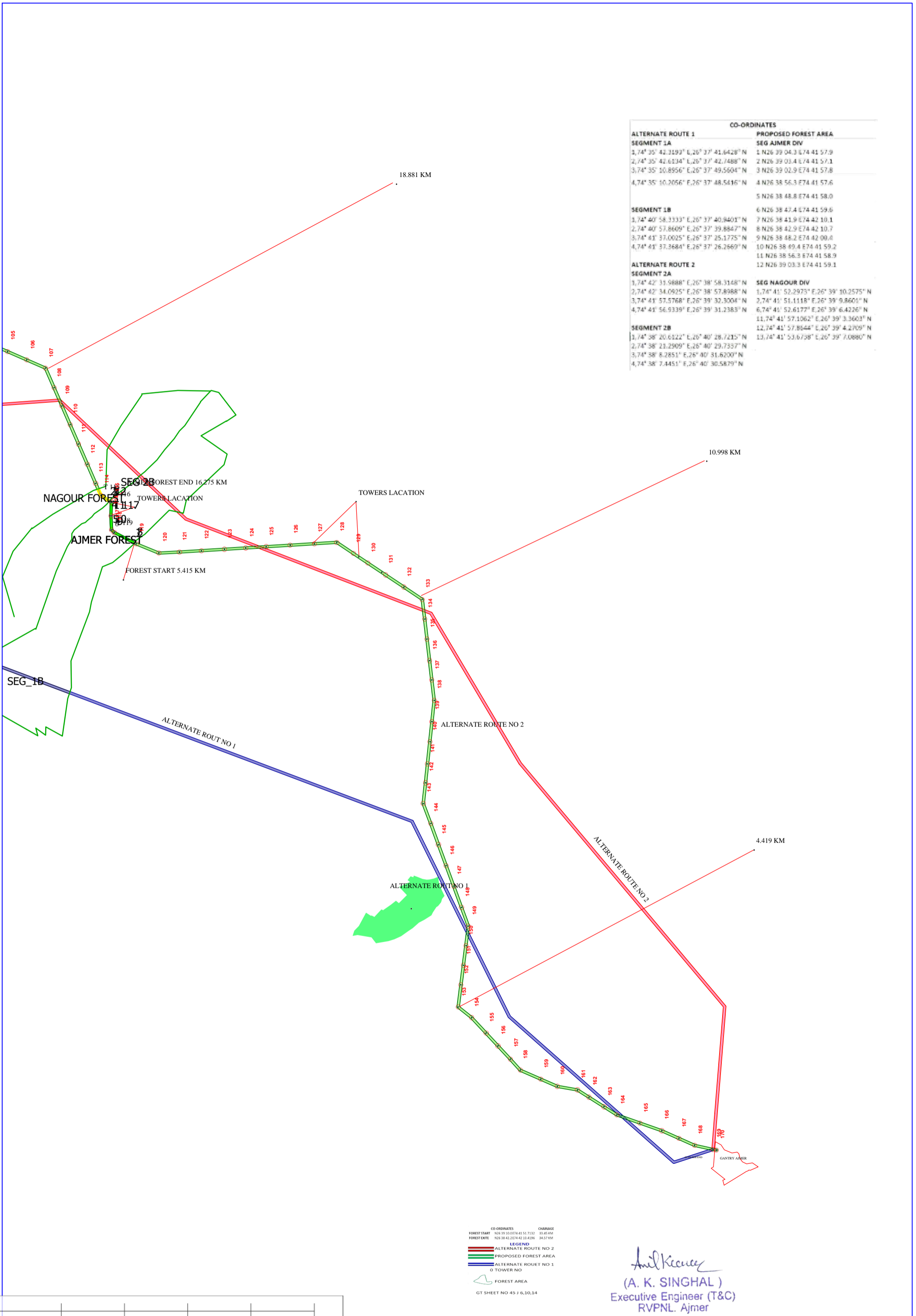
LEGEND
 ALTERNATE ROUTE NO 2
 PROPOSED FOREST AREA
 ALTERNATE ROUTE NO 1
 TOWER NO
 FOREST AREA

GT SHEET NO 45 J 6,10,14

Anil Kieney
(A. K. SINGHAL)
 Executive Engineer (T&C)
 RVPNL, Ajmer



MAP SOWING PROPOSED FOREST AREA FOR 220 D/C TRANSMISSION LINE AJMER BHERUNDA




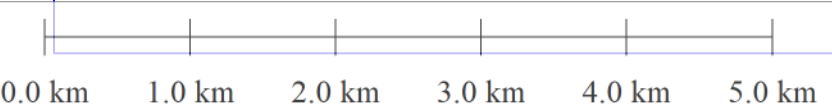
CO-ORDINATES	
ALTERNATE ROUTE 1	PROPOSED FOREST AREA
SEGMENT 1A	SEG AJMER DIV
1,74° 35' 42.3193" E, 26° 37' 41.6428" N	1 N26 39 04.3 E74 41 57.9
2,74° 35' 42.6134" E, 26° 37' 42.7488" N	2 N26 39 03.4 E74 41 57.1
3,74° 35' 10.8956" E, 26° 37' 49.5604" N	3 N26 39 02.9 E74 41 57.8
4,74° 35' 10.2056" E, 26° 37' 48.5416" N	4 N26 38 56.3 E74 41 57.6
	5 N26 38 48.8 E74 41 58.0
SEGMENT 1B	6 N26 38 47.4 E74 41 59.6
1,74° 40' 58.3333" E, 26° 37' 40.8401" N	7 N26 38 41.9 E74 42 10.1
2,74° 40' 57.8609" E, 26° 37' 39.8847" N	8 N26 38 42.9 E74 42 10.7
3,74° 41' 37.0025" E, 26° 37' 25.1775" N	9 N26 38 48.2 E74 42 00.4
4,74° 41' 37.3684" E, 26° 37' 26.2669" N	10 N26 38 49.4 E74 41 59.2
	11 N26 38 56.3 E74 41 58.9
ALTERNATE ROUTE 2	12 N26 39 03.3 E74 41 59.1
SEGMENT 2A	SEG NAGOUR DIV
1,74° 42' 31.9888" E, 26° 38' 58.3148" N	1,74° 41' 52.2975" E, 26° 39' 10.2575" N
2,74° 42' 34.0925" E, 26° 38' 57.8988" N	2,74° 41' 51.1118" E, 26° 39' 9.8601" N
3,74° 41' 57.5768" E, 26° 39' 32.3004" N	6,74° 41' 52.6177" E, 26° 39' 6.4226" N
4,74° 41' 56.9339" E, 26° 39' 31.2383" N	11,74° 41' 57.1062" E, 26° 39' 3.3603" N
	12,74° 41' 57.8644" E, 26° 39' 4.2709" N
SEGMENT 2B	13,74° 41' 53.6738" E, 26° 39' 7.0880" N
1,74° 38' 20.6122" E, 26° 40' 28.7215" N	
2,74° 38' 23.2909" E, 26° 40' 29.7337" N	
3,74° 38' 8.2851" E, 26° 40' 31.6200" N	
4,74° 38' 7.4451" E, 26° 40' 30.5879" N	

CO-ORDINATES CHANGE
 FOREST START N26 39 02.974 41 57.932 33.45 KM
 FOREST END N26 38 42.274 42 10.438 34.57 KM

LEGEND
 ALTERNATE ROUTE NO 2
 PROPOSED FOREST AREA
 ALTERNATE ROUTE NO 1
 TOWER NO
 FOREST AREA

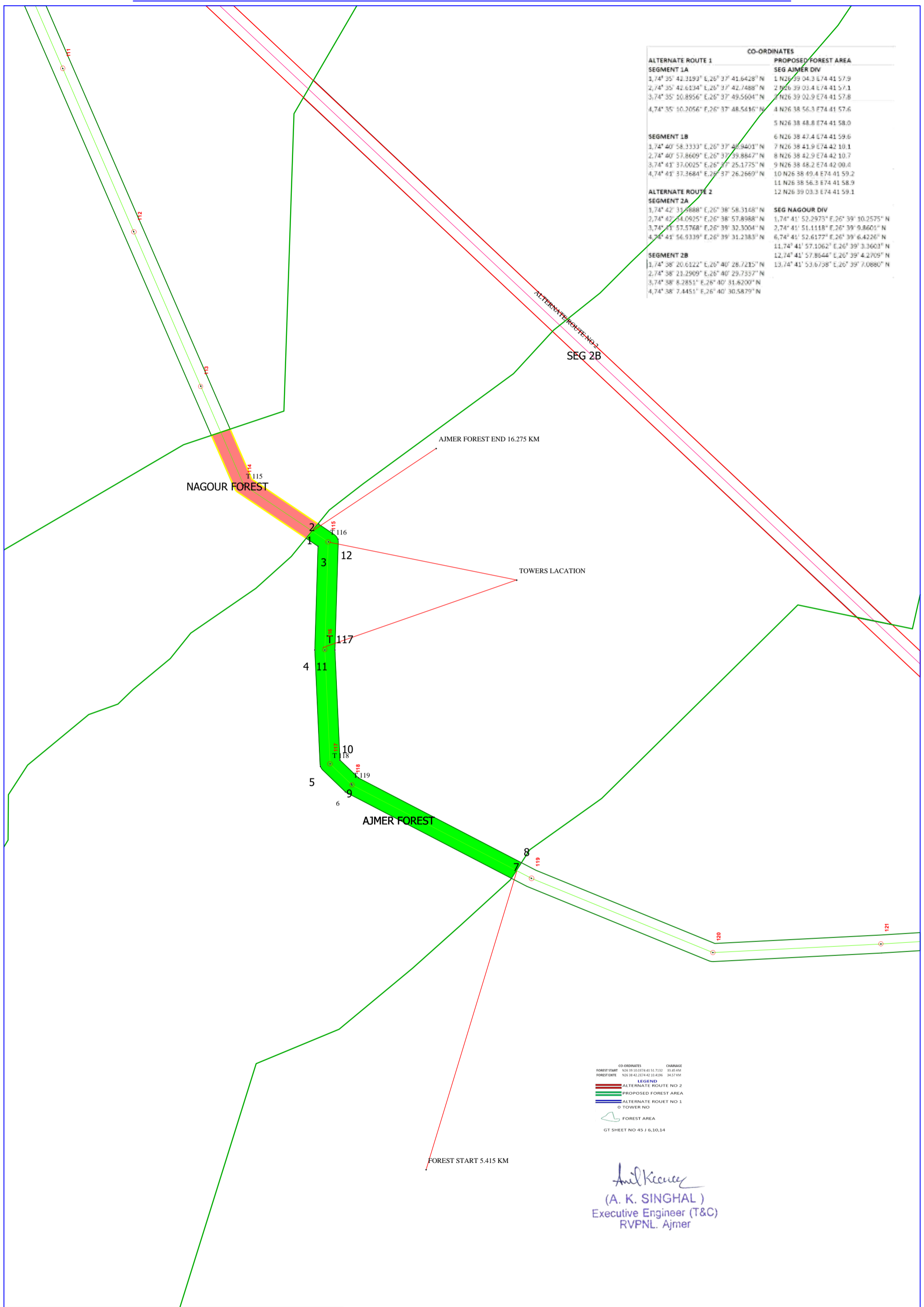
GT SHEET NO 45 J, 6,10,14


(A. K. SINGHAL)
 Executive Engineer (T&C)
 RVPNL, Ajmer



MAP SOWING PROPOSED FOREST AREA FOR 220 D/C TRANSMISSION LINE AJMER BHERUNDA

CO-ORDINATES	
ALTERNATE ROUTE 1	PROPOSED FOREST AREA
SEGMENT 1A	SEG AJMER DIV
1,74° 35' 42.3193" E, 26° 37' 41.6428" N	1 N26 39 04.3 E74 41 57.9
2,74° 35' 42.6134" E, 26° 37' 42.7488" N	2 N26 39 03.4 E74 41 57.1
3,74° 35' 10.8956" E, 26° 37' 49.5604" N	3 N26 39 02.9 E74 41 57.8
4,74° 35' 10.2056" E, 26° 37' 48.5616" N	4 N26 38 56.3 E74 41 57.6
	5 N26 38 48.8 E74 41 58.0
SEGMENT 1B	6 N26 38 47.4 E74 41 59.6
1,74° 40' 58.3333" E, 26° 37' 48.8401" N	7 N26 38 41.9 E74 42 10.1
2,74° 40' 57.8609" E, 26° 37' 39.8847" N	8 N26 38 42.9 E74 42 10.7
3,74° 41' 37.0025" E, 26° 37' 25.1775" N	9 N26 38 48.2 E74 42 00.4
4,74° 41' 37.3684" E, 26° 37' 26.2669" N	10 N26 38 49.4 E74 41 59.2
	11 N26 38 56.3 E74 41 58.9
	12 N26 39 03.3 E74 41 59.1
ALTERNATE ROUTE 2	
SEGMENT 2A	SEG NAGOUR DIV
1,74° 42' 31.8888" E, 26° 38' 58.3148" N	1,74° 41' 52.2973" E, 26° 39' 10.2575" N
2,74° 42' 44.0925" E, 26° 38' 57.8988" N	2,74° 41' 51.1118" E, 26° 39' 9.8601" N
3,74° 41' 57.5768" E, 26° 39' 32.3004" N	6,74° 41' 52.6177" E, 26° 39' 6.4226" N
4,74° 41' 56.9339" E, 26° 39' 31.2383" N	11,74° 41' 57.1062" E, 26° 39' 3.3603" N
	12,74° 41' 57.8644" E, 26° 39' 4.2709" N
SEGMENT 2B	13,74° 41' 53.6738" E, 26° 39' 7.0880" N
1,74° 38' 20.6122" E, 26° 40' 28.7215" N	
2,74° 38' 23.2909" E, 26° 40' 29.7357" N	
3,74° 38' 8.2851" E, 26° 40' 31.6200" N	
4,74° 38' 7.4451" E, 26° 40' 30.5879" N	



CO-ORDINATES	CHARGE
FOREST START N26 38 42.2174 41 57.7132	34.45 KM
FOREST ENDE N26 38 42.2174 42 10.4196	34.57 KM

LEGEND

- ALTERNATE ROUTE NO. 2
- PROPOSED FOREST AREA
- ALTERNATE ROUTE NO. 1
- TOWER NO
- FOREST AREA

GT SHEET NO 45 J 6.10.14

A. K. Singhal
(A. K. SINGHAL)
 Executive Engineer (T&C)
 RVPNL, Ajmer

