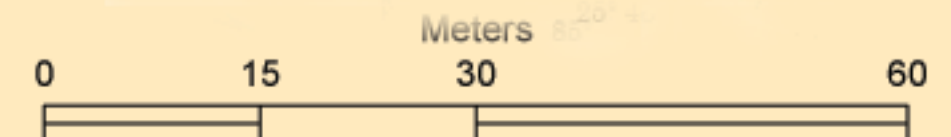
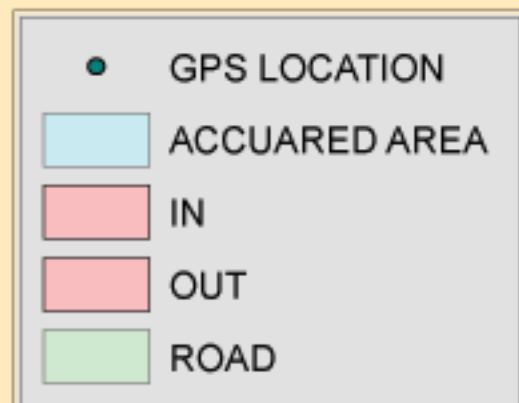
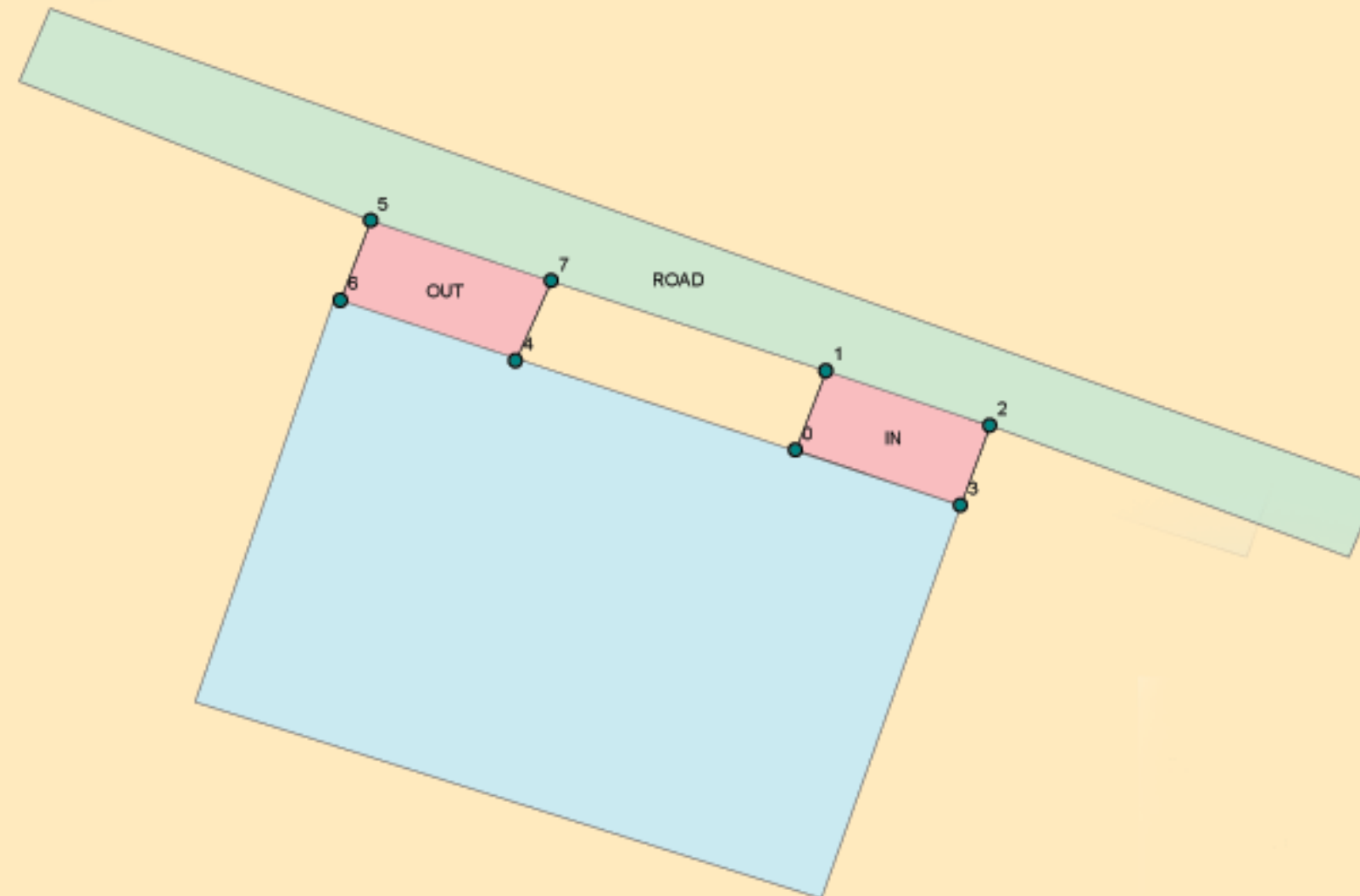


PROPOSED PLAN MAP FOR PETROL PUMP ON DARAULI-RAGHUNATHPUR ROAD BY SMT. ARCHANA KRI. SINGH



| SL. No. | GPS Reading | |
|---------|-------------|------------|
| | Lat | Long. |
| 1 | 26.084222° | 84.130864° |
| 2 | 26.084173° | 84.130827° |
| 3 | 26.084136° | 84.130869° |
| 4 | 26.084183° | 84.130912° |
| 5 | 26.083991° | 84.131088° |
| 6 | 26.083958° | 84.131061° |
| 7 | 26.083932° | 84.131088° |
| 8 | 26.083959° | 84.131114° |
| 9 | 26.083932° | 84.130711° |
| 10 | 26.083766° | 84.130932° |



1:525