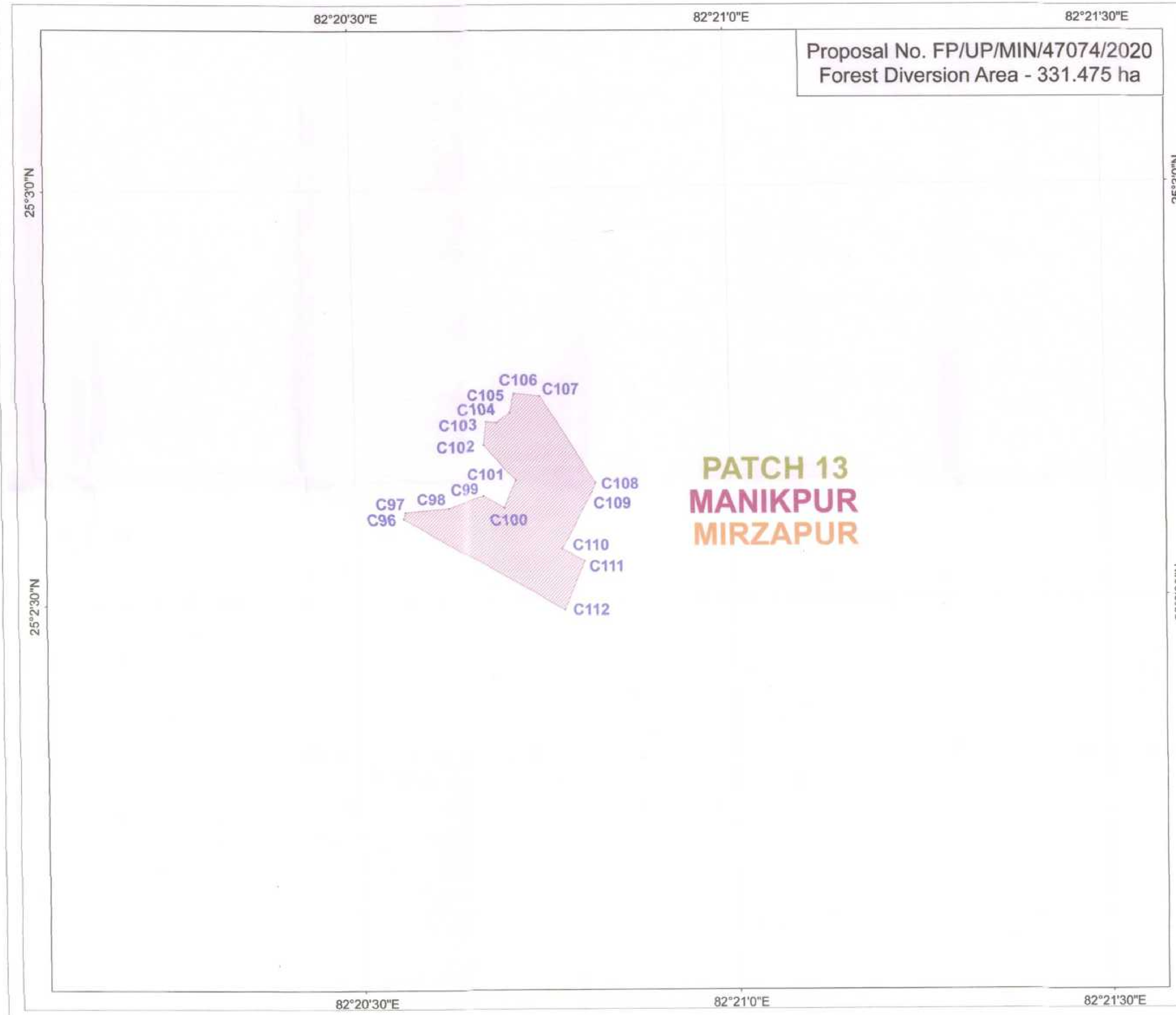



DGPS Map Showing CA Land (NFL) of Manikpur in Mirzapur District



Index

- CA Land Point
- CA Land Area (NFL)



Scale = 1:3000



MIRZAPUR CA LAND AREA DETAILS

MANIKPUR	PATCH 13	9.131 Ha
TOTAL AREA		9.131 Ha

DGPS COORDINATE OF CA LAND POINTS

Sl. No.	Point ID	Latitude	Longitude
1	C96	25° 2' 36.078" N	82° 20' 33.666" E
2	C97	25° 2' 36.554" N	82° 20' 33.829" E
3	C98	25° 2' 36.840" N	82° 20' 37.284" E
4	C99	25° 2' 37.645" N	82° 20' 40.105" E
5	C100	25° 2' 36.801" N	82° 20' 41.748" E
6	C101	25° 2' 38.821" N	82° 20' 42.656" E
7	C102	25° 2' 41.375" N	82° 20' 40.104" E
8	C103	25° 2' 43.076" N	82° 20' 40.278" E
9	C104	25° 2' 42.975" N	82° 20' 41.106" E
10	C105	25° 2' 43.736" N	82° 20' 42.229" E
11	C106	25° 2' 45.103" N	82° 20' 42.616" E
12	C107	25° 2' 44.844" N	82° 20' 44.636" E
13	C108	25° 2' 38.549" N	82° 20' 49.028" E
14	C109	25° 2' 37.848" N	82° 20' 48.726" E
15	C110	25° 2' 33.760" N	82° 20' 46.218" E
16	C111	25° 2' 32.869" N	82° 20' 48.011" E
17	C112	25° 2' 29.358" N	82° 20' 46.366" E

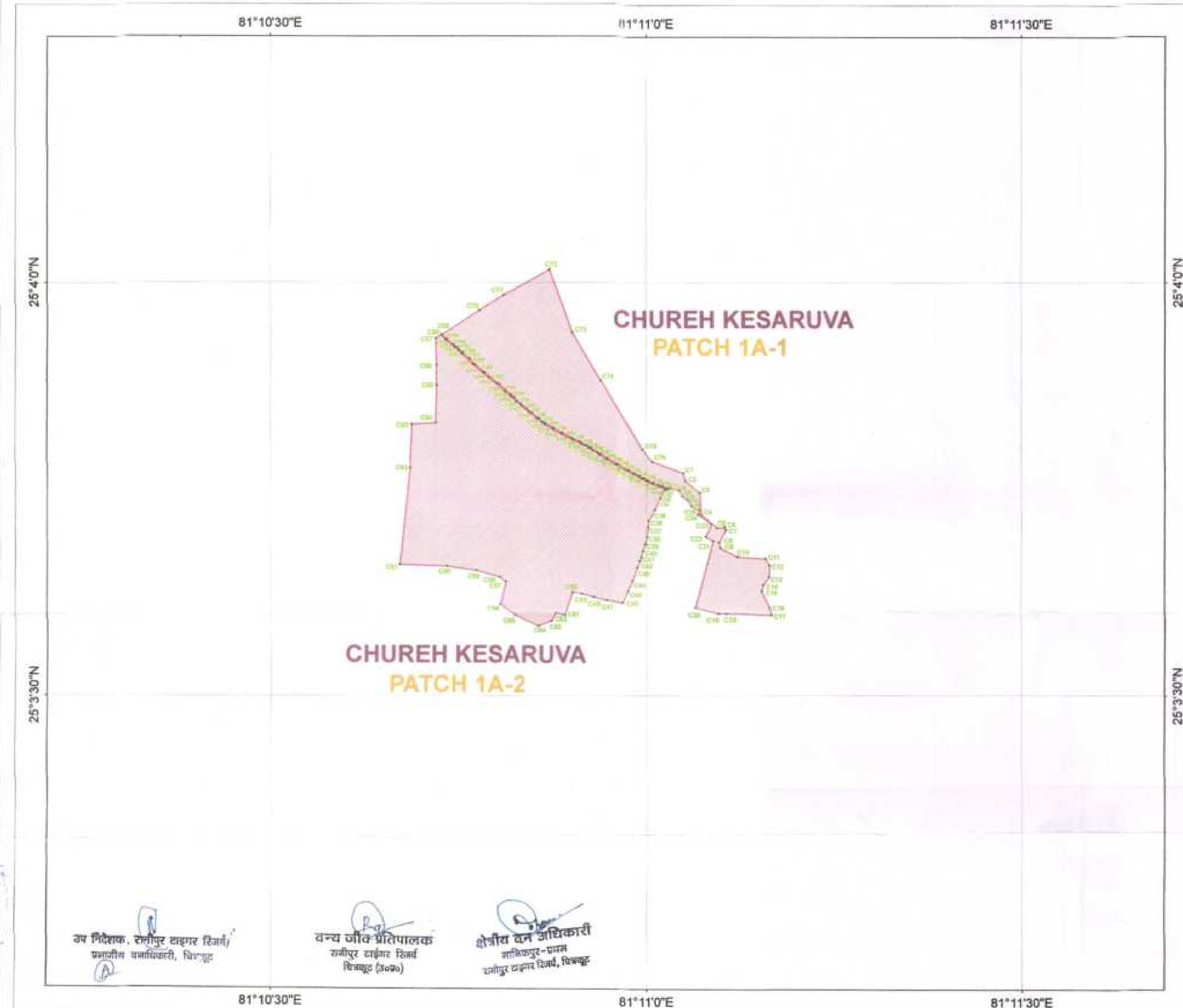
प्रशासक
मिरजापुर-राज प्रणय
मिरजापुर

प्रशासक
मिरजापुर-राज प्रणय
मिरजापुर

**MAP SHOWING CA LAND (NFL) FOR
FOREST CLEARANCE IN
KAJRAHAT LIMESTONE
MINING BLOCK**

Authorized Signatory


DGPS Map Showing CA Land (NFL) of Chureh Kesaruva in Chitrakoot District



Index

- CA Land Point
- CA Land Area (NFL)

Scale = 1:3000



CA LAND AREA DETAILS

CHUREH KESARUVA	PATCH 1A-1	10.81 Ha
CHUREH KESARUVA	PATCH 1A-2	21.13 Ha
TOTAL AREA		31.94 Ha

DGPS COORDINATE OF CA LAND POINTS				DGPS COORDINATE OF CA LAND POINTS			
Sl. No.	Point ID	Latitude	Longitude	Sl. No.	Point ID	Latitude	Longitude
1	C1	25° 3' 46.222" N	81° 11' 2.802" E	72	C72	25° 3' 46.222" N	81° 11' 2.802" E
2	C2	25° 3' 45.661" N	81° 11' 3.111" E	73	C73	25° 3' 45.264" N	81° 10' 54.026" E
3	C3	25° 3' 44.781" N	81° 11' 4.362" E	74	C74	25° 3' 52.964" N	81° 10' 58.242" E
4	C4	25° 3' 43.148" N	81° 11' 4.302" E	75	C75	25° 3' 47.842" N	81° 10' 58.702" E
5	C5	25° 3' 42.189" N	81° 11' 5.942" E	76	C76	25° 3' 47.062" N	81° 11' 0.452" E
6	C6	25° 3' 42.224" N	81° 11' 6.244" E	77	C77	25° 3' 45.262" N	81° 11' 1.302" E
7	C7	25° 3' 41.889" N	81° 11' 6.262" E	78	C78	25° 3' 45.262" N	81° 11' 0.934" E
8	C8	25° 3' 41.027" N	81° 11' 5.764" E	79	C79	25° 3' 45.526" N	81° 11' 0.586" E
9	C9	25° 3' 40.678" N	81° 11' 5.918" E	80	C80	25° 3' 45.688" N	81° 11' 0.158" E
10	C10	25° 3' 40.072" N	81° 11' 7.252" E	81	C81	25° 3' 45.888" N	81° 10' 58.758" E
11	C11	25° 3' 39.889" N	81° 11' 8.462" E	82	C82	25° 3' 46.042" N	81° 10' 58.362" E
12	C12	25° 3' 39.430" N	81° 11' 8.888" E	83	C83	25° 3' 46.188" N	81° 10' 58.132" E
13	C13	25° 3' 38.617" N	81° 11' 8.702" E	84	C84	25° 3' 46.498" N	81° 10' 58.602" E
14	C14	25° 3' 38.027" N	81° 11' 9.332" E	85	C85	25° 3' 46.874" N	81° 10' 57.712" E
15	C15	25° 3' 37.591" N	81° 11' 9.182" E	86	C86	25° 3' 47.288" N	81° 10' 56.888" E
16	C16	25° 3' 36.361" N	81° 11' 9.822" E	87	C87	25° 3' 47.571" N	81° 10' 56.202" E
17	C17	25° 3' 35.812" N	81° 11' 10.001" E	88	C88	25° 3' 47.751" N	81° 10' 56.104" E
18	C18	25° 3' 35.028" N	81° 11' 9.401" E	89	C89	25° 3' 48.038" N	81° 10' 55.598" E
19	C19	25° 3' 34.601" N	81° 11' 5.261" E	90	C90	25° 3' 48.222" N	81° 10' 55.242" E
20	C20	25° 3' 34.370" N	81° 11' 3.808" E	91	C91	25° 3' 48.482" N	81° 10' 54.802" E
21	C21	25° 3' 41.202" N	81° 11' 5.342" E	92	C92	25° 3' 48.788" N	81° 10' 54.018" E
22	C22	25° 3' 41.518" N	81° 11' 4.738" E	93	C93	25° 3' 48.152" N	81° 10' 53.228" E
23	C23	25° 3' 42.484" N	81° 11' 5.167" E	94	C94	25° 3' 48.528" N	81° 10' 52.488" E
24	C24	25° 3' 43.182" N	81° 11' 4.134" E	95	C95	25° 3' 48.884" N	81° 10' 51.852" E
25	C25	25° 3' 43.488" N	81° 11' 4.218" E	96	C96	25° 3' 50.177" N	81° 10' 51.222" E
26	C26	25° 3' 43.752" N	81° 11' 3.617" E	97	C97	25° 3' 50.570" N	81° 10' 50.818" E
27	C27	25° 3' 44.288" N	81° 11' 2.288" E	98	C98	25° 3' 50.888" N	81° 10' 50.381" E
28	C28	25° 3' 44.515" N	81° 11' 2.868" E	99	C99	25° 3' 51.237" N	81° 10' 49.942" E
29	C29	25° 3' 44.945" N	81° 11' 2.452" E	100	C100	25° 3' 51.681" N	81° 10' 49.374" E
30	C30	25° 3' 45.154" N	81° 11' 1.884" E	101	C101	25° 3' 51.903" N	81° 10' 48.120" E
31	C31	25° 3' 45.130" N	81° 11' 1.868" E	102	C102	25° 3' 52.647" N	81° 10' 48.201" E
32	C32	25° 3' 45.081" N	81° 11' 1.629" E	103	C103	25° 3' 53.488" N	81° 10' 47.008" E
33	C33	25° 3' 44.981" N	81° 11' 1.433" E	104	C104	25° 3' 54.069" N	81° 10' 46.328" E
34	C34	25° 3' 44.388" N	81° 11' 1.100" E	105	C105	25° 3' 54.488" N	81° 10' 45.814" E
35	C35	25° 3' 43.910" N	81° 11' 0.947" E	106	C106	25° 3' 54.888" N	81° 10' 45.288" E
36	C36	25° 3' 43.601" N	81° 11' 0.179" E	107	C107	25° 3' 55.300" N	81° 10' 44.831" E
37	C37	25° 3' 43.188" N	81° 11' 0.132" E	108	C108	25° 3' 55.527" N	81° 10' 44.388" E
38	C38	25° 3' 41.518" N	81° 11' 0.030" E	109	C109	25° 3' 55.814" N	81° 10' 44.002" E
39	C39	25° 3' 40.970" N	81° 10' 58.888" E	110	C110	25° 3' 56.888" N	81° 10' 43.802" E
40	C40	25° 3' 40.472" N	81° 10' 58.722" E	111	C111	25° 3' 56.348" N	81° 10' 44.612" E
41	C41	25° 3' 40.028" N	81° 10' 58.570" E	112	C112	25° 3' 55.074" N	81° 10' 44.874" E
42	C42	25° 3' 39.754" N	81° 10' 58.482" E	113	C113	25° 3' 54.833" N	81° 10' 45.288" E
43	C43	25° 3' 39.274" N	81° 10' 58.288" E	114	C114	25° 3' 54.188" N	81° 10' 46.118" E
44	C44	25° 3' 38.338" N	81° 10' 58.878" E	115	C115	25° 3' 53.484" N	81° 10' 46.817" E
45	C45	25° 3' 37.968" N	81° 10' 58.528" E	116	C116	25° 3' 53.138" N	81° 10' 47.288" E
46	C46	25° 3' 38.704" N	81° 10' 58.118" E	117	C117	25° 3' 52.702" N	81° 10' 47.878" E
47	C47	25° 3' 38.321" N	81° 10' 58.842" E	118	C118	25° 3' 52.132" N	81° 10' 48.688" E
48	C48	25° 3' 37.158" N	81° 10' 58.888" E	119	C119	25° 3' 51.741" N	81° 10' 49.188" E
49	C49	25° 3' 37.388" N	81° 10' 54.837" E	120	C120	25° 3' 51.488" N	81° 10' 49.588" E
50	C50	25° 3' 37.518" N	81° 10' 54.067" E	121	C121	25° 3' 51.051" N	81° 10' 50.017" E
51	C51	25° 3' 35.822" N	81° 10' 53.488" E	122	C122	25° 3' 50.647" N	81° 10' 50.547" E
52	C52	25° 3' 35.562" N	81° 10' 53.744" E	123	C123	25° 3' 50.181" N	81° 10' 51.187" E
53	C53	25° 3' 35.488" N	81° 10' 53.388" E	124	C124	25° 3' 49.881" N	81° 10' 51.828" E
54	C54	25° 3' 35.044" N	81° 10' 51.315" E	125	C125	25° 3' 49.748" N	81° 10' 51.857" E
55	C55	25° 3' 35.777" N	81° 10' 49.521" E	126	C126	25° 3' 49.381" N	81° 10' 52.527" E
56	C56	25° 3' 36.657" N	81° 10' 48.132" E	127	C127	25° 3' 49.088" N	81° 10' 53.182" E
57	C57	25° 3' 36.288" N	81° 10' 48.788" E	128	C128	25° 3' 48.828" N	81° 10' 54.138" E
58	C58	25° 3' 36.628" N	81° 10' 48.270" E	129	C129	25° 3' 48.328" N	81° 10' 54.794" E
59	C59	25° 3' 36.117" N	81° 10' 46.422" E	130	C130	25° 3' 48.231" N	81° 10' 55.008" E
60	C60	25° 3' 36.418" N	81° 10' 44.054" E	131	C131	25° 3' 48.028" N	81° 10' 55.284" E
61	C61	25° 3' 36.542" N	81° 10' 40.284" E	132	C132	25° 3' 47.824" N	81° 10' 55.741" E
62	C62	25° 3' 46.588" N	81° 10' 41.137" E	133	C133	25° 3' 47.538" N	81° 10' 56.248" E
63	C63	25° 3' 46.784" N	81° 10' 41.267" E	134	C134	25° 3' 47.288" N	81° 10' 56.847" E
64	C64	25° 3' 46.847" N	81° 10' 43.114" E	135	C135	25° 3' 46.841" N	81° 10' 57.352" E
65	C65	25° 3' 52.078" N	81° 10' 43.288" E	136	C136	25° 3' 46.501" N	81° 10' 58.244" E
66	C66	25° 3' 54.022" N	81° 10' 43.188" E	137	C137	25° 3' 46.172" N	81° 10' 58.817" E
67	C67	25° 3' 55.962" N	81° 10' 43.120" E	138	C138	25° 3' 45.850" N	81° 10' 59.577" E
68	C68	25° 3' 56.188" N	81° 10' 43.542" E	139	C139	25° 3' 45.687" N	81° 10' 59.887" E
69	C69	25° 3' 56.251" N	81° 10' 43.632" E	140	C140	25° 3' 45.488" N	81° 11' 0.428" E
70	C70	25° 3' 57.288" N	81° 10' 46.622" E	141	C141	25° 3' 45.348" N	81° 11' 1.084" E
71	C71	25° 3' 58.101" N	81° 10' 48.582" E	142	C142	25° 3' 45.087" N	81° 11' 1.812" E

उप निदेशक, रानीपुर टाईगर रिजर्व,
प्रजातीय वन्यजीविकारी, चित्रकूट

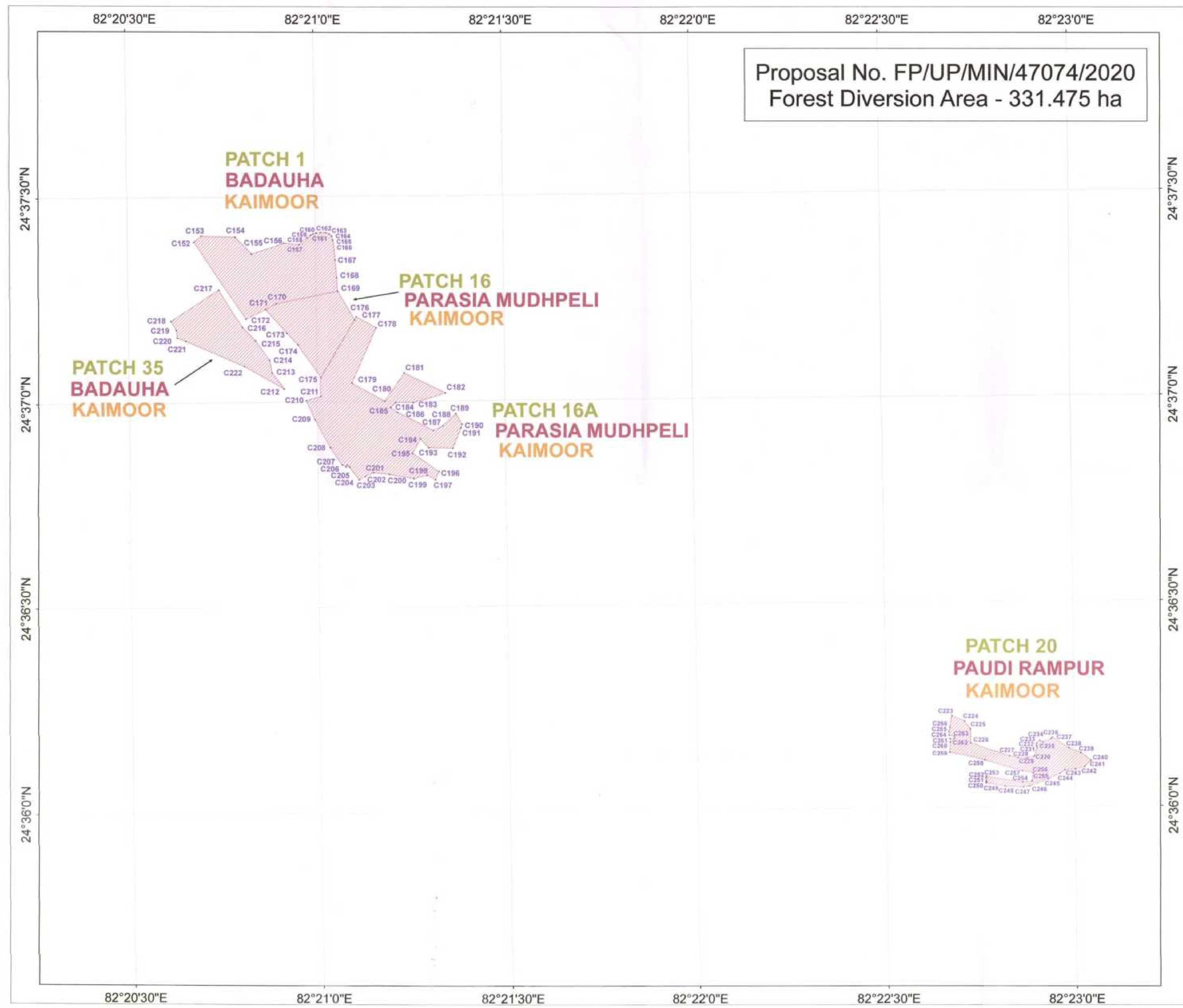
वन्य जीव प्रितीपालक
रानीपुर टाईगर रिजर्व
चित्रकूट (3096)

क्षेत्रीय वन अधिकारी
रानीपुर टाईगर रिजर्व, चित्रकूट

MAP SHOWING CA LAND (NFL) FOR FOREST CLEARANCE IN KAJRAHAT LIMESTONE MINING BLOCK

UltraTech Cement Limited
Lule Data Entry Works
Authorized Signatory

DGPS Map Showing CA Land (NFL) of Badauha, Parasia Mudhpeli & Paudi Rampur in Mirzapur District



Proposal No. FP/UP/MIN/47074/2020
Forest Diversion Area - 331.475 ha

Index

- CA Land Point
- ▭ CA Land Area (NFL)

Scale = 1:6000

CA LAND AREA DETAILS IN KAIMOOR DIVISION

PARASIA MUDHPELI	PATCH 16	8.0 Ha
PARASIA MUDHPELI	PATCH 16A	22.6 Ha
PAUDI RAMPUR	PATCH 20	6.717 Ha
BADAUHA	PATCH 35	8.0 Ha
BADAUHA	PATCH 1	15.224 Ha
TOTAL AREA		60.541 Ha

DGPS COORDINATE OF CA LAND POINTS

Sl. No.	Point ID	Latitude	Longitude	Sl. No.	Point ID	Latitude	Longitude
1	C152	24° 37' 23.451" N	82° 20' 40.508" E	59	C210	24° 37' 0.232" N	82° 20' 58.141" E
2	C153	24° 37' 24.350" N	82° 20' 41.894" E	60	C211	24° 37' 0.831" N	82° 21' 0.508" E
3	C154	24° 37' 24.153" N	82° 20' 47.114" E	61	C212	24° 37' 1.968" N	82° 20' 54.801" E
4	C155	24° 37' 21.715" N	82° 20' 49.663" E	62	C213	24° 37' 4.332" N	82° 20' 52.677" E
5	C156	24° 37' 23.252" N	82° 20' 54.877" E	63	C214	24° 37' 6.192" N	82° 20' 52.312" E
6	C157	24° 37' 22.991" N	82° 20' 57.253" E	64	C215	24° 37' 9.018" N	82° 20' 50.136" E
7	C158	24° 37' 23.985" N	82° 20' 58.582" E	65	C216	24° 37' 11.017" N	82° 20' 48.047" E
8	C159	24° 37' 24.393" N	82° 20' 59.188" E	66	C217	24° 37' 16.488" N	82° 20' 44.406" E
9	C160	24° 37' 24.551" N	82° 20' 59.556" E	67	C218	24° 37' 11.952" N	82° 20' 36.613" E
10	C161	24° 37' 24.662" N	82° 21' 0.049" E	68	C219	24° 37' 10.661" N	82° 20' 37.481" E
11	C162	24° 37' 24.735" N	82° 21' 0.760" E	69	C220	24° 37' 9.507" N	82° 20' 37.649" E
12	C163	24° 37' 24.739" N	82° 21' 1.548" E	70	C221	24° 37' 9.047" N	82° 20' 36.976" E
13	C164	24° 37' 24.538" N	82° 21' 2.105" E	71	C222	24° 37' 5.311" N	82° 20' 48.334" E
14	C165	24° 37' 24.242" N	82° 21' 2.506" E	72	C223	24° 36' 13.377" N	82° 22' 40.395" E
15	C166	24° 37' 23.635" N	82° 21' 2.700" E	73	C224	24° 36' 12.582" N	82° 22' 42.378" E
16	C167	24° 37' 20.675" N	82° 21' 3.008" E	74	C225	24° 36' 11.449" N	82° 22' 43.269" E
17	C168	24° 37' 18.153" N	82° 21' 3.234" E	75	C226	24° 36' 9.398" N	82° 22' 43.299" E
18	C169	24° 37' 16.170" N	82° 21' 3.409" E	76	C227	24° 36' 7.461" N	82° 22' 46.471" E
19	C170	24° 37' 14.415" N	82° 20' 53.490" E	77	C228	24° 36' 7.165" N	82° 22' 50.817" E
20	C171	24° 37' 13.594" N	82° 20' 51.778" E	78	C229	24° 36' 7.112" N	82° 22' 52.283" E
21	C172	24° 37' 12.185" N	82° 20' 48.657" E	79	C230	24° 36' 7.334" N	82° 22' 53.468" E
22	C173	24° 37' 10.063" N	82° 20' 55.119" E	80	C231	24° 36' 8.665" N	82° 22' 53.892" E
23	C174	24° 37' 8.398" N	82° 20' 56.841" E	81	C232	24° 36' 8.946" N	82° 22' 53.793" E
24	C175	24° 37' 3.636" N	82° 21' 0.474" E	82	C233	24° 36' 9.278" N	82° 22' 53.836" E
25	C176	24° 37' 11.990" N	82° 21' 6.045" E	83	C234	24° 36' 9.643" N	82° 22' 54.368" E
26	C177	24° 37' 12.385" N	82° 21' 6.301" E	84	C235	24° 36' 9.441" N	82° 22' 54.861" E
27	C178	24° 37' 10.776" N	82° 21' 9.408" E	85	C236	24° 36' 9.902" N	82° 22' 56.153" E
28	C179	24° 37' 2.716" N	82° 21' 5.455" E	86	C237	24° 36' 10.138" N	82° 22' 56.346" E
29	C180	24° 37' 0.080" N	82° 21' 10.709" E	87	C238	24° 36' 8.560" N	82° 22' 58.956" E
30	C181	24° 37' 4.137" N	82° 21' 13.852" E	88	C239	24° 36' 7.848" N	82° 23' 0.850" E
31	C182	24° 37' 1.189" N	82° 21' 20.367" E	89	C240	24° 36' 6.654" N	82° 23' 2.462" E
32	C183	24° 36' 59.788" N	82° 21' 15.249" E	90	C241	24° 36' 5.750" N	82° 23' 1.442" E
33	C184	24° 36' 59.853" N	82° 21' 12.449" E	91	C242	24° 36' 5.393" N	82° 22' 59.970" E
34	C185	24° 36' 59.111" N	82° 21' 11.625" E	92	C243	24° 36' 5.300" N	82° 22' 58.314" E
35	C186	24° 36' 58.416" N	82° 21' 12.714" E	93	C244	24° 36' 4.818" N	82° 22' 57.479" E
36	C187	24° 36' 55.724" N	82° 21' 18.351" E	94	C245	24° 36' 3.946" N	82° 22' 55.649" E
37	C188	24° 36' 56.400" N	82° 21' 19.851" E	95	C246	24° 36' 2.984" N	82° 22' 52.658" E
38	C189	24° 36' 58.166" N	82° 21' 21.969" E	96	C247	24° 36' 2.844" N	82° 22' 51.649" E
39	C190	24° 36' 58.582" N	82° 21' 22.921" E	97	C248	24° 36' 3.002" N	82° 22' 48.774" E
40	C191	24° 36' 58.056" N	82° 21' 22.739" E	98	C249	24° 36' 3.486" N	82° 22' 45.720" E
41	C192	24° 36' 53.102" N	82° 21' 21.419" E	99	C250	24° 36' 3.686" N	82° 22' 45.681" E
42	C193	24° 36' 53.217" N	82° 21' 17.583" E	100	C251	24° 36' 3.767" N	82° 22' 45.718" E
43	C194	24° 36' 54.531" N	82° 21' 16.300" E	101	C252	24° 36' 4.221" N	82° 22' 45.713" E
44	C195	24° 36' 52.422" N	82° 21' 14.992" E	102	C253	24° 36' 4.451" N	82° 22' 45.734" E
45	C196	24° 36' 49.743" N	82° 21' 19.148" E	103	C254	24° 36' 3.590" N	82° 22' 51.565" E
46	C197	24° 36' 48.526" N	82° 21' 18.595" E	104	C255	24° 36' 3.679" N	82° 22' 53.075" E
47	C198	24° 36' 49.213" N	82° 21' 17.298" E	105	C256	24° 36' 4.926" N	82° 22' 53.278" E
48	C199	24° 36' 48.737" N	82° 21' 15.189" E	106	C257	24° 36' 5.218" N	82° 22' 51.518" E
49	C200	24° 36' 49.386" N	82° 21' 11.263" E	107	C258	24° 36' 6.847" N	82° 22' 45.489" E
50	C201	24° 36' 49.644" N	82° 21' 8.780" E	108	C259	24° 36' 6.050" N	82° 22' 39.989" E
51	C202	24° 36' 49.112" N	82° 21' 7.392" E	109	C260	24° 36' 9.555" N	82° 22' 40.078" E
52	C203	24° 36' 48.819" N	82° 21' 6.424" E	110	C261	24° 36' 10.055" N	82° 22' 40.054" E
53	C204	24° 36' 50.537" N	82° 21' 4.847" E	111	C262	24° 36' 10.036" N	82° 22' 40.723" E
54	C205	24° 36' 50.808" N	82° 21' 4.518" E	112	C263	24° 36' 10.378" N	82° 22' 40.737" E
55	C206	24° 36' 50.538" N	82° 21' 4.303" E	113	C264	24° 36' 10.518" N	82° 22' 39.921" E
56	C207	24° 36' 50.867" N	82° 21' 3.724" E	114	C265	24° 36' 11.082" N	82° 22' 39.888" E
57	C208	24° 36' 53.336" N	82° 21' 1.915" E	115	C266	24° 36' 11.692" N	82° 22' 40.059" E
58	C209	24° 36' 57.443" N	82° 20' 59.426" E				

MAP SHOWING CA LAND (NFL) FOR FOREST CLEARANCE IN KAJRAHAT LIMESTONE MINING BLOCK

वन्य जीव प्रतिपालक
केन्द्रीय वन्य जीव विभाग
बुर्खाना-सोनभद्र

विकास अधिकारी
हस्तिना रज

वन्य जीव प्रशासक
केन्द्रीय वन्य जीव विभाग
सौराहा

DGPS Map Showing CA Land (NFL) of Kusumi in Chitrakoot District



Index

- CA Land Point
- CA Land Area (NFL)

Scale = 1:3000



CA LAND AREA DETAILS		
KUSUMI	PATCH 1B	40.254 Ha
TOTAL AREA		40.254 Ha

DGPS COORDINATE OF CA LAND POINTS				DGPS COORDINATE OF CA LAND POINTS			
Sl. No.	Point ID	Latitude	Longitude	Sl. No.	Point ID	Latitude	Longitude
1	C1	24° 57' 18.194\"	80° 51' 9.800\"	66	C66	24° 57' 29.290\"	80° 51' 13.726\"
2	C2	24° 57' 18.403\"	80° 51' 9.290\"	67	C67	24° 57' 29.901\"	80° 51' 12.216\"
3	C3	24° 57' 17.783\"	80° 51' 8.962\"	68	C68	24° 57' 3.851\"	80° 51' 12.449\"
4	C4	24° 57' 17.258\"	80° 51' 8.911\"	69	C69	24° 57' 4.395\"	80° 51' 10.228\"
5	C5	24° 57' 16.224\"	80° 51' 9.351\"	70	C70	24° 57' 4.477\"	80° 51' 9.475\"
6	C6	24° 57' 15.280\"	80° 51' 9.757\"	71	C71	24° 57' 4.204\"	80° 51' 6.584\"
7	C7	24° 57' 14.345\"	80° 51' 10.462\"	72	C72	24° 57' 4.520\"	80° 51' 5.933\"
8	C8	24° 57' 13.646\"	80° 51' 11.020\"	73	C73	24° 57' 5.307\"	80° 51' 4.852\"
9	C9	24° 57' 12.681\"	80° 51' 11.423\"	74	C74	24° 57' 5.558\"	80° 51' 4.242\"
10	C10	24° 57' 12.102\"	80° 51' 11.501\"	75	C75	24° 57' 5.508\"	80° 51' 3.525\"
11	C11	24° 57' 11.736\"	80° 51' 11.538\"	76	C76	24° 57' 5.580\"	80° 51' 2.132\"
12	C12	24° 57' 11.530\"	80° 51' 11.516\"	77	C77	24° 57' 5.845\"	80° 51' 1.948\"
13	C13	24° 57' 10.256\"	80° 51' 18.088\"	78	C78	24° 57' 6.100\"	80° 51' 1.817\"
14	C14	24° 57' 8.908\"	80° 51' 17.838\"	79	C79	24° 57' 6.548\"	80° 51' 1.893\"
15	C15	24° 57' 8.579\"	80° 51' 19.198\"	80	C80	24° 57' 6.548\"	80° 51' 1.526\"
16	C16	24° 57' 8.895\"	80° 51' 19.228\"	81	C81	24° 57' 7.260\"	80° 51' 1.140\"
17	C17	24° 57' 8.048\"	80° 51' 23.136\"	82	C82	24° 57' 9.017\"	80° 51' 0.063\"
18	C18	24° 57' 10.904\"	80° 51' 24.034\"	83	C83	24° 57' 9.152\"	80° 50' 59.972\"
19	C19	24° 57' 10.983\"	80° 51' 24.300\"	84	C84	24° 57' 9.312\"	80° 50' 58.800\"
20	C20	24° 57' 11.305\"	80° 51' 24.499\"	85	C85	24° 57' 9.488\"	80° 50' 59.729\"
21	C21	24° 57' 11.862\"	80° 51' 24.605\"	86	C86	24° 57' 9.682\"	80° 50' 59.570\"
22	C22	24° 57' 13.117\"	80° 51' 24.719\"	87	C87	24° 57' 10.028\"	80° 50' 59.388\"
23	C23	24° 57' 13.623\"	80° 51' 23.705\"	88	C88	24° 57' 11.203\"	80° 50' 58.840\"
24	C24	24° 57' 14.908\"	80° 51' 24.175\"	89	C89	24° 57' 12.007\"	80° 50' 58.452\"
25	C25	24° 57' 14.583\"	80° 51' 25.290\"	90	C90	24° 57' 12.568\"	80° 50' 58.234\"
26	C26	24° 57' 15.342\"	80° 51' 25.343\"	91	C91	24° 57' 13.058\"	80° 50' 58.008\"
27	C27	24° 57' 15.051\"	80° 51' 27.671\"	92	C92	24° 57' 13.989\"	80° 50' 57.765\"
28	C28	24° 57' 14.942\"	80° 51' 28.177\"	93	C93	24° 57' 15.398\"	80° 50' 57.846\"
29	C29	24° 57' 14.653\"	80° 51' 27.983\"	94	C94	24° 57' 15.995\"	80° 50' 57.597\"
30	C30	24° 57' 14.100\"	80° 51' 27.345\"	95	C95	24° 57' 16.745\"	80° 50' 57.707\"
31	C31	24° 57' 10.036\"	80° 51' 28.789\"	96	C96	24° 57' 17.534\"	80° 50' 57.931\"
32	C32	24° 57' 8.118\"	80° 51' 26.138\"	97	C97	24° 57' 18.489\"	80° 50' 58.099\"
33	C33	24° 57' 7.181\"	80° 51' 25.595\"	98	C98	24° 57' 20.097\"	80° 50' 58.213\"
34	C34	24° 57' 6.729\"	80° 51' 25.502\"	99	C99	24° 57' 20.875\"	80° 50' 58.203\"
35	C35	24° 57' 6.208\"	80° 51' 26.138\"	100	G100	24° 57' 22.096\"	80° 50' 58.062\"
36	C36	24° 57' 6.001\"	80° 51' 27.874\"	101	C101	24° 57' 23.706\"	80° 50' 57.628\"
37	C37	24° 57' 5.188\"	80° 51' 27.630\"	102	C102	24° 57' 24.666\"	80° 50' 57.340\"
38	C38	24° 57' 5.054\"	80° 51' 28.217\"	103	C103	24° 57' 25.482\"	80° 50' 57.031\"
39	C39	24° 57' 4.555\"	80° 51' 28.122\"	104	C104	24° 57' 26.521\"	80° 50' 56.813\"
40	C40	24° 57' 4.511\"	80° 51' 28.268\"	105	C105	24° 57' 27.667\"	80° 50' 56.527\"
41	C41	24° 57' 2.925\"	80° 51' 27.688\"	106	C106	24° 57' 29.261\"	80° 50' 55.968\"
42	C42	24° 57' 3.098\"	80° 51' 27.104\"	107	C107	24° 57' 29.421\"	80° 50' 56.433\"
43	C43	24° 57' 2.149\"	80° 51' 28.705\"	108	C108	24° 57' 29.582\"	80° 50' 57.358\"
44	C44	24° 57' 2.448\"	80° 51' 28.562\"	109	C109	24° 57' 29.758\"	80° 50' 57.925\"
45	C45	24° 57' 2.813\"	80° 51' 28.507\"	110	C110	24° 57' 29.790\"	80° 50' 58.542\"
46	C46	24° 57' 2.959\"	80° 51' 28.320\"	111	C111	24° 57' 29.715\"	80° 50' 59.462\"
47	C47	24° 57' 2.727\"	80° 51' 28.044\"	112	C112	24° 57' 29.698\"	80° 50' 59.821\"
48	C48	24° 57' 2.888\"	80° 51' 24.388\"	113	C113	24° 57' 29.708\"	80° 51' 0.983\"
49	C49	24° 57' 3.770\"	80° 51' 24.661\"	114	C114	24° 57' 29.899\"	80° 51' 1.971\"
50	C50	24° 57' 4.392\"	80° 51' 23.394\"	115	C115	24° 57' 29.478\"	80° 51' 3.006\"
51	C51	24° 57' 4.586\"	80° 51' 22.715\"	116	C116	24° 57' 29.205\"	80° 51' 3.309\"
52	C52	24° 57' 3.185\"	80° 51' 22.588\"	117	C117	24° 57' 28.628\"	80° 51' 4.454\"
53	C53	24° 57' 2.111\"	80° 51' 22.785\"	118	C118	24° 57' 28.285\"	80° 51' 4.809\"
54	C54	24° 57' 2.089\"	80° 51' 23.363\"	119	C119	24° 57' 27.677\"	80° 51' 5.418\"
55	C55	24° 57' 0.346\"	80° 51' 23.525\"	120	C120	24° 57' 27.128\"	80° 51' 6.200\"
56	C56	24° 57' 0.282\"	80° 51' 22.486\"	121	C121	24° 57' 26.649\"	80° 51' 7.130\"
57	C57	24° 56' 59.915\"	80° 51' 22.377\"	122	C122	24° 57' 26.117\"	80° 51' 8.252\"
58	C58	24° 56' 58.853\"	80° 51' 19.750\"	123	C123	24° 57' 25.678\"	80° 51' 9.082\"
59	C59	24° 56' 58.188\"	80° 51' 20.122\"	124	C124	24° 57' 25.362\"	80° 51' 9.521\"
60	C60	24° 56' 57.806\"	80° 51' 18.562\"	125	C125	24° 57' 24.511\"	80° 51' 10.208\"
61	C61	24° 56' 56.898\"	80° 51' 17.941\"	126	C126	24° 57' 24.017\"	80° 51' 10.634\"
62	C62	24° 56' 55.063\"	80° 51' 17.333\"	127	C127	24° 57' 23.788\"	80° 51' 12.280\"
63	C63	24° 56' 55.609\"	80° 51' 16.089\"	128	C128	24° 57' 22.806\"	80° 51' 11.902\"
64	C64	24° 56' 58.384\"	80° 51' 14.890\"	129	C129	24° 57' 21.114\"	80° 51' 11.112\"
65	C65	24° 56' 56.917\"	80° 51' 14.312\"	130	C130	24° 57' 19.798\"	80° 51' 10.628\"

एन डिप्टी कमिश्नर
वन विभाग, चित्तूर जिला, तमिळुनाडु

एन डिप्टी कमिश्नर
वन विभाग, चित्तूर जिला, तमिळुनाडु

MAP SHOWING CA LAND (NFL) FOR FOREST CLEARANCE IN KAJRAHAT LIMESTONE MINING BLOCK

DGPS Map Showing CA Land (NFL) of Raikara in Mirzapur District

Proposal No. FP/UP/MIN/47074/2020
Forest Diversion Area - 331.475 ha

Index

- CA Land Point
- CA Land Area (NFL)

Scale = 1:3000

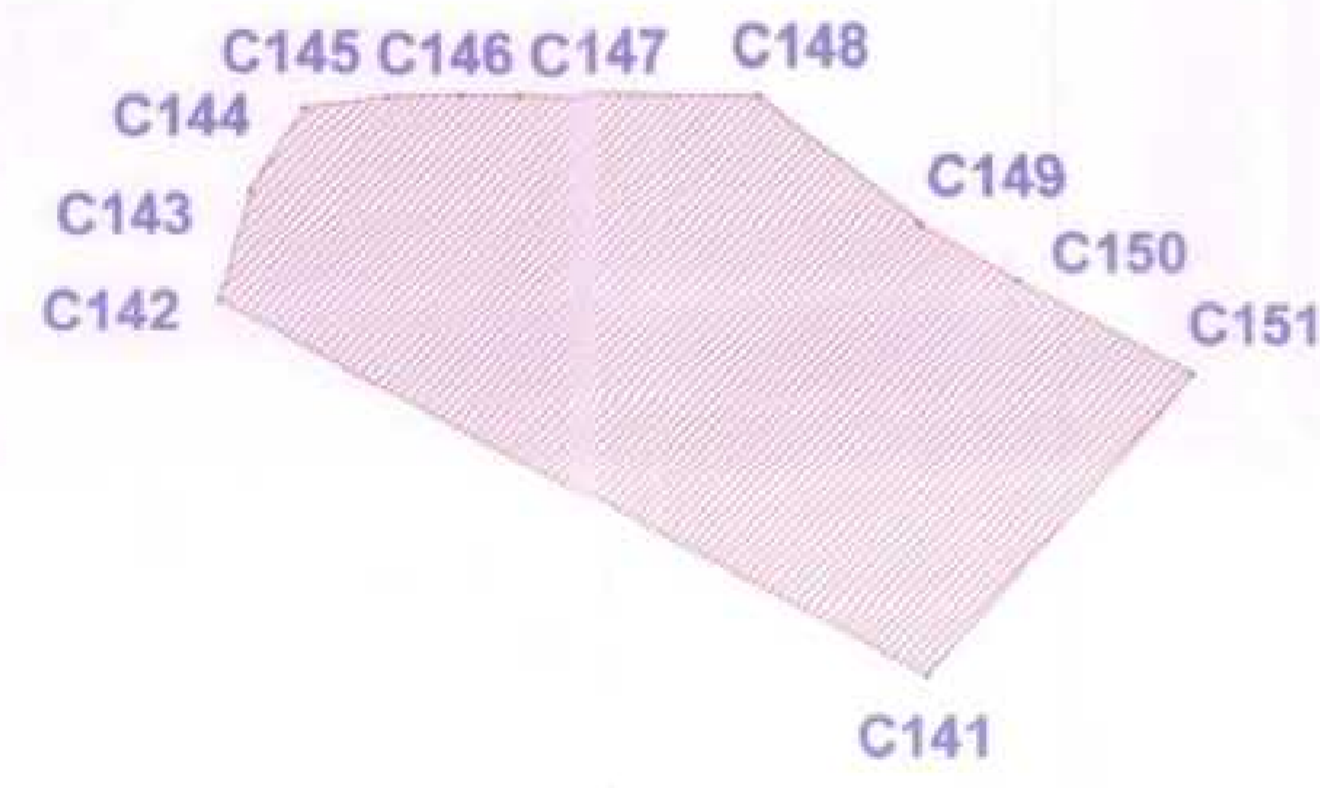


MIRZAPUR CA LAND AREA DETAILS

RAIKARA	PATCH 36	11.69 Ha
TOTAL AREA		11.69 Ha

DGPS COORDINATE OF CA LAND POINTS

Sl. No.	Point ID	Latitude	Longitude
1	C141	24° 49' 14.741" N	82° 39' 56.705" E
2	C142	24° 49' 22.394" N	82° 39' 41.629" E
3	C143	24° 49' 24.557" N	82° 39' 42.343" E
4	C144	24° 49' 26.143" N	82° 39' 43.558" E
5	C145	24° 49' 26.327" N	82° 39' 45.364" E
6	C146	24° 49' 26.351" N	82° 39' 46.970" E
7	C147	24° 49' 26.317" N	82° 39' 48.223" E
8	C148	24° 49' 26.167" N	82° 39' 53.379" E
9	C149	24° 49' 23.655" N	82° 39' 56.852" E
10	C150	24° 49' 22.500" N	82° 39' 58.874" E
11	C151	24° 49' 20.554" N	82° 40' 2.620" E

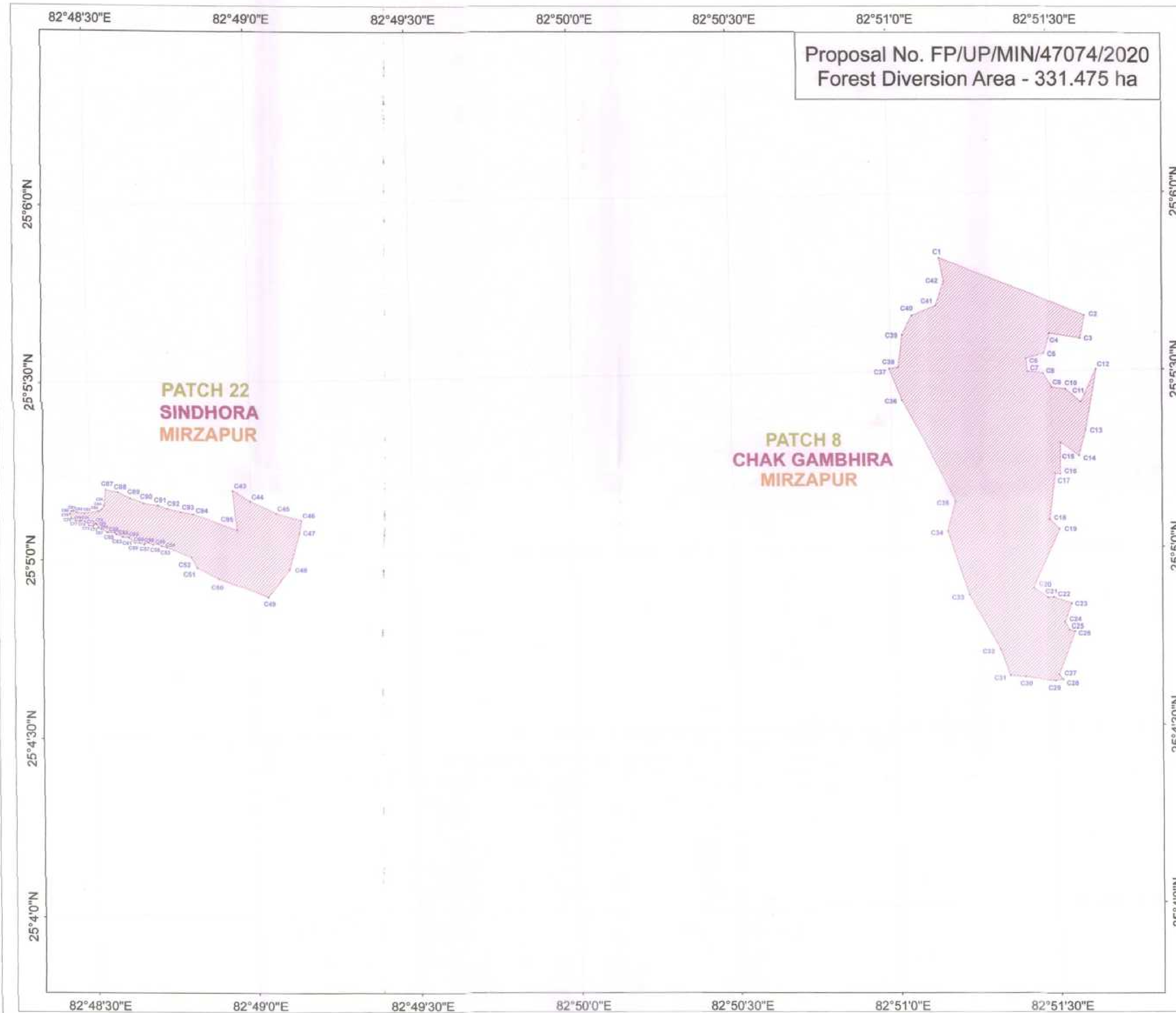


**PATCH 36
RAIKERA
MIRZAPUR**

**MAP SHOWING CA LAND (NFL) FOR
FOREST CLEARANCE IN
KAJRAHAT LIMESTONE
MINING BLOCK**




DGPS Map Showing CA Land (NFL) of Sindhora & Chak Gambhira in Mirzapur District



Proposal No. FP/UP/MIN/47074/2020
Forest Diversion Area - 331.475 ha

Index

- CA Land Point
- CA Land Area (NFL)



Scale = 1:7000



MIRZAPUR CA LAND AREA DETAILS

SINDHORA	PATCH 22	30.111 Ha
CHAK GAMBHIRA	PATCH 8	127.502 Ha
TOTAL AREA		157.613 Ha

DGPS COORDINATE OF CA LAND POINTS			DGPS COORDINATE OF CA LAND POINTS				
Sl. No.	Point ID	Latitude	Longitude	Sl. No.	Point ID	Latitude	Longitude
1	C1	25° 5' 49.142" N	82° 51' 9.135" E	49	C49	25° 4' 53.490" N	82° 49' 2.931" E
2	C2	25° 5' 38.250" N	82° 51' 36.303" E	50	C50	25° 4' 56.617" N	82° 49' 53.708" E
3	C3	25° 5' 35.487" N	82° 51' 35.429" E	51	C51	25° 4' 56.474" N	82° 49' 48.725" E
4	C4	25° 5' 36.234" N	82° 51' 29.728" E	52	C52	25° 5' 0.252" N	82° 49' 48.624" E
5	C5	25° 5' 32.876" N	82° 51' 28.627" E	53	C53	25° 5' 1.947" N	82° 49' 43.985" E
6	C6	25° 5' 32.040" N	82° 51' 25.295" E	54	C54	25° 5' 2.161" N	82° 49' 43.009" E
7	C7	25° 5' 28.812" N	82° 51' 25.580" E	55	C55	25° 5' 2.603" N	82° 49' 42.386" E
8	C8	25° 5' 29.538" N	82° 51' 28.452" E	56	C56	25° 5' 2.475" N	82° 49' 41.406" E
9	C9	25° 5' 27.203" N	82° 51' 30.010" E	57	C57	25° 5' 2.849" N	82° 49' 40.585" E
10	C10	25° 5' 26.893" N	82° 51' 32.548" E	58	C58	25° 5' 2.724" N	82° 49' 38.943" E
11	C11	25° 5' 24.637" N	82° 51' 35.382" E	59	C59	25° 5' 2.493" N	82° 49' 38.769" E
12	C12	25° 5' 30.174" N	82° 51' 38.321" E	60	C60	25° 5' 2.844" N	82° 49' 38.993" E
13	C13	25° 5' 19.921" N	82° 51' 36.215" E	61	C61	25° 5' 2.813" N	82° 49' 38.086" E
14	C14	25° 5' 15.637" N	82° 51' 34.933" E	62	C62	25° 5' 3.760" N	82° 49' 36.966" E
15	C15	25° 5' 17.937" N	82° 51' 31.497" E	63	C63	25° 5' 3.835" N	82° 49' 35.782" E
16	C16	25° 5' 12.514" N	82° 51' 31.309" E	64	C64	25° 5' 4.273" N	82° 49' 34.659" E
17	C17	25° 5' 12.617" N	82° 51' 30.348" E	65	C65	25° 5' 4.538" N	82° 49' 34.409" E
18	C18	25° 5' 4.789" N	82° 51' 29.188" E	66	C66	25° 5' 4.651" N	82° 49' 32.943" E
19	C19	25° 5' 3.213" N	82° 51' 31.025" E	67	C67	25° 5' 5.108" N	82° 49' 31.825" E
20	C20	25° 4' 53.271" N	82° 51' 25.957" E	68	C68	25° 5' 5.386" N	82° 49' 31.293" E
21	C21	25° 4' 51.658" N	82° 51' 28.018" E	69	C69	25° 5' 5.977" N	82° 49' 30.912" E
22	C22	25° 4' 51.695" N	82° 51' 29.666" E	70	C70	25° 5' 6.135" N	82° 49' 30.705" E
23	C23	25° 4' 50.630" N	82° 51' 33.045" E	71	C71	25° 5' 5.919" N	82° 49' 30.384" E
24	C24	25° 4' 47.470" N	82° 51' 31.699" E	72	C72	25° 5' 5.595" N	82° 49' 30.288" E
25	C25	25° 4' 46.198" N	82° 51' 32.523" E	73	C73	25° 5' 5.762" N	82° 49' 29.510" E
26	C26	25° 4' 45.928" N	82° 51' 33.571" E	74	C74	25° 5' 6.437" N	82° 49' 28.759" E
27	C27	25° 4' 38.652" N	82° 51' 30.415" E	75	C75	25° 5' 6.543" N	82° 49' 28.105" E
28	C28	25° 4' 37.848" N	82° 51' 31.104" E	76	C76	25° 5' 6.488" N	82° 49' 27.833" E
29	C29	25° 4' 37.705" N	82° 51' 29.720" E	77	C77	25° 5' 6.513" N	82° 49' 27.076" E
30	C30	25° 4' 38.308" N	82° 51' 24.112" E	78	C78	25° 5' 6.880" N	82° 49' 26.351" E
31	C31	25° 4' 38.518" N	82° 51' 21.310" E	79	C79	25° 5' 7.719" N	82° 49' 26.000" E
32	C32	25° 4' 42.978" N	82° 51' 19.571" E	80	C80	25° 5' 8.136" N	82° 49' 25.290" E
33	C33	25° 4' 52.240" N	82° 51' 13.845" E	81	C81	25° 5' 8.256" N	82° 49' 26.713" E
34	C34	25° 5' 2.961" N	82° 51' 10.010" E	82	C82	25° 5' 7.987" N	82° 49' 27.303" E
35	C35	25° 5' 7.995" N	82° 51' 11.587" E	83	C83	25° 5' 7.700" N	82° 49' 28.816" E
36	C36	25° 5' 25.281" N	82° 51' 1.816" E	84	C84	25° 5' 8.113" N	82° 49' 31.393" E
37	C37	25° 5' 30.543" N	82° 50' 59.546" E	85	C85	25° 5' 8.428" N	82° 49' 32.029" E
38	C38	25° 5' 30.747" N	82° 51' 1.212" E	86	C86	25° 5' 9.114" N	82° 49' 32.543" E
39	C39	25° 5' 36.231" N	82° 51' 2.017" E	87	C87	25° 5' 11.768" N	82° 49' 32.786" E
40	C40	25° 5' 39.554" N	82° 51' 3.879" E	88	C88	25° 5' 11.285" N	82° 49' 35.062" E
41	C41	25° 5' 41.098" N	82° 51' 8.409" E	89	C89	25° 5' 10.307" N	82° 49' 37.381" E
42	C42	25° 5' 45.200" N	82° 51' 9.998" E	90	C90	25° 5' 9.413" N	82° 49' 39.779" E
43	C43	25° 5' 11.450" N	82° 48' 56.504" E	91	C91	25° 5' 8.979" N	82° 48' 42.502" E
44	C44	25° 5' 9.579" N	82° 48' 59.837" E	92	C92	25° 5' 8.449" N	82° 48' 44.194" E
45	C45	25° 5' 7.538" N	82° 48' 4.745" E	93	C93	25° 5' 7.870" N	82° 48' 46.780" E
46	C46	25° 5' 6.326" N	82° 48' 9.383" E	94	C94	25° 5' 7.498" N	82° 48' 49.076" E
47	C47	25° 5' 4.220" N	82° 48' 8.955" E	95	C95	25° 5' 4.785" N	82° 48' 57.242" E
48	C48	25° 4' 58.069" N	82° 48' 7.042" E				

[Signature]

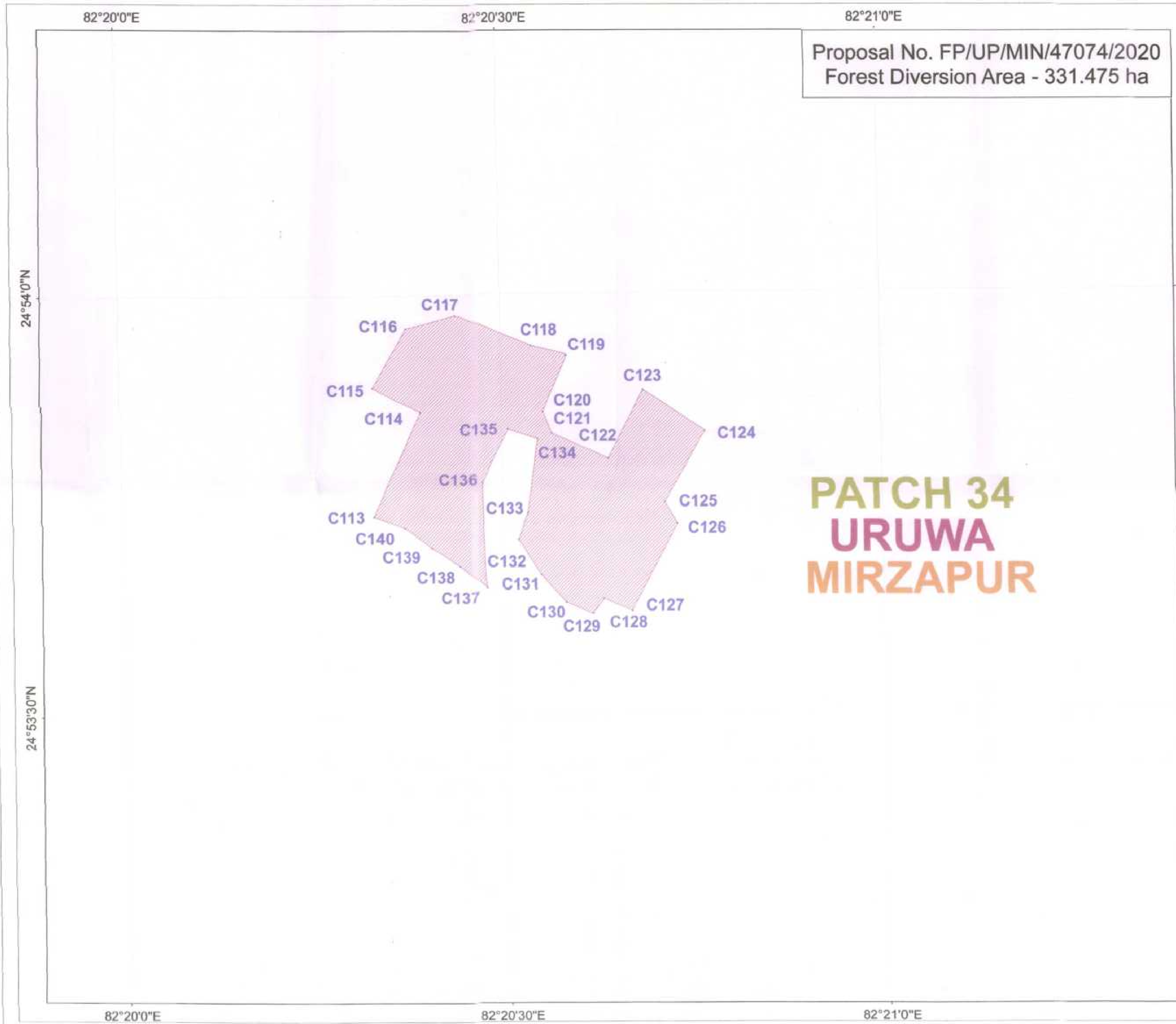
प्रशासक
मिरजापुर-वन प्रणाली
मिरजापुर

[Signature]
वन प्रशासक
मिरजापुर

MAP SHOWING CA LAND (NFL) FOR
FOREST CLEARANCE IN
KAJRAHAT LIMESTONE
MINING BLOCK



DGPS Map Showing CA Land (NFL) of Uruwa in Mirzapur District




Proposal No. FP/UP/MIN/47074/2020
Forest Diversion Area - 331.475 ha

PATCH 34
URUWA
MIRZAPUR

Index

- CA Land Point
- CA Land Area (NFL)



Scale = 1:3000



MIRZAPUR CA LAND AREA DETAILS

URUWA	PATCH 34	25.378 Ha
TOTAL AREA		25.378 Ha

DGPS COORDINATE OF CA LAND POINTS

Sl. No.	Point ID	Latitude	Longitude
1	C113	24° 53' 44.112" N	82° 20' 19.699" E
2	C114	24° 53' 51.639" N	82° 20' 23.420" E
3	C115	24° 53' 53.377" N	82° 20' 19.728" E
4	C116	24° 53' 57.618" N	82° 20' 22.377" E
5	C117	24° 53' 58.545" N	82° 20' 26.246" E
6	C118	24° 53' 56.276" N	82° 20' 32.239" E
7	C119	24° 53' 55.509" N	82° 20' 34.985" E
8	C120	24° 53' 51.549" N	82° 20' 33.105" E
9	C121	24° 53' 50.004" N	82° 20' 38.792" E
10	C122	24° 53' 48.167" N	82° 20' 38.255" E
11	C123	24° 53' 53.019" N	82° 20' 41.081" E
12	C124	24° 53' 50.028" N	82° 20' 45.895" E
13	C125	24° 53' 44.961" N	82° 20' 42.686" E
14	C126	24° 53' 43.427" N	82° 20' 43.619" E
15	C127	24° 53' 37.270" N	82° 20' 39.961" E
16	C128	24° 53' 38.123" N	82° 20' 37.712" E
17	C129	24° 53' 37.112" N	82° 20' 36.847" E
18	C130	24° 53' 37.900" N	82° 20' 34.680" E
19	C131	24° 53' 39.881" N	82° 20' 32.755" E
20	C132	24° 53' 42.392" N	82° 20' 30.978" E
21	C133	24° 53' 44.289" N	82° 20' 31.797" E
22	C134	24° 53' 49.610" N	82° 20' 32.652" E
23	C135	24° 53' 50.331" N	82° 20' 30.312" E
24	C136	24° 53' 46.483" N	82° 20' 28.188" E
25	C137	24° 53' 38.985" N	82° 20' 28.449" E
26	C138	24° 53' 40.589" N	82° 20' 26.392" E
27	C139	24° 53' 41.937" N	82° 20' 24.168" E
28	C140	24° 53' 43.379" N	82° 20' 22.041" E

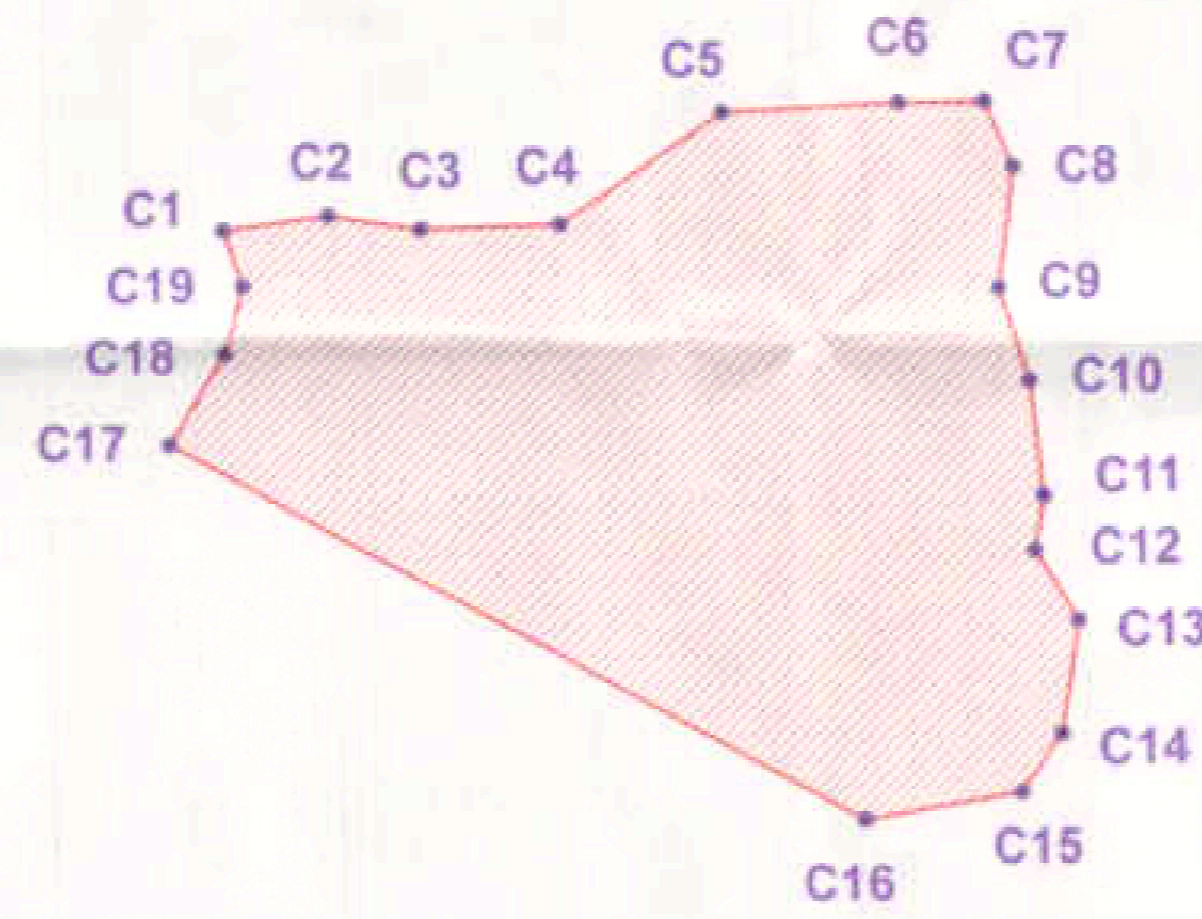
MAP SHOWING CA LAND (NFL) FOR
FOREST CLEARANCE IN
KAJRAHAT LIMESTONE
MINING BLOCK

Uruwa Cement Limited
Public Works
Authorized Signatory

DGPS Map Showing CA (DFL) of Bakiya in Sonbhadra District

Proposal No. FP/UP/MIN/47074/2020
Forest Diversion Area - 331.475 ha

PATCH 2A
BAKIYA FOREST BLOCK
SONBHADRA




Index

- CA Point (DFL)
- ▭ CA Area (DFL)



Scale = 1:3000




CA (DFL) AREA DETAILS IN OBRA DIVISION

BAKIYA	PATCH 2A	12 Ha
TOTAL AREA		12 Ha

DGPS COORDINATE OF CA (DFL) POINTS

Sl. No.	Point ID	Latitude	Longitude
1	C1	24° 23' 5.208" N	82° 53' 39.601" E
2	C2	24° 23' 5.451" N	82° 53' 41.694" E
3	C3	24° 23' 5.187" N	82° 53' 43.545" E
4	C4	24° 23' 5.231" N	82° 53' 46.317" E
5	C5	24° 23' 7.224" N	82° 53' 49.587" E
6	C6	24° 23' 7.335" N	82° 53' 53.129" E
7	C7	24° 23' 7.331" N	82° 53' 54.856" E
8	C8	24° 23' 6.143" N	82° 53' 55.396" E
9	C9	24° 23' 3.946" N	82° 53' 55.069" E
10	C10	24° 23' 2.221" N	82° 53' 55.655" E
11	C11	24° 23' 0.114" N	82° 53' 55.884" E
12	C12	24° 22' 59.151" N	82° 53' 55.697" E
13	C13	24° 22' 57.884" N	82° 53' 56.531" E
14	C14	24° 22' 55.848" N	82° 53' 56.158" E
15	C15	24° 22' 54.819" N	82° 53' 55.330" E
16	C16	24° 22' 54.340" N	82° 53' 52.217" E
17	C17	24° 23' 1.289" N	82° 53' 38.441" E
18	C18	24° 23' 2.931" N	82° 53' 39.582" E
19	C19	24° 23' 4.179" N	82° 53' 39.992" E



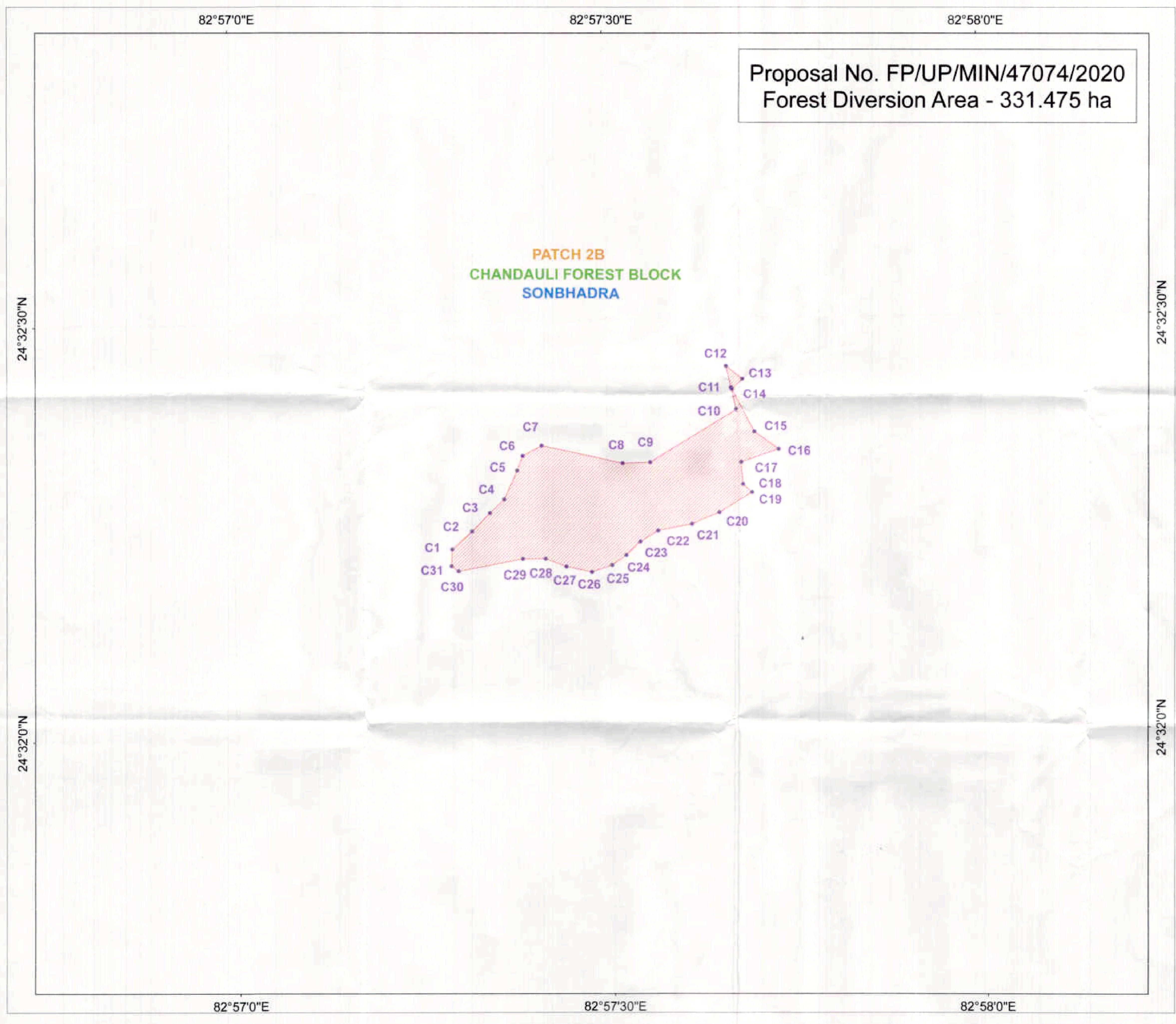
श्री श्री अखिलेश्वर
अवकाश-रेल
अवकाश वन प्रभाग, ओबरा

प्रतिस्पर्धी
उप प्रभागीय वनाधिकारी
ओबरा-सोनभद्र

प्रतिस्पर्धी
प्रभागीय वनाधिकारी
ओबरा वन प्रभाग
ओबरा-सोनभद्र

MAP SHOWING CA (DFL) FOR
FOREST CLEARANCE IN
KAJRAHAT LIMESTONE
MINING BLOCK

DGPS Map Showing CA (DFL) of Chandauli in Sonbhadra District



Proposal No. FP/UP/MIN/47074/2020
Forest Diversion Area - 331.475 ha

PATCH 2B
CHANDAULI FOREST BLOCK
SONBHADRA

Index

- CA Point (DFL)
- ▭ CA Area (DFL)

Scale = 1:3000

CA (DFL) AREA DETAILS IN OBRA DIVISION

CHANDAULI	PATCH 2B	13 Ha
TOTAL AREA		13 Ha

DGPS COORDINATE OF CA (DFL) POINTS

Sl. No.	Point ID	Latitude	Longitude
1	C1	24° 32' 13.484" N	82° 57' 17.328" E
2	C2	24° 32' 14.774" N	82° 57' 18.914" E
3	C3	24° 32' 16.061" N	82° 57' 20.369" E
4	C4	24° 32' 17.022" N	82° 57' 21.546" E
5	C5	24° 32' 19.103" N	82° 57' 22.614" E
6	C6	24° 32' 20.137" N	82° 57' 23.077" E
7	C7	24° 32' 20.869" N	82° 57' 24.599" E
8	C8	24° 32' 19.514" N	82° 57' 31.053" E
9	C9	24° 32' 19.563" N	82° 57' 33.275" E
10	C10	24° 32' 23.302" N	82° 57' 40.256" E
11	C11	24° 32' 24.937" N	82° 57' 39.846" E
12	C12	24° 32' 26.507" N	82° 57' 39.479" E
13	C13	24° 32' 25.551" N	82° 57' 40.789" E
14	C14	24° 32' 24.811" N	82° 57' 39.913" E
15	C15	24° 32' 21.681" N	82° 57' 41.700" E
16	C16	24° 32' 20.384" N	82° 57' 43.634" E
17	C17	24° 32' 19.478" N	82° 57' 40.629" E
18	C18	24° 32' 17.905" N	82° 57' 40.743" E
19	C19	24° 32' 17.308" N	82° 57' 41.453" E
20	C20	24° 32' 15.864" N	82° 57' 38.767" E
21	C21	24° 32' 15.088" N	82° 57' 36.533" E
22	C22	24° 32' 14.645" N	82° 57' 33.827" E
23	C23	24° 32' 13.875" N	82° 57' 32.405" E
24	C24	24° 32' 12.917" N	82° 57' 31.236" E
25	C25	24° 32' 12.197" N	82° 57' 30.091" E
26	C26	24° 32' 11.698" N	82° 57' 28.489" E
27	C27	24° 32' 12.107" N	82° 57' 26.449" E
28	C28	24° 32' 12.715" N	82° 57' 24.806" E
29	C29	24° 32' 12.724" N	82° 57' 22.981" E
30	C30	24° 32' 11.881" N	82° 57' 17.801" E
31	C31	24° 32' 12.271" N	82° 57' 17.245" E


MAP SHOWING CA (DFL) FOR FOREST CLEARANCE IN KAJRAHAT LIMESTONE MINING BLOCK

DGPS Map Showing CA (DFL) of Chopan in Sonbhadra District

Proposal No. FP/UP/MIN/47074/2020
Forest Diversion Area - 331.475 ha

Index

- CA Point (DFL)
- ▭ CA Area (DFL)



Scale = 1:3000



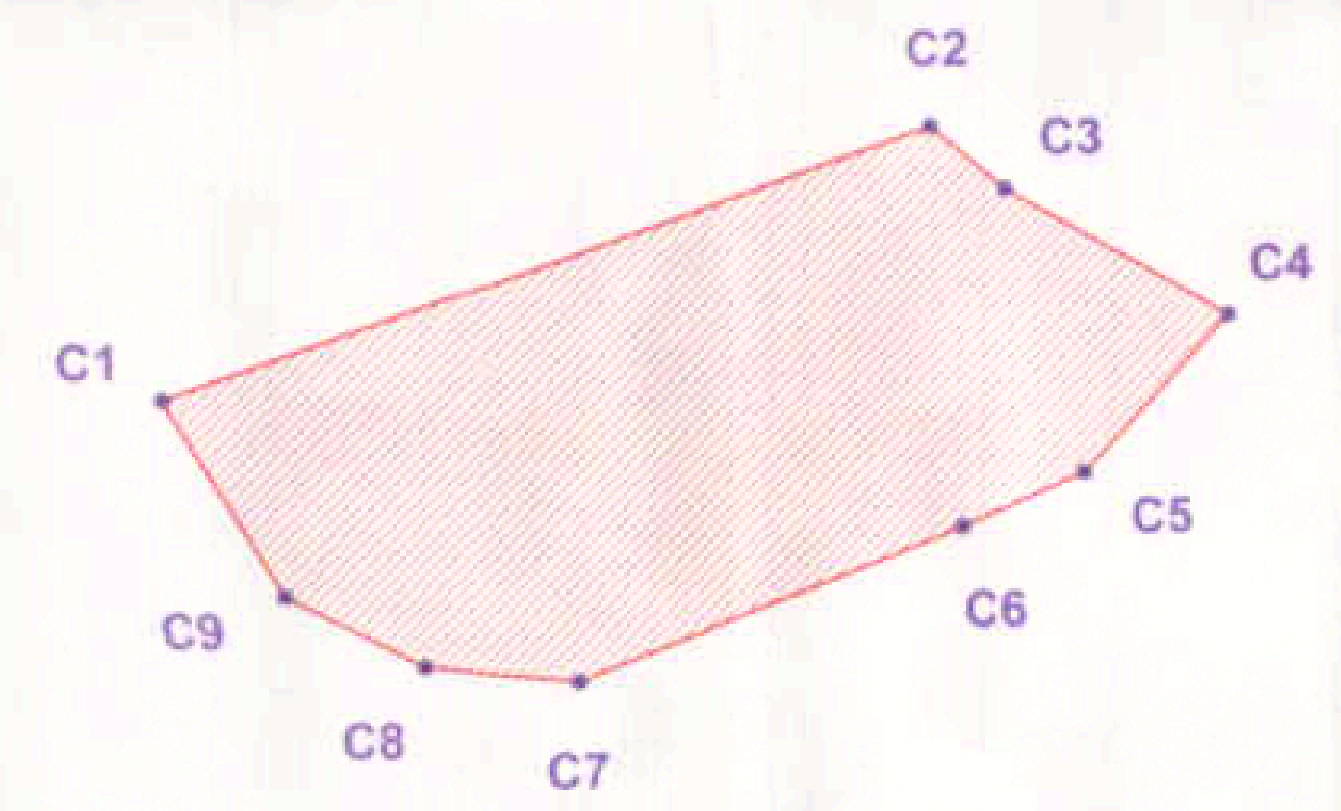
CA (DFL) AREA DETAILS IN OBRA DIVISION




CHOPAN	PATCH 2G	10 Ha
TOTAL AREA		10 Ha



DGPS COORDINATE OF CA (DFL) POINTS

Sl. No.	Point ID	Latitude	Longitude
1	C1	24° 31' 10.150" N	83° 0' 44.719" E
2	C2	24° 31' 14.834" N	83° 1' 0.203" E
3	C3	24° 31' 13.692" N	83° 1' 1.696" E
4	C4	24° 31' 11.343" N	83° 1' 6.081" E
5	C5	24° 31' 8.537" N	83° 1' 3.121" E
6	C6	24° 31' 7.603" N	83° 1' 0.676" E
7	C7	24° 31' 4.937" N	83° 0' 52.912" E
8	C8	24° 31' 5.246" N	83° 0' 49.862" E
9	C9	24° 31' 6.559" N	83° 0' 47.128" E

PATCH 2G
CHOPAN FOREST BLOCK
SONBHADRA



MAP SHOWING CA (DFL) FOR
FOREST CLEARANCE IN
KAJRAHAT LIMESTONE
MINING BLOCK

DGPS Map Showing CA (DFL) of Dala in Sonbhadra District

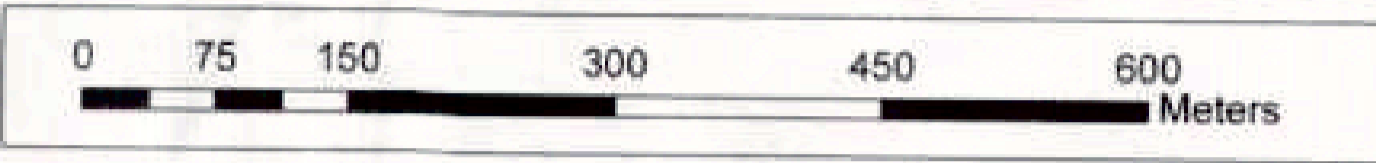
Proposal No. FP/UP/MIN/47074/2020
Forest Diversion Area - 331.475 ha

Index

- CA Point (DFL)
- CA Area (DFL)



Scale = 1:3000

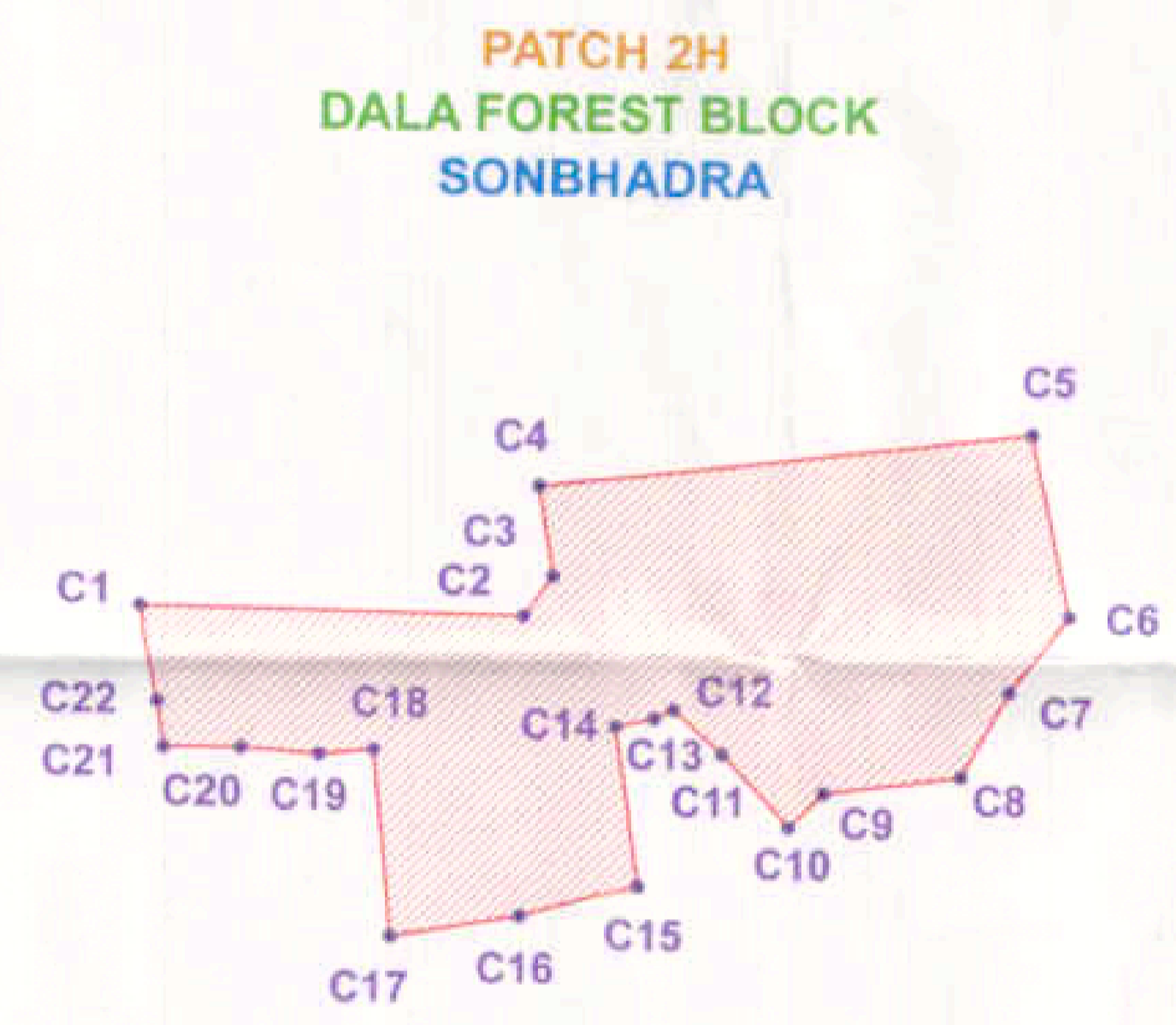


CA (DFL) AREA DETAILS IN OBRA DIVISION

DALA	PATCH 2H	10 Ha
TOTAL AREA		10 Ha

DGPS COORDINATE OF CA (DFL) POINTS

Sl. No.	Point ID	Latitude	Longitude
1	C1	24° 26' 20.511" N	83° 1' 35.892" E
2	C2	24° 26' 20.246" N	83° 1' 44.850" E
3	C3	24° 26' 21.073" N	83° 1' 45.539" E
4	C4	24° 26' 22.989" N	83° 1' 45.241" E
5	C5	24° 26' 24.036" N	83° 1' 56.786" E
6	C6	24° 26' 20.169" N	83° 1' 57.608" E
7	C7	24° 26' 18.562" N	83° 1' 56.203" E
8	C8	24° 26' 16.767" N	83° 1' 55.043" E
9	C9	24° 26' 16.427" N	83° 1' 51.817" E
10	C10	24° 26' 15.732" N	83° 1' 51.026" E
11	C11	24° 26' 17.280" N	83° 1' 49.459" E
12	C12	24° 26' 18.234" N	83° 1' 48.318" E
13	C13	24° 26' 18.044" N	83° 1' 47.878" E
14	C14	24° 26' 17.870" N	83° 1' 46.974" E
15	C15	24° 26' 14.518" N	83° 1' 47.468" E
16	C16	24° 26' 13.855" N	83° 1' 44.708" E
17	C17	24° 26' 13.435" N	83° 1' 41.693" E
18	C18	24° 26' 17.381" N	83° 1' 41.333" E
19	C19	24° 26' 17.292" N	83° 1' 40.054" E
20	C20	24° 26' 17.421" N	83° 1' 38.225" E
21	C21	24° 26' 17.457" N	83° 1' 36.466" E
22	C22	24° 26' 18.421" N	83° 1' 36.318" E



MAP SHOWING CA (DFL) FOR
FOREST CLEARANCE IN
KAJRAHAT LIMESTONE
MINING BLOCK


श्री जय श्री
काजराहत

उप प्रशासक, वन विभाग
काजराहत, सोनभद्रा



प्रतिहस्ताक्षरित
उप प्रशासक, वन विभाग
काजराहत, सोनभद्रा

DGPS Map Showing CA (DFL) of Hathwani in Sonbhadra District



Proposal No. FP/UP/MIN/47074/2020
Forest Diversion Area - 331.475 ha


PATCH 2F
HATHWANI FOREST BLOCK
SONBHADRA

Index

- CA Point (DFL)
- CA Area (DFL)



Scale = 1:3000



CA (DFL) AREA DETAILS IN OBRA DIVISION

HATHWANI	PATCH 2F	10 Ha
TOTAL AREA		10 Ha

DGPS COORDINATE OF CA (DFL) POINTS

Sl. No.	Point ID	Latitude	Longitude
1	C1	24° 20' 58.043" N	83° 5' 0.592" E
2	C2	24° 20' 58.997" N	83° 5' 0.614" E
3	C3	24° 21' 0.132" N	83° 5' 0.798" E
4	C4	24° 21' 0.648" N	83° 5' 1.464" E
5	C5	24° 21' 1.113" N	83° 5' 2.283" E
6	C6	24° 21' 1.492" N	83° 5' 3.166" E
7	C7	24° 21' 1.597" N	83° 5' 4.109" E
8	C8	24° 21' 1.563" N	83° 5' 5.681" E
9	C9	24° 21' 1.561" N	83° 5' 7.036" E
10	C10	24° 21' 1.709" N	83° 5' 7.458" E
11	C11	24° 21' 0.523" N	83° 5' 9.865" E
12	C12	24° 21' 0.761" N	83° 5' 11.290" E
13	C13	24° 21' 0.749" N	83° 5' 13.103" E
14	C14	24° 21' 0.903" N	83° 5' 14.101" E
15	C15	24° 21' 1.416" N	83° 5' 16.312" E
16	C16	24° 21' 0.800" N	83° 5' 18.085" E
17	C17	24° 20' 59.987" N	83° 5' 19.645" E
18	C18	24° 21' 0.098" N	83° 5' 21.160" E
19	C19	24° 20' 59.730" N	83° 5' 23.005" E
20	C20	24° 20' 59.424" N	83° 5' 24.749" E
21	C21	24° 20' 58.946" N	83° 5' 25.668" E
22	C22	24° 20' 58.336" N	83° 5' 26.437" E
23	C23	24° 20' 57.396" N	83° 5' 25.970" E
24	C24	24° 20' 56.212" N	83° 5' 25.735" E
25	C25	24° 20' 55.322" N	83° 5' 25.652" E
26	C26	24° 20' 54.987" N	83° 5' 24.828" E
27	C27	24° 20' 54.994" N	83° 5' 23.162" E
28	C28	24° 20' 55.281" N	83° 5' 20.037" E
29	C29	24° 20' 55.081" N	83° 5' 19.038" E
30	C30	24° 20' 54.618" N	83° 5' 18.367" E
31	C31	24° 20' 54.306" N	83° 5' 18.077" E
32	C32	24° 20' 54.360" N	83° 5' 16.094" E
33	C33	24° 20' 54.626" N	83° 5' 14.052" E
34	C34	24° 20' 55.042" N	83° 5' 11.914" E
35	C35	24° 20' 55.427" N	83° 5' 9.523" E
36	C36	24° 20' 55.666" N	83° 5' 7.447" E
37	C37	24° 20' 55.843" N	83° 5' 5.630" E
38	C38	24° 20' 57.107" N	83° 5' 5.524" E
39	C39	24° 20' 57.625" N	83° 5' 3.660" E
40	C40	24° 20' 57.932" N	83° 5' 2.531" E



प्रतिरस्ताभरित
प्रशासक वन विभाग
ओबरा-सोनभद्र

क्षेत्रीय वन अधिकारी
काजराहट

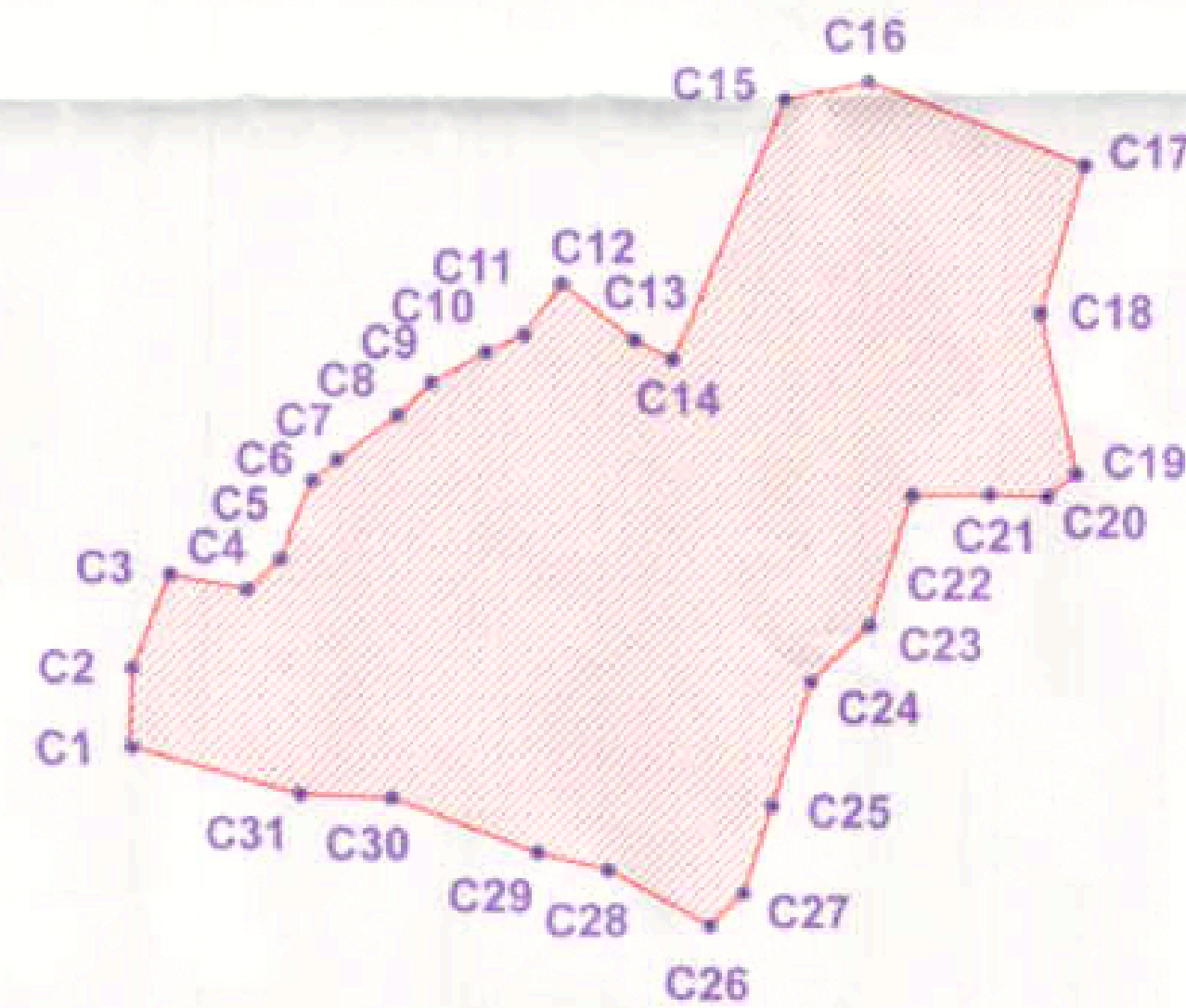
उप प्रशासक वन विभाग
ओबरा-सोनभद्र

MAP SHOWING CA (DFL) FOR
FOREST CLEARANCE IN
KAJRAHAT LIMESTONE
MINING BLOCK

DGPS Map Showing CA (DFL) of Kanhara in Sonbhadra District

Proposal No. FP/UP/MIN/47074/2020
Forest Diversion Area - 331.475 ha

PATCH 2C
KANHARA FOREST BLOCK
SONBHADRA




Index

- CA Point (DFL)
- ▭ CA Area (DFL)



Scale = 1:3000




CA (DFL) AREA DETAILS IN OBRA DIVISION

KANHARA	PATCH 2C	10 Ha
TOTAL AREA		10 Ha

DGPS COORDINATE OF CA (DFL) POINTS

Sl. No.	Point ID	Latitude	Longitude
1	C1	24° 22' 51.065" N	82° 43' 19.867" E
2	C2	24° 22' 52.594" N	82° 43' 19.952" E
3	C3	24° 22' 54.431" N	82° 43' 20.773" E
4	C4	24° 22' 54.117" N	82° 43' 22.379" E
5	C5	24° 22' 54.705" N	82° 43' 23.094" E
6	C6	24° 22' 56.211" N	82° 43' 23.820" E
7	C7	24° 22' 56.609" N	82° 43' 24.377" E
8	C8	24° 22' 57.477" N	82° 43' 25.685" E
9	C9	24° 22' 58.100" N	82° 43' 26.405" E
10	C10	24° 22' 58.689" N	82° 43' 27.601" E
11	C11	24° 22' 59.024" N	82° 43' 28.423" E
12	C12	24° 22' 59.990" N	82° 43' 29.233" E
13	C13	24° 22' 58.882" N	82° 43' 30.801" E
14	C14	24° 22' 58.498" N	82° 43' 31.619" E
15	C15	24° 23' 3.576" N	82° 43' 34.103" E
16	C16	24° 23' 3.917" N	82° 43' 35.914" E
17	C17	24° 23' 2.195" N	82° 43' 40.526" E
18	C18	24° 22' 59.306" N	82° 43' 39.516" E
19	C19	24° 22' 56.191" N	82° 43' 40.261" E
20	C20	24° 22' 55.759" N	82° 43' 39.612" E
21	C21	24° 22' 55.810" N	82° 43' 38.368" E
22	C22	24° 22' 55.808" N	82° 43' 36.728" E
23	C23	24° 22' 53.277" N	82° 43' 35.759" E
24	C24	24° 22' 52.197" N	82° 43' 34.477" E
25	C25	24° 22' 49.793" N	82° 43' 33.609" E
26	C26	24° 22' 48.115" N	82° 43' 32.964" E
27	C27	24° 22' 47.496" N	82° 43' 32.234" E
28	C28	24° 22' 48.567" N	82° 43' 30.059" E
29	C29	24° 22' 48.927" N	82° 43' 28.546" E
30	C30	24° 22' 50.034" N	82° 43' 25.435" E
31	C31	24° 22' 50.107" N	82° 43' 23.471" E

उप प्रभारी
अंतरा-सोनभद्र



उप प्रभारी वनाधिकारी
अंतरा-सोनभद्र

प्रतिस्वास्थ्य
अंतरा-सोनभद्र

MAP SHOWING CA (DFL) FOR
FOREST CLEARANCE IN
KAJRAHAT LIMESTONE
MINING BLOCK

DGPS Map Showing CA (DFL) of Khurdhanlhand in Sonbhadra District


Proposal No. FP/UP/MIN/47074/2020
Forest Diversion Area - 331.475 ha

Index

- CA Point (DFL)
- ▨ CA Area (DFL)



Scale = 1:3000




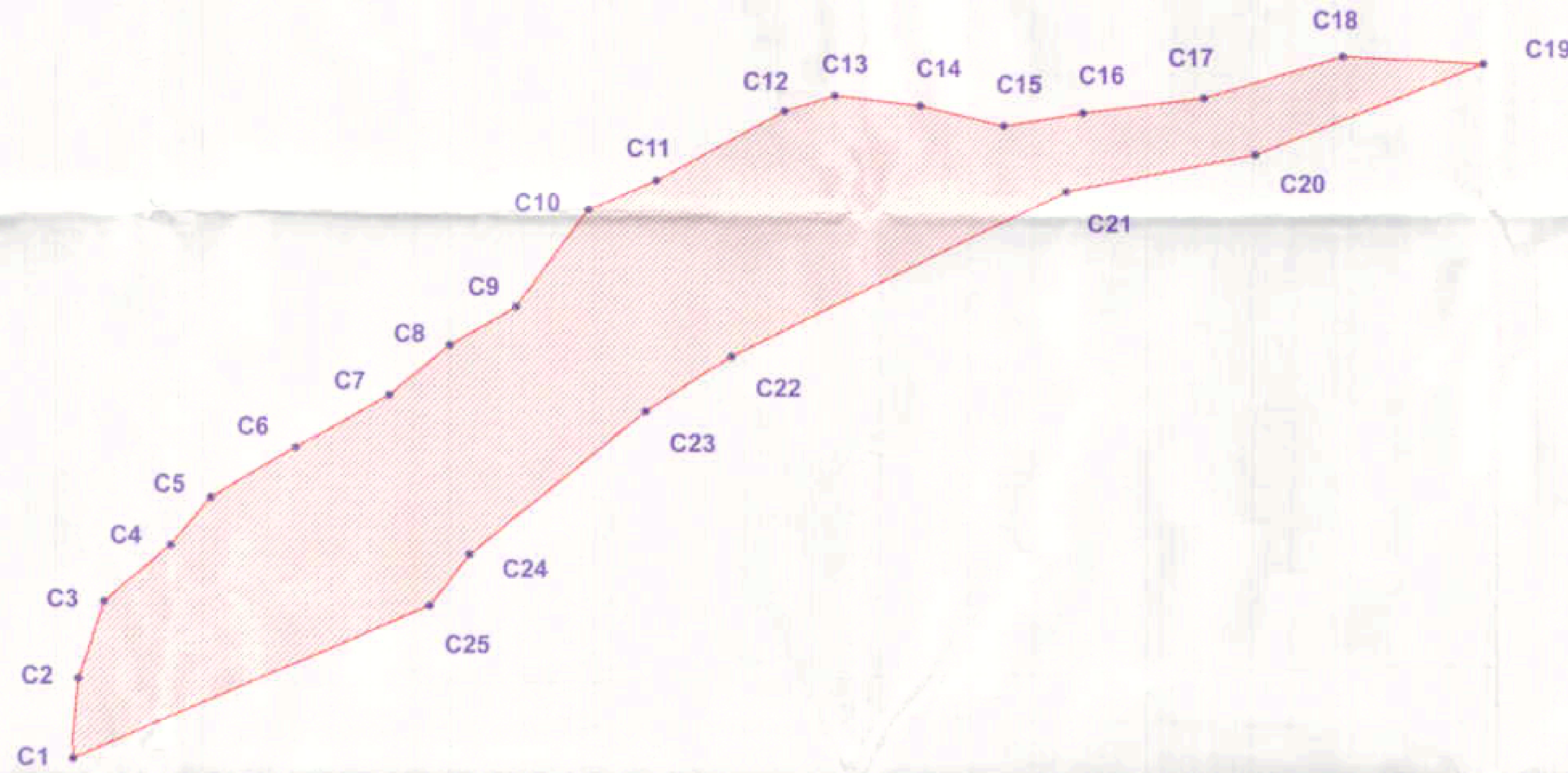
CA (DFL) AREA DETAILS IN OBRA DIVISION

KHURDHANLHAND	PATCH 2I	25 Ha
TOTAL AREA		25 Ha

DGPS COORDINATE OF CA (DFL) POINTS

Sl. No.	Point ID	Latitude	Longitude
1	C1	24° 25' 57.519" N	83° 22' 31.435" E
2	C2	24° 26' 0.412" N	83° 22' 31.758" E
3	C3	24° 26' 3.164" N	83° 22' 32.790" E
4	C4	24° 26' 5.163" N	83° 22' 35.480" E
5	C5	24° 26' 6.864" N	83° 22' 37.123" E
6	C6	24° 26' 8.605" N	83° 22' 40.492" E
7	C7	24° 26' 10.419" N	83° 22' 44.279" E
8	C8	24° 26' 12.209" N	83° 22' 46.682" E
9	C9	24° 26' 13.572" N	83° 22' 49.357" E
10	C10	24° 26' 17.035" N	83° 22' 52.278" E
11	C11	24° 26' 18.044" N	83° 22' 55.003" E
12	C12	24° 26' 20.498" N	83° 23' 0.153" E
13	C13	24° 26' 21.020" N	83° 23' 2.179" E
14	C14	24° 26' 20.603" N	83° 23' 5.569" E
15	C15	24° 26' 19.805" N	83° 23' 8.884" E
16	C16	24° 26' 20.242" N	83° 23' 12.034" E
17	C17	24° 26' 20.703" N	83° 23' 16.877" E
18	C18	24° 26' 22.128" N	83° 23' 22.413" E
19	C19	24° 26' 21.741" N	83° 23' 27.980" E
20	C20	24° 26' 18.618" N	83° 23' 18.861" E
21	C21	24° 26' 17.398" N	83° 23' 11.306" E
22	C22	24° 26' 11.629" N	83° 22' 57.840" E
23	C23	24° 26' 9.667" N	83° 22' 54.388" E
24	C24	24° 26' 4.652" N	83° 22' 47.282" E
25	C25	24° 26' 2.830" N	83° 22' 45.725" E

PATCH 2I
KHURDHANLHAND FOREST BLOCK
SONBHADRA



कोजीव वन अधिकारी
खोन रेंज
ओबरा वन प्रभाग

वन प्रभारण बनधिकारी
खोन, ओबरा वन प्रभाग
ओबरा-ओबरा

प्रतिहस्ताक्षरित
प्रभारण बनधिकारी
ओबरा वन प्रभाग
ओबरा-ओबरा

MAP SHOWING CA (DFL) FOR
FOREST CLEARANCE IN
KAJRAHAT LIMESTONE
MINING BLOCK

DGPS Map Showing CA (DFL) of Paraspani in Sonbhadra District

83°1'0"E

83°1'30"E

83°2'0"E

Proposal No. FP/UP/MIN/47074/2020
Forest Diversion Area - 331.475 ha

Index

- CA Point (DFL)
- ▭ CA Area (DFL)



Scale = 1:3000



CA (DFL) AREA DETAILS IN OBRA DIVISION

PARASPANI - 6	PATCH 2D	20 Ha
PARASPANI - 7	PATCH 2E	20 Ha
TOTAL AREA		40 Ha

PATCH 2E
PARASPANI-7 FOREST BLOCK
SONBHADRA

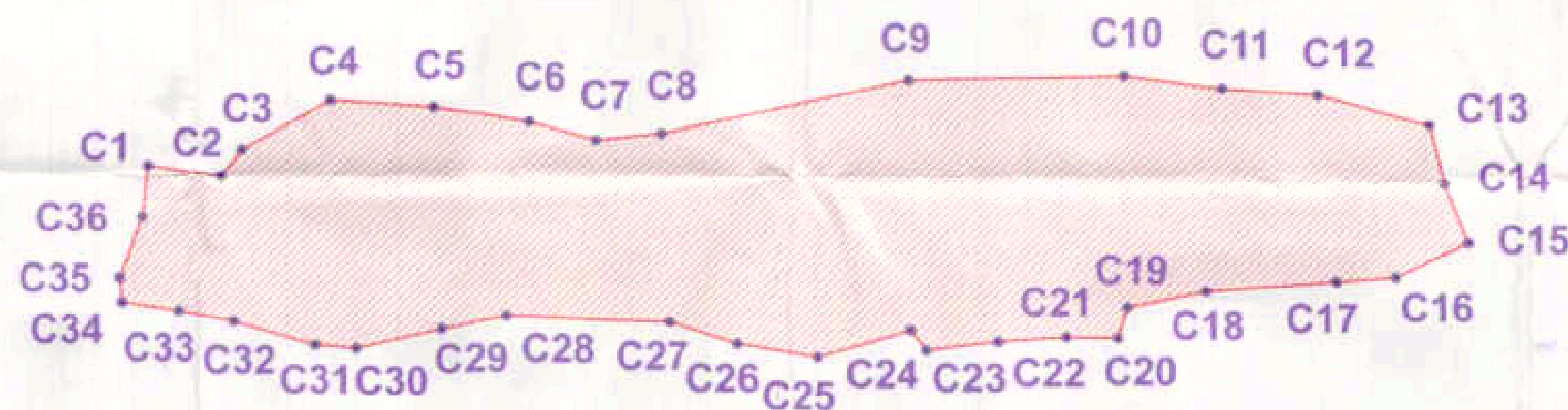


24°24'0"N

24°23'30"N

DGPS COORDINATE OF CA (DFL) POINTS			DGPS COORDINATE OF CA (DFL) POINTS				
Sl. No.	Point ID	Latitude	Longitude	Sl. No.	Point ID	Latitude	Longitude
1	C1	24° 23' 24.996" N	83° 0' 42.775" E	1	D1	24° 23' 55.794" N	83° 0' 47.595" E
2	C2	24° 23' 24.677" N	83° 0' 45.064" E	2	D2	24° 23' 56.180" N	83° 0' 50.174" E
3	C3	24° 23' 25.414" N	83° 0' 45.713" E	3	D3	24° 23' 57.331" N	83° 0' 52.501" E
4	C4	24° 23' 26.784" N	83° 0' 48.494" E	4	D4	24° 23' 57.249" N	83° 0' 56.144" E
5	C5	24° 23' 26.507" N	83° 0' 51.695" E	5	D5	24° 23' 57.349" N	83° 0' 58.861" E
6	C6	24° 23' 26.007" N	83° 0' 54.631" E	6	D6	24° 23' 58.390" N	83° 1' 0.545" E
7	C7	24° 23' 25.563" N	83° 0' 56.671" E	7	D7	24° 23' 58.976" N	83° 1' 2.377" E
8	C8	24° 23' 25.717" N	83° 0' 58.695" E	8	D8	24° 23' 59.775" N	83° 1' 5.398" E
9	C9	24° 23' 27.122" N	83° 1' 6.403" E	9	D9	24° 24' 0.888" N	83° 1' 7.149" E
10	C10	24° 23' 27.162" N	83° 1' 13.037" E	10	D10	24° 24' 2.618" N	83° 1' 8.489" E
11	C11	24° 23' 26.758" N	83° 1' 18.069" E	11	D11	24° 24' 3.007" N	83° 1' 10.907" E
12	C12	24° 23' 26.547" N	83° 1' 18.965" E	12	D12	24° 24' 1.785" N	83° 1' 12.728" E
13	C13	24° 23' 25.685" N	83° 1' 22.432" E	13	D13	24° 24' 0.281" N	83° 1' 14.594" E
14	C14	24° 23' 23.988" N	83° 1' 22.875" E	14	D14	24° 23' 58.753" N	83° 1' 15.703" E
15	C15	24° 23' 22.305" N	83° 1' 23.503" E	15	D15	24° 23' 57.058" N	83° 1' 16.658" E
16	C16	24° 23' 21.358" N	83° 1' 21.326" E	16	D16	24° 23' 53.258" N	83° 1' 15.938" E
17	C17	24° 23' 21.252" N	83° 1' 19.486" E	17	D17	24° 23' 51.584" N	83° 1' 15.496" E
18	C18	24° 23' 21.041" N	83° 1' 15.443" E	18	D18	24° 23' 51.057" N	83° 1' 12.215" E
19	C19	24° 23' 20.620" N	83° 1' 13.015" E	19	D19	24° 23' 50.968" N	83° 1' 9.231" E
20	C20	24° 23' 19.768" N	83° 1' 12.889" E	20	D20	24° 23' 50.147" N	83° 1' 7.202" E
21	C21	24° 23' 19.620" N	83° 1' 11.078" E	21	D21	24° 23' 49.704" N	83° 1' 5.388" E
22	C22	24° 23' 19.708" N	83° 1' 9.006" E	22	D22	24° 23' 49.045" N	83° 1' 2.384" E
23	C23	24° 23' 19.484" N	83° 1' 6.796" E	23	D23	24° 23' 48.540" N	83° 1' 0.945" E
24	C24	24° 23' 20.081" N	83° 1' 6.325" E	24	D24	24° 23' 48.271" N	83° 0' 58.416" E
25	C25	24° 23' 19.341" N	83° 1' 3.422" E	25	D25	24° 23' 47.668" N	83° 0' 55.390" E
26	C26	24° 23' 18.780" N	83° 1' 0.960" E	26	D26	24° 23' 47.538" N	83° 0' 53.222" E
27	C27	24° 23' 20.394" N	83° 0' 58.887" E	27	D27	24° 23' 46.898" N	83° 0' 50.795" E
28	C28	24° 23' 20.605" N	83° 0' 53.824" E	28	D28	24° 23' 46.924" N	83° 0' 50.213" E
29	C29	24° 23' 20.288" N	83° 0' 51.848" E	29	D29	24° 23' 51.137" N	83° 0' 51.631" E
30	C30	24° 23' 19.761" N	83° 0' 49.186" E	30	D30	24° 23' 52.241" N	83° 0' 51.104" E
31	C31	24° 23' 19.870" N	83° 0' 47.922" E	31	D31	24° 23' 53.121" N	83° 0' 47.808" E
32	C32	24° 23' 20.650" N	83° 0' 45.377" E	32	D32	24° 23' 53.779" N	83° 0' 47.765" E
33	C33	24° 23' 20.864" N	83° 0' 43.648" E				
34	C34	24° 23' 21.130" N	83° 0' 41.903" E				
35	C35	24° 23' 21.823" N	83° 0' 41.831" E				
36	C36	24° 23' 23.518" N	83° 0' 42.585" E				

PATCH 2D
PARASPANI-6 FOREST BLOCK
SONBHADRA



24°23'30"N

83°1'0"E

83°1'30"E

83°2'0"E

MAP SHOWING CA (DFL) FOR
FOREST CLEARANCE IN
KAJRAHAT LIMESTONE
MINING BLOCK

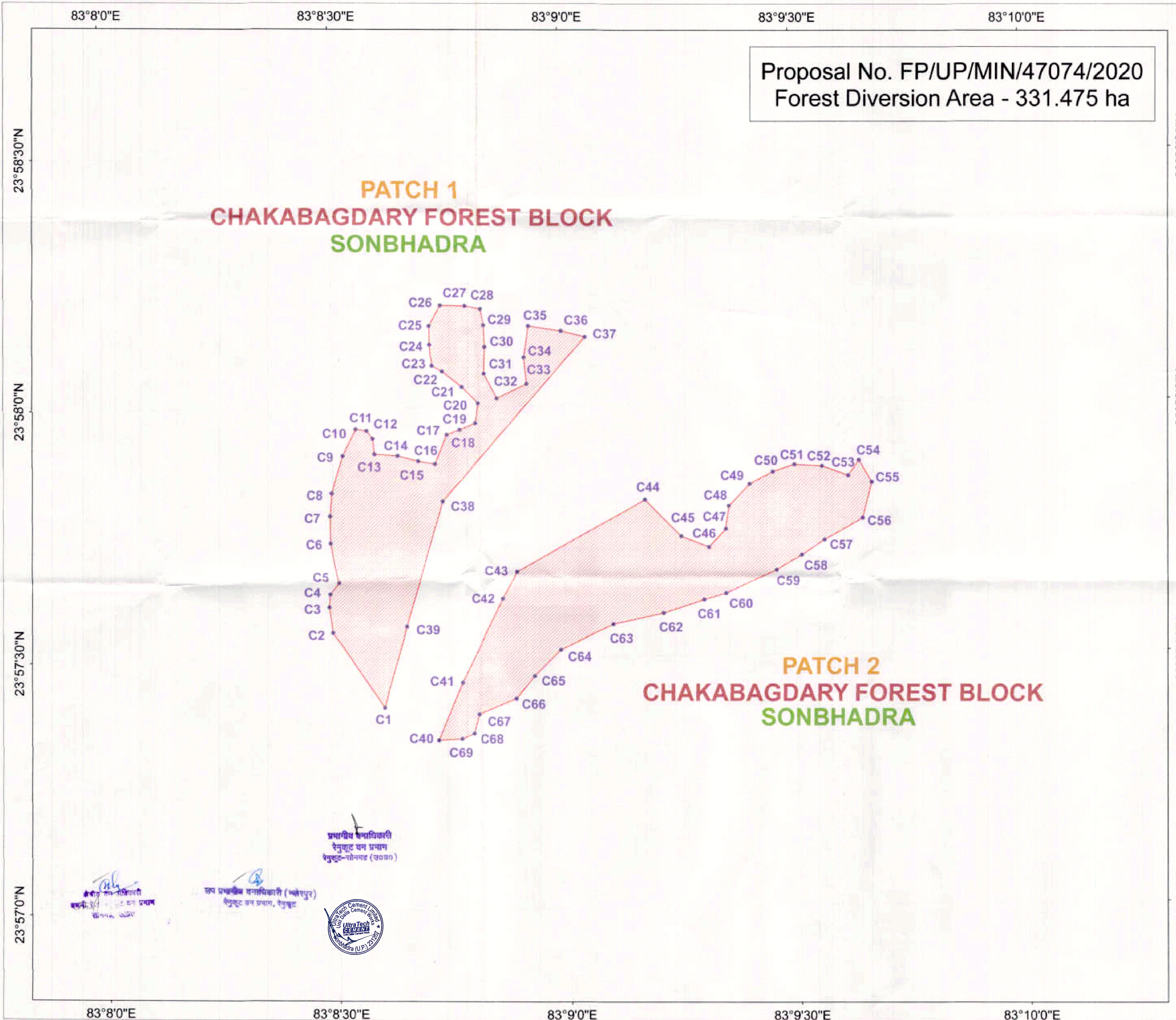


अधिकारी,
काजराहत

उप प्रशासनिक अधिकारी,
मोहन, काजराहत प्रभाग,
काजराहत-मोहन

प्रतिष्ठाकारित
प्रशासनिक अधिकारी,
काजराहत प्रभाग,
काजराहत-मोहन

DGPS Map Showing CA (DFL) of Chakabagdary in Sonbhadra District



Proposal No. FP/UP/MIN/47074/2020
Forest Diversion Area - 331.475 ha

Index

- CA Point (DFL)
- ▭ CA Area (DFL)

Scale = 1:5000

CA (DFL) AREA DETAILS IN RENUKOOT DIVISION

CHAKABAGDARY	PATCH 1	41 Ha
CHAKABAGDARY	PATCH 2	50.18 Ha
TOTAL AREA		91.18 Ha

DGPS COORDINATE OF CA (DFL) POINTS

Sl. No.	Point ID	Latitude	Longitude	Sl. No.	Point ID	Latitude	Longitude
1	C1	23° 57' 24.243" N	83° 8' 35.918" E	36	C36	23° 58' 8.899" N	83° 8' 59.660" E
2	C2	23° 57' 33.223" N	83° 8' 29.344" E	37	C37	23° 58' 8.129" N	83° 9' 2.735" E
3	C3	23° 57' 36.263" N	83° 8' 28.888" E	38	C38	23° 57' 48.789" N	83° 8' 43.861" E
4	C4	23° 57' 37.808" N	83° 8' 29.036" E	39	C39	23° 57' 33.842" N	83° 8' 38.972" E
5	C5	23° 57' 39.216" N	83° 8' 30.233" E	40	C40	23° 57' 20.245" N	83° 8' 42.871" E
6	C6	23° 57' 43.955" N	83° 8' 29.300" E	41	C41	23° 57' 27.088" N	83° 8' 46.050" E
7	C7	23° 57' 47.172" N	83° 8' 29.238" E	42	C42	23° 57' 37.073" N	83° 8' 51.562" E
8	C8	23° 57' 49.894" N	83° 8' 29.525" E	43	C43	23° 57' 40.349" N	83° 8' 53.473" E
9	C9	23° 57' 54.306" N	83° 8' 30.970" E	44	C44	23° 57' 48.746" N	83° 8' 10.262" E
10	C10	23° 57' 57.485" N	83° 8' 32.643" E	45	C45	23° 57' 44.328" N	83° 8' 14.873" E
11	C11	23° 57' 57.292" N	83° 8' 34.055" E	46	C46	23° 57' 42.974" N	83° 8' 18.504" E
12	C12	23° 57' 56.342" N	83° 8' 34.855" E	47	C47	23° 57' 45.161" N	83° 8' 20.730" E
13	C13	23° 57' 54.501" N	83° 8' 35.060" E	48	C48	23° 57' 47.874" N	83° 8' 21.204" E
14	C14	23° 57' 54.268" N	83° 8' 38.102" E	49	C49	23° 57' 50.444" N	83° 8' 23.947" E
15	C15	23° 57' 53.593" N	83° 8' 40.768" E	50	C50	23° 57' 51.857" N	83° 8' 26.980" E
16	C16	23° 57' 53.233" N	83° 8' 42.988" E	51	C51	23° 57' 52.687" N	83° 8' 29.820" E
17	C17	23° 57' 56.704" N	83° 8' 44.525" E	52	C52	23° 57' 52.440" N	83° 8' 33.445" E
18	C18	23° 57' 57.282" N	83° 8' 46.157" E	53	C53	23° 57' 51.295" N	83° 8' 36.894" E
19	C19	23° 57' 58.010" N	83° 8' 48.208" E	54	C54	23° 57' 53.070" N	83° 8' 38.324" E
20	C20	23° 58' 0.377" N	83° 8' 48.950" E	55	C55	23° 57' 50.466" N	83° 8' 39.971" E
21	C21	23° 58' 2.371" N	83° 8' 46.557" E	56	C56	23° 57' 46.187" N	83° 8' 38.711" E
22	C22	23° 58' 4.245" N	83° 8' 44.009" E	57	C57	23° 57' 43.892" N	83° 8' 33.607" E
23	C23	23° 58' 4.944" N	83° 8' 42.668" E	58	C58	23° 57' 41.902" N	83° 8' 30.624" E
24	C24	23° 58' 7.471" N	83° 8' 42.479" E	59	C59	23° 57' 40.131" N	83° 8' 27.292" E
25	C25	23° 58' 9.701" N	83° 8' 42.481" E	60	C60	23° 57' 37.358" N	83° 8' 20.634" E
26	C26	23° 58' 12.111" N	83° 8' 43.914" E	61	C61	23° 57' 36.643" N	83° 8' 17.781" E
27	C27	23° 58' 12.028" N	83° 8' 47.033" E	62	C62	23° 57' 35.089" N	83° 8' 12.438" E
28	C28	23° 58' 11.620" N	83° 8' 49.128" E	63	C63	23° 57' 33.849" N	83° 8' 9.848" E
29	C29	23° 58' 9.687" N	83° 8' 49.508" E	64	C64	23° 57' 30.882" N	83° 8' 59.036" E
30	C30	23° 58' 7.112" N	83° 8' 49.623" E	65	C65	23° 57' 27.796" N	83° 8' 55.552" E
31	C31	23° 58' 3.934" N	83° 8' 49.477" E	66	C66	23° 57' 25.126" N	83° 8' 53.123" E
32	C32	23° 58' 0.953" N	83° 8' 51.171" E	67	C67	23° 57' 23.281" N	83° 8' 48.156" E
33	C33	23° 58' 2.634" N	83° 8' 55.102" E	68	C68	23° 57' 21.020" N	83° 8' 47.496" E
34	C34	23° 58' 5.794" N	83° 8' 54.744" E	69	C69	23° 57' 20.389" N	83° 8' 45.864" E
35	C35	23° 58' 9.531" N	83° 8' 55.393" E				

MAP SHOWING CA (DFL) FOR FOREST CLEARANCE IN KAJRAHAT LIMESTONE MINING BLOCK

प्रभासिध संसाधिकारी
रेनुकूट खन प्रभाग
रेनुकूट-मोनपूर (उ०प्र०)

उप प्रभासिध संसाधिकारी (भोजपुर)
रेनुकूट खन प्रभाग, रेनुकूट

UltraTech Cement Limited
Sonbhadra (U.P.) 231701

DGPS Map Showing CA (DFL) of Cheri in Sonbhadra District

83°6'30"E

83°7'0"E

83°7'30"E

24°3'0"N

24°3'0"N

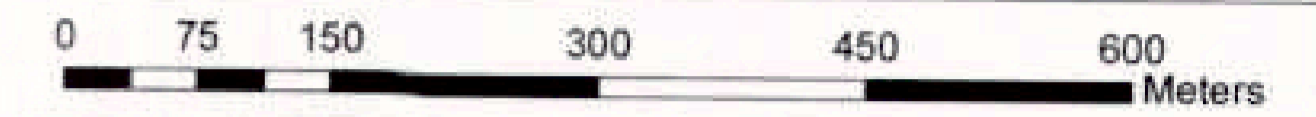
Proposal No. FP/UP/MIN/47074/2020
Forest Diversion Area - 331.475 ha

Index

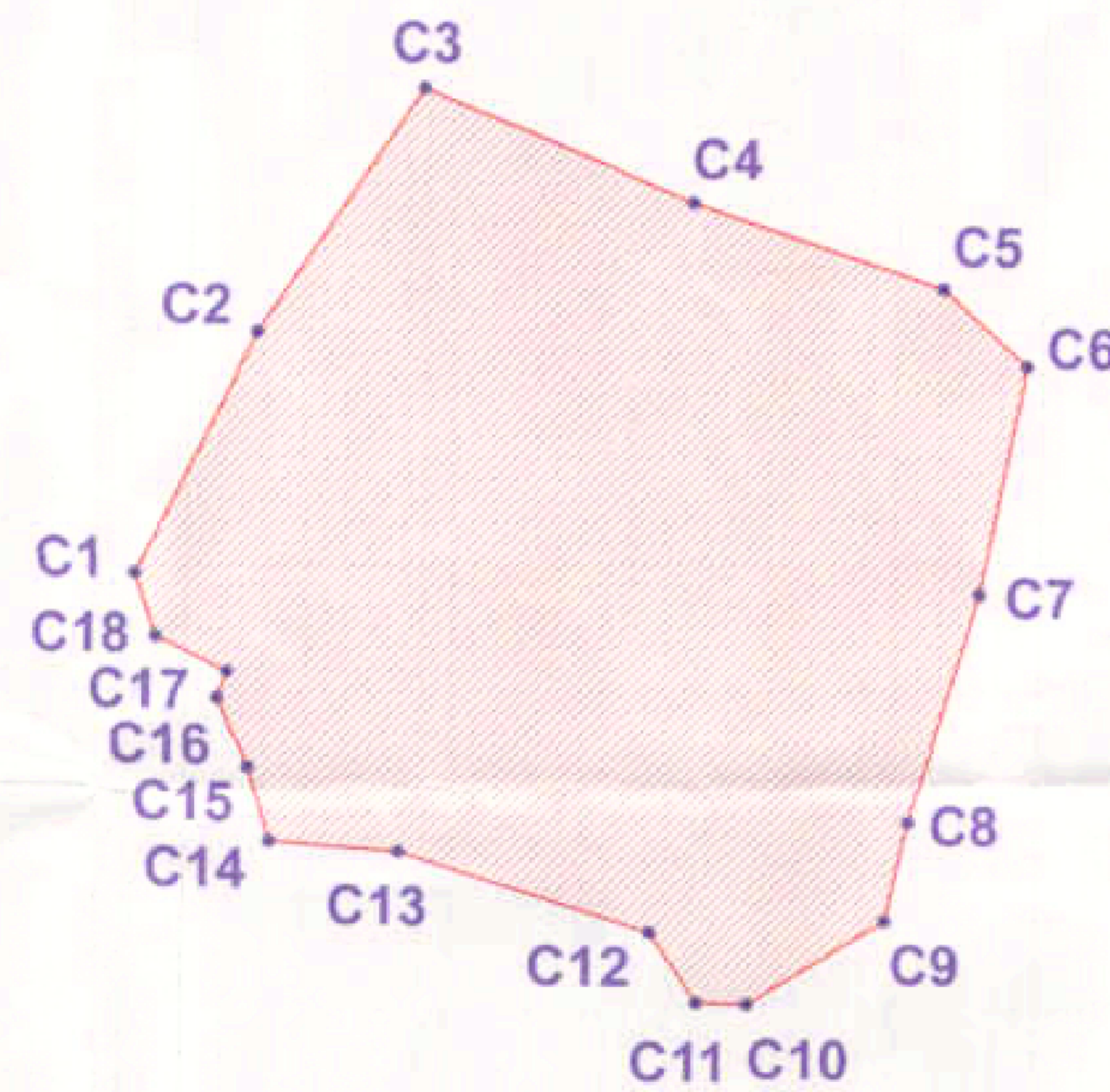
- CA Point (DFL)
- ▭ CA Area (DFL)



Scale = 1:3000



PATCH 1 CHERI FOREST BLOCK SONBHADRA



CA (DFL) AREA DETAILS IN RENUKOOT DIVISION

CHERI	PATCH 1	24.24 Ha
TOTAL AREA		24.24 Ha

DGPS COORDINATE OF CA (DFL) POINTS

Sl. No.	Point ID	Latitude	Longitude
1	C1	24° 2' 29.860" N	83° 6' 50.412" E
2	C2	24° 2' 35.103" N	83° 6' 53.385" E
3	C3	24° 2' 40.415" N	83° 6' 57.452" E
4	C4	24° 2' 37.915" N	83° 7' 3.868" E
5	C5	24° 2' 35.987" N	83° 7' 9.877" E
6	C6	24° 2' 34.305" N	83° 7' 11.908" E
7	C7	24° 2' 29.308" N	83° 7' 10.687" E
8	C8	24° 2' 24.305" N	83° 7' 8.923" E
9	C9	24° 2' 22.136" N	83° 7' 8.320" E
10	C10	24° 2' 20.307" N	83° 7' 5.017" E
11	C11	24° 2' 20.365" N	83° 7' 3.787" E
12	C12	24° 2' 21.913" N	83° 7' 2.670" E
13	C13	24° 2' 23.705" N	83° 6' 56.710" E
14	C14	24° 2' 23.950" N	83° 6' 53.583" E
15	C15	24° 2' 25.601" N	83° 6' 53.069" E
16	C16	24° 2' 27.106" N	83° 6' 52.362" E
17	C17	24° 2' 27.688" N	83° 6' 52.588" E
18	C18	24° 2' 28.461" N	83° 6' 50.884" E

24°2'30"N

24°2'30"N

24°2'0"N

24°2'0"N

83°6'30"E

83°7'0"E

83°7'30"E

सहायक वन अधिकारी
कोयंबूर डिविजन
विस्तार वन प्रभाग, रेंडुकोट
कोयंबूर

प्रधानीय वन अधिकारी
रेंडुकोट वन प्रभाग
रेंडुकोट-कोयंबूर (४०२०)

उप प्रधानीय वन अधिकारी (कोयंबूर)
रेंडुकोट वन प्रभाग, रेंडुकोट



MAP SHOWING CA (DFL) FOR
FOREST CLEARANCE IN
KAJRAHAT LIMESTONE
MINING BLOCK

DGPS Map Showing CA (DFL) of Chaura in Sonbhadra District

83°24'30"E 83°25'0"E 83°25'30"E

24°34'0"N

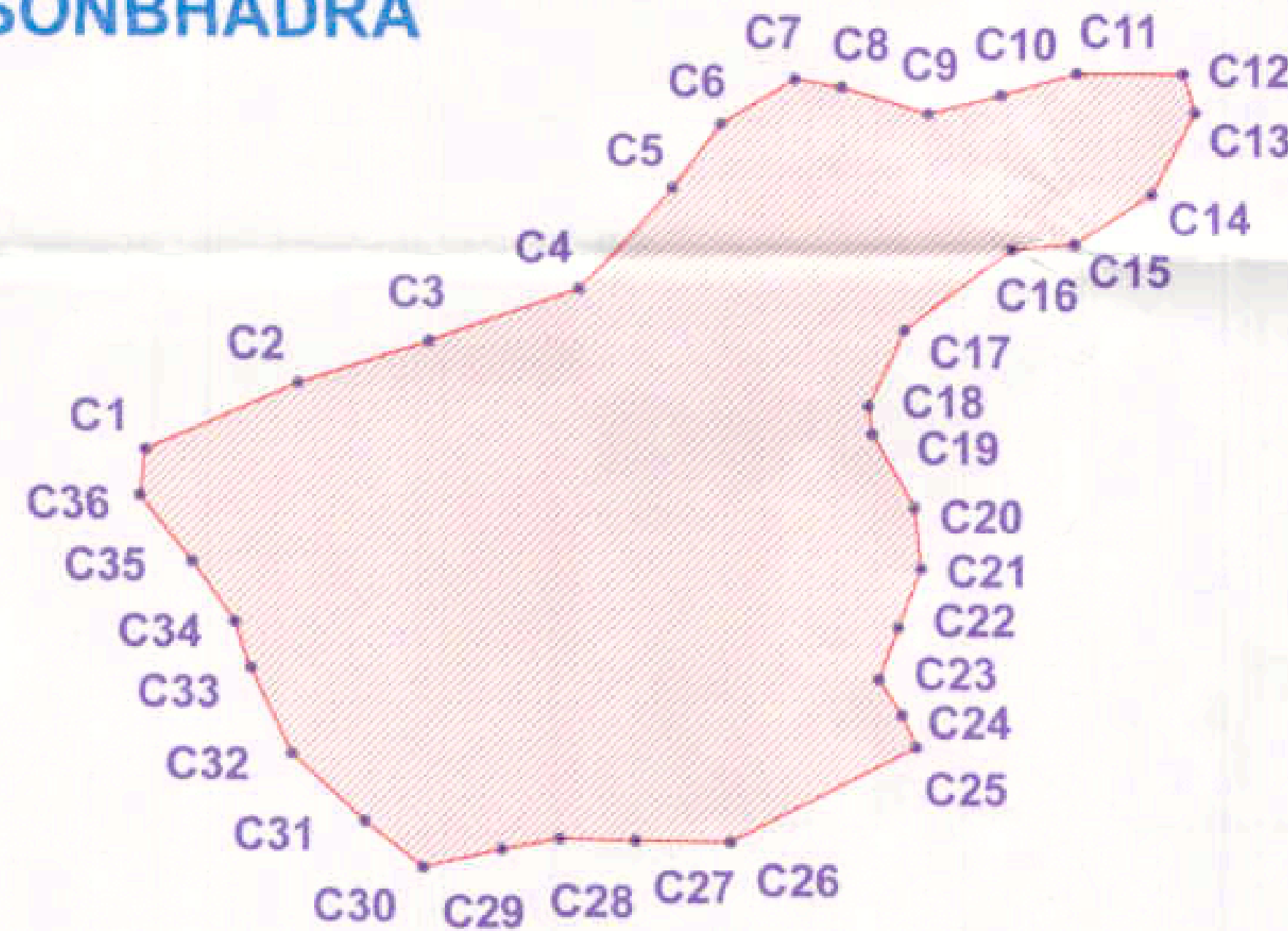
24°33'30"N

24°33'0"N

83°24'30"E 83°25'0"E 83°25'30"E

Proposal No. FP/UP/MIN/47074/2020
Forest Diversion Area - 331.475 ha

PATCH 1C
CHAURA FOREST BLOCK
SONBHADRA



Index

- CA Point (DFL)
- CA Area (DFL)



Scale = 1:3000



CA (DFL) AREA DETAILS IN SONBHADRA DIVISION

CHAURA	PATCH 1C	25.32 Ha
TOTAL AREA		25.32 Ha

DGPS COORDINATE OF CA (DFL) POINTS


Sl. No.	Point ID	Latitude	Longitude
1	C1	24° 33' 21.921" N	83° 24' 48.821" E
2	C2	24° 33' 23.539" N	83° 24' 53.013" E
3	C3	24° 33' 24.536" N	83° 24' 56.631" E
4	C4	24° 33' 25.786" N	83° 25' 0.737" E
5	C5	24° 33' 28.304" N	83° 25' 3.305" E
6	C6	24° 33' 29.870" N	83° 25' 4.657" E
7	C7	24° 33' 30.950" N	83° 25' 6.706" E
8	C8	24° 33' 30.728" N	83° 25' 7.969" E
9	C9	24° 33' 30.029" N	83° 25' 10.342" E
10	C10	24° 33' 30.480" N	83° 25' 12.336" E
11	C11	24° 33' 30.990" N	83° 25' 14.435" E
12	C12	24° 33' 30.954" N	83° 25' 17.355" E
13	C13	24° 33' 29.965" N	83° 25' 17.671" E
14	C14	24° 33' 27.964" N	83° 25' 16.428" E
15	C15	24° 33' 26.757" N	83° 25' 14.299" E
16	C16	24° 33' 26.619" N	83° 25' 12.564" E
17	C17	24° 33' 24.634" N	83° 25' 9.593" E
18	C18	24° 33' 22.771" N	83° 25' 8.571" E
19	C19	24° 33' 22.087" N	83° 25' 8.672" E
20	C20	24° 33' 20.253" N	83° 25' 9.806" E
21	C21	24° 33' 18.728" N	83° 25' 9.950" E
22	C22	24° 33' 17.267" N	83° 25' 9.307" E
23	C23	24° 33' 16.018" N	83° 25' 8.742" E
24	C24	24° 33' 15.107" N	83° 25' 9.391" E
25	C25	24° 33' 14.316" N	83° 25' 9.759" E
26	C26	24° 33' 12.042" N	83° 25' 4.646" E
27	C27	24° 33' 12.114" N	83° 25' 2.036" E
28	C28	24° 33' 12.152" N	83° 25' 0.004" E
29	C29	24° 33' 11.913" N	83° 24' 58.406" E
30	C30	24° 33' 11.503" N	83° 24' 56.232" E
31	C31	24° 33' 12.662" N	83° 24' 54.682" E
32	C32	24° 33' 14.354" N	83° 24' 52.692" E
33	C33	24° 33' 16.518" N	83° 24' 51.590" E
34	C34	24° 33' 17.654" N	83° 24' 51.194" E
35	C35	24° 33' 19.144" N	83° 24' 50.031" E
36	C36	24° 33' 20.791" N	83° 24' 48.656" E



MAP SHOWING CA (DFL) FOR
FOREST CLEARANCE IN
KAJRAHAT LIMESTONE
MINING BLOCK

प्रमाणित वनाधिकारी
प्रमाणित वनाधिकारी
सोनभद्र एवं प्रयाग
सोनभद्र

DGPS Map Showing CA (DFL) of Majhui in Sonbhadra District



Proposal No. FP/UP/MIN/47074/2020
Forest Diversion Area - 331.475 ha

PATCH 1B
MAJHUI FOREST BLOCK
SONBHADRA

Index

- CA Point (DFL)
- ▭ CA Area (DFL)

Scale = 1:3000

CA (DFL) AREA DETAILS IN SONBHADRA DIVISION

MAJHUI	PATCH 1B	23.42 Ha
TOTAL AREA		23.42 Ha

DGPS COORDINATE OF CA (DFL) POINTS

Sl. No.	Point ID	Latitude	Longitude
1	C1	24° 38' 51.593" N	83° 24' 41.294" E
2	C2	24° 38' 53.183" N	83° 24' 42.891" E
3	C3	24° 38' 54.781" N	83° 24' 44.634" E
4	C4	24° 38' 56.423" N	83° 24' 47.187" E
5	C5	24° 38' 57.485" N	83° 24' 48.901" E
6	C6	24° 38' 58.704" N	83° 24' 50.477" E
7	C7	24° 39' 0.381" N	83° 24' 52.105" E
8	C8	24° 39' 2.278" N	83° 24' 53.947" E
9	C9	24° 39' 2.525" N	83° 24' 54.031" E
10	C10	24° 39' 1.510" N	83° 24' 56.322" E
11	C11	24° 39' 0.449" N	83° 24' 57.699" E
12	C12	24° 38' 59.379" N	83° 24' 58.910" E
13	C13	24° 38' 58.360" N	83° 25' 0.625" E
14	C14	24° 38' 57.805" N	83° 25' 2.630" E
15	C15	24° 38' 57.268" N	83° 25' 3.765" E
16	C16	24° 38' 56.319" N	83° 25' 5.931" E
17	C17	24° 38' 55.675" N	83° 25' 8.157" E
18	C18	24° 38' 54.756" N	83° 25' 7.712" E
19	C19	24° 38' 52.610" N	83° 25' 6.361" E
20	C20	24° 38' 50.127" N	83° 25' 4.967" E
21	C21	24° 38' 48.428" N	83° 25' 3.051" E
22	C22	24° 38' 47.944" N	83° 25' 1.899" E
23	C23	24° 38' 46.613" N	83° 24' 59.449" E
24	C24	24° 38' 45.647" N	83° 24' 54.943" E
25	C25	24° 38' 45.793" N	83° 24' 52.245" E
26	C26	24° 38' 46.175" N	83° 24' 49.960" E
27	C27	24° 38' 47.301" N	83° 24' 45.455" E
28	C28	24° 38' 47.961" N	83° 24' 43.306" E
29	C29	24° 38' 49.243" N	83° 24' 41.887" E

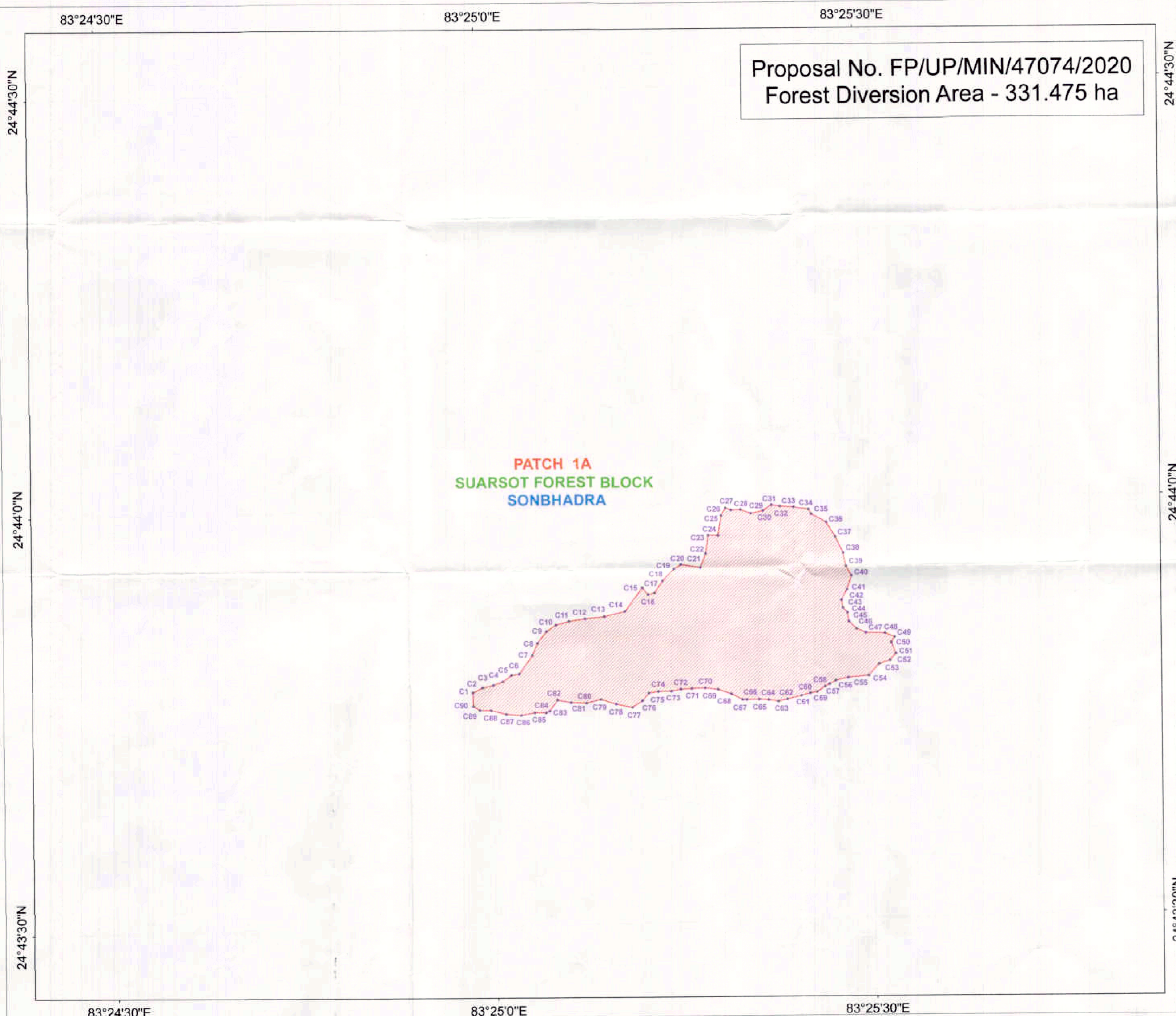
क्षेत्रीय वन अधिकारी
 रायचढ़ रोज
 सोनभद्र वन प्रभाग, सोनभद्र

उप प्रभागीय वन अधिकारी
 रायचढ़
 सोनभद्र वन प्रभाग, सोनभद्र

प्रभागीय वन अधिकारी
 सोनभद्र वन प्रभाग
 सोनभद्र

**MAP SHOWING CA (DFL) FOR
FOREST CLEARANCE IN
KAJRAHAT LIMESTONE
MINING BLOCK**

DGPS Map Showing CA (DFL) of Suarsot in Sonbhadra District



Proposal No. FP/UP/MIN/47074/2020
Forest Diversion Area - 331.475 ha

PATCH 1A
SUARSOT FOREST BLOCK
SONBHADRA

Index

- CA Point (DFL)
- ▭ CA Area (DFL)

Scale = 1:3000

CA (DFL) AREA DETAILS IN SONBHADRA DIVISION

SUARSOT	PATCH 1C	22.39 Ha
TOTAL AREA		22.39 Ha

DGPS COORDINATE OF CA (DFL) POINTS			DGPS COORDINATE OF CA (DFL) POINTS				
Sl. No.	Point ID	Latitude	Longitude	Sl. No.	Point ID	Latitude	Longitude
1	C1	24° 43' 46.802" N	83° 25' 58.277" E	46	C46	24° 43' 50.744" N	83° 25' 28.825" E
2	C2	24° 43' 47.130" N	83° 24' 59.072" E	47	C47	24° 43' 50.453" N	83° 25' 29.559" E
3	C3	24° 43' 47.294" N	83° 24' 59.931" E	48	C48	24° 43' 50.387" N	83° 25' 31.057" E
4	C4	24° 43' 47.529" N	83° 25' 0.896" E	49	C49	24° 43' 50.100" N	83° 25' 31.808" E
5	C5	24° 43' 47.979" N	83° 25' 1.389" E	50	C50	24° 43' 49.711" N	83° 25' 31.529" E
6	C6	24° 43' 48.075" N	83° 25' 2.003" E	51	C51	24° 43' 48.904" N	83° 25' 31.882" E
7	C7	24° 43' 48.372" N	83° 25' 3.062" E	52	C52	24° 43' 48.435" N	83° 25' 31.397" E
8	C8	24° 43' 50.250" N	83° 25' 3.495" E	53	C53	24° 43' 48.180" N	83° 25' 30.527" E
9	C9	24° 43' 51.067" N	83° 25' 4.229" E	54	C54	24° 43' 47.377" N	83° 25' 29.699" E
10	C10	24° 43' 51.522" N	83° 25' 4.984" E	55	C55	24° 43' 47.282" N	83° 25' 28.068" E
11	C11	24° 43' 51.777" N	83° 25' 6.027" E	56	C56	24° 43' 47.080" N	83° 25' 27.070" E
12	C12	24° 43' 51.926" N	83° 25' 7.300" E	57	C57	24° 43' 46.829" N	83° 25' 26.584" E
13	C13	24° 43' 52.063" N	83° 25' 8.824" E	58	C58	24° 43' 46.666" N	83° 25' 26.225" E
14	C14	24° 43' 52.395" N	83° 25' 10.476" E	59	C59	24° 43' 46.307" N	83° 25' 25.585" E
15	C15	24° 43' 54.064" N	83° 25' 11.907" E	60	C60	24° 43' 46.238" N	83° 25' 25.025" E
16	C16	24° 43' 53.573" N	83° 25' 12.371" E	61	C61	24° 43' 46.059" N	83° 25' 24.312" E
17	C17	24° 43' 53.672" N	83° 25' 12.867" E	62	C62	24° 43' 45.837" N	83° 25' 23.157" E
18	C18	24° 43' 54.521" N	83° 25' 13.513" E	63	C63	24° 43' 45.899" N	83° 25' 22.460" E
19	C19	24° 43' 55.342" N	83° 25' 14.420" E	64	C64	24° 43' 45.821" N	83° 25' 21.685" E
20	C20	24° 43' 55.692" N	83° 25' 14.990" E	65	C65	24° 43' 45.872" N	83° 25' 20.943" E
21	C21	24° 43' 55.429" N	83° 25' 16.544" E	66	C66	24° 43' 45.871" N	83° 25' 19.948" E
22	C22	24° 43' 56.432" N	83° 25' 16.998" E	67	C67	24° 43' 45.871" N	83° 25' 18.632" E
23	C23	24° 43' 57.743" N	83° 25' 17.214" E	68	C68	24° 43' 46.297" N	83° 25' 18.753" E
24	C24	24° 43' 57.711" N	83° 25' 18.005" E	69	C69	24° 43' 46.652" N	83° 25' 17.682" E
25	C25	24° 43' 58.130" N	83° 25' 18.276" E	70	C70	24° 43' 46.789" N	83° 25' 16.668" E
26	C26	24° 43' 59.683" N	83° 25' 18.624" E	71	C71	24° 43' 46.745" N	83° 25' 15.609" E
27	C27	24° 43' 59.513" N	83° 25' 19.072" E	72	C72	24° 43' 46.724" N	83° 25' 14.743" E
28	C28	24° 43' 59.538" N	83° 25' 19.842" E	73	C73	24° 43' 46.607" N	83° 25' 13.981" E
29	C29	24° 43' 59.251" N	83° 25' 20.659" E	74	C74	24° 43' 46.614" N	83° 25' 12.978" E
30	C30	24° 43' 59.421" N	83° 25' 21.597" E	75	C75	24° 43' 46.498" N	83° 25' 12.209" E
31	C31	24° 43' 59.835" N	83° 25' 22.283" E	76	C76	24° 43' 45.972" N	83° 25' 11.896" E
32	C32	24° 43' 59.713" N	83° 25' 22.969" E	77	C77	24° 43' 45.496" N	83° 25' 10.881" E
33	C33	24° 43' 59.838" N	83° 25' 24.050" E	78	C78	24° 43' 45.778" N	83° 25' 9.595" E
34	C34	24° 43' 59.443" N	83° 25' 25.250" E	79	C79	24° 43' 46.137" N	83° 25' 8.386" E
35	C35	24° 43' 59.107" N	83° 25' 25.465" E	80	C80	24° 43' 45.676" N	83° 25' 7.270" E
36	C36	24° 43' 58.488" N	83° 25' 26.632" E	81	C81	24° 43' 45.948" N	83° 25' 6.027" E
37	C37	24° 43' 57.431" N	83° 25' 27.311" E	82	C82	24° 43' 46.142" N	83° 25' 4.992" E
38	C38	24° 43' 56.253" N	83° 25' 27.930" E	83	C83	24° 43' 45.360" N	83° 25' 4.354" E
39	C39	24° 43' 55.274" N	83° 25' 28.113" E	84	C84	24° 43' 45.242" N	83° 25' 4.066" E
40	C40	24° 43' 54.580" N	83° 25' 28.537" E	85	C85	24° 43' 45.266" N	83° 25' 3.171" E
41	C41	24° 43' 53.587" N	83° 25' 28.167" E	86	C86	24° 43' 45.100" N	83° 25' 2.071" E
42	C42	24° 43' 52.832" N	83° 25' 27.688" E	87	C87	24° 43' 45.193" N	83° 25' 0.895" E
43	C43	24° 43' 52.297" N	83° 25' 27.785" E	88	C88	24° 43' 45.501" N	83° 24' 59.693" E
44	C44	24° 43' 51.820" N	83° 25' 28.141" E	89	C89	24° 43' 45.526" N	83° 24' 58.790" E
45	C45	24° 43' 51.280" N	83° 25' 28.242" E	90	C90	24° 43' 45.813" N	83° 24' 58.295" E

प्रतिहस्ताक्षरित
 क्षेत्रीय वन अधिकारी
 सीवी रेंज
 सोनभद्र वन प्रभाग सोनभद्र

उप प्रभागिय वनाधिकारी
 रामगढ़
 सोनभद्र वन प्रभाग, सोनभद्र

प्रमाणिय वनाधिकारी
 सोनभद्र वन प्रभाग
 सोनभद्र



MAP SHOWING CA (DFL) FOR
FOREST CLEARANCE IN
KAJRAHAT LIMESTONE
MINING BLOCK