ANGLE POINT NO.	DEVIATION ANGLE	SEC. LENGTH (m)	LATITUDE (D.M.S)	LONGITUDE (D.M.S)	ANGLE POINT NO.	DEVIATION ANGLE	SEC. LENGTH (m)	LATITUDE (D.M.S)	LONGITUDE (D.M.S)
Gua(Km 0.08)	44°49'20"	0	22,55,59.751	85,58,51.158	AP49	12°20'50"L/TR	645	22,18,54.591	85,8'.35.8
AP	1° 00' 52"L/B	92	22,55,59.276	85,58,50.729	AP50	1°5'55"R/B	629	22,18,1.839	85,8'.50.845
AP0	17°00' 18"L/B	41	22,55,58.32	85,58,29.749	AP51	1°8'20"B	1629	22,17,24.840	85,8'.1.528
AP1	00°00' 00"	23	22,55,57.556	85,58,28.613	AP51A	12°44'21"B	1053	22,16,41.147	85,8'.48.211
AP2	00°00' 00"	27	22,55,56.617	85,58,26.648	AP52	4°15'24"B	584	22,16,11.90	85,8'.10.211
AP3	50°50' 00"B	53	22,55,55.693	85,58,26.515	AP53	5°04'46"B	1204	22,16,1.845	85,58,58.799
AP3	58°04' 24"RB	132	22,55,52.848	85,58,23.237	AP53A	5°10'08"B	1866	22,15,55.640	85,58,9.58
AP3A	00°00' 00"	44	22,55,52.865	85,58,22.488	AP53B	4°18'13"B	293	22,15,52.65	85,58,18.109
AP3B	00°00' 00"	50	22,55,52.495	85,58,24.484	AP54	1°50'54"B	671	22,15,33.58	85,58,42.285
AP3C	00°00' 00"RB	111	22,55,51.8	85,58,20.875	AP55	15°55'57"RB	1214	22,14,53.155	85,58,22.157
AP4	48°-06' 56"RB	698	22,55,47.651	85,58,56.005	AP56	12°07'01"RB	1665	22,14,35.1	85,57,58.953
AP5	00°00' 00"	1,0	22,55,47.839	85,58,52.714	AP57	12°42'40"RB	1657	22,14,24.221	85,56,42.280
AP6	00°00' 00"	92	22,55,48.029	85,58,51.498	AP58	21°04'-4"RB	872	22,14,24.4	85,56,16.1 .804
AP7	14°-34' 56"-R	1,0	22,55,48.1	85,58,49.419	AP59	15°57'06"-R	1,0	22,14,1.199	85,56,14.1 .0
AP7	13°-27' 21"-R	200	22,55,47.396	85,58,40.217	AP60	1°10'13"-R	1609	22,14,12.389	85,54,42.837
AP8	20°-00' 00"-R	578	22,55,45.5	85,58,21.122	AP61	12°25'50"-R	2626	22,14,58.193	85,53,12.1 .28
AP9	00°00' 00"	105	22,55,37.267	85,58,20.028	AP61A	15°04'13"-R	314	22,14,24.063	85,53,3.741
AP10	00°00' 00"	50	22,55,35.618	85,58,18.404	AP61B	15°04'13"-R	1,0	22,14,5.101	85,53,50.947
AP11	05°-00' 14"R	1,5	22,55,33.368	85,58,16.148	AP62	12°28'50"-R	671	22,14,27.804	85,53,37.668
AP12	56°-18' 00"RB	555	22,55,32.1	85,58,15.851	AP63	12°46'50"RB	1557	22,13,53.141	85,51,18.175
AP13	00°-42' 00"-R	238	22,55,30.561	85,58,54.642	AP63A	13°04'18"-R	2523	22,12,57.6	85,50,16.178
AP14	15°-22' 00"-R	1,193	22,55,11.26	85,58,24.1	AP63B	13°04'18"RB	951	22,13,11.9	85,50,44.1
AP15	39°-00' 00"-R	428	22,55,0.0.7	85,57,45.231	AP64	29°30' 51"R	825	22,12,24.41	85,28,6.1 .432
AP16	28°-13' 07"RB	508	22,54,54.67	85,57,26.522	AP65	12°-0.1' 00"RB	2542	22,11,3.149	85,25,1.1 .896
AP17	33°-02' 41"-R	303	22,54,49.734	85,57,2.181	AP66	15°-16' 18"-R	1,509	22,10,9.807	85,17,36.644
AP18	00°-00' 00"-R	178	22,54,31.1.6	85,56,42.31	AP67	30°-16' 40"-R	1,365	22,1,8.899	85,16,1.1 .0
AP19	15°-10' 21"-R	526	22,54,20.677	85,56,28.497	AP68	9°-34' 43"-RB	87	22,1,7.878	85,24,27.863
AP20	38°-51' 21"RB	1,553	22,54,0.199	85,56,1.855	AP69	38°-4.' 50"-L	1,1	22,1,1.2.1	85,24,1.1 .21.5
AP21	2°-30' 41"-R	3,1.5	22,53,15.087	85,51,42.166	AP70	28°-25' 13"RB	912	22,1,43.791	85,24,2.1 .647
AP22	23°-01' 41"-R	2222	22,52,46.818	85,49,40.1	AP71	27°-1.' 47"-R	298	22,1,39.35	85,24,2.1 .526
AP23	15°-00' 00"-R	1,1	22,52,36.4	85,49,26.738	AP72	18°-00' 14"RB	688	22,1,29.651	85,24,5.1 .63
AP24	39°-47' 47"RB	549	22,52,3.189	85,49,2.9	AP73	10°-08' 21"RB	1,1	22,1,1.4.9	85,24,5.1 .914
AP25	6°-00' 00"-R	1875	22,5.,0.8.1	85,45,53.625	AP74	9°-04' 51"RB	91	22,1,1.8.8	85,24,40.24.
AP26	08°-04' 14"RB	1,0.8	22,50,37.87	85,43,53.146	AP75	19°-35' 42"RB	1,025	22,1,0.2.260	85,25,1.1 .40
AP27	17°-0' 00"-R	672	22,50,1.1.904	85,43,40.2.4	AP76	2°-40' 00"-L	1,0.0	22,0,49.6.9	85,24,38.1 .189
AP27A	62°5.' 17"-R	1,0.2	22,49,43.818	85,43,55.612	AP77	48°-21' 37"-L	344	22,0,43.334	85,24,28.221.
AP28	36°-50' 09"-R	2,661	22,49,.8.1.8	85,44,.4.107	AP78	10°-08' 21"-R	503	22,0,32.843	85,24,4.1 .189
AP29	24°-08' 57"-R	2,676	22,7,2.776	85,43,54.407	AP79	0°-1.' 21"RB	265	22,0,27.181	85,24,17.499
AP30	1°-00' 00"-R	1,089	22,0,8.776	85,43,44.1.8	AP80	50°-50' 40"-R	80	22,0,26.2	85,24,14.1 .5
AP31	53°-39' 47"RB	553	21,59,57.776	85,43,36.791	AP81	48°-08' 54"-L	47	22,0,24.8	85,24,5.971
AP32	64°-20' 00"RB	1,028	21,59,24.12	85,43,23.724	AP82	37°-10' 20"-R	208	22,0,22.149	85,23,57.789
AP33	18°-24' 57"-R	10.9	22,58,56.148	85,43,8.431	AP83	36°-20' 50"-L	336	22,0,12.759	85,23,5.1 .866
AP34	38°-00' 51"-R	1,1.1	22,58,23.51	85,43,36.1.8	AP84	67°-16' 21"RB	335	22,0,1.8.7	85,23,2.1 .39
AP35	56°-28' 40"-R	572	22,57,58.8	85,43,50.215	AP85	42°-03' 49"RB	608	22,8,54.697	85,23,27.8.9
AP36	19°-50' 40"RB	498	22,57,45.104	85,43,34.1.5	AP86	34°-14' 49"RB	278	22,8,41.0.1	85,23,18.4.28
AP37	00°-00' 00"RB	1,925	22,57,2.558	85,43,18.248	AP87	30°-06' 16"RB	614	22,8,.5.2.8	85,23,2.623
AP38	06°-4.' 40"-R	242	22,56,48.83	85,43,16.277	AP88	50°-00' 16"R	185	22,0,28.889	85,23,37.782
AP39	82°-52' 56"-R	108	22,57,47.77	85,43,1.708	AP89	39°-8' 40"RB	285	22,1,8.657	85,22,68.68
AP40	50°-50' 13"RB	888	22,57,3.518	85,42,38.183	AP90	60°-50' 33"RB	5.5	22,1,8.428	85,22,3.1 .464
AP41	2°-.8' 38"-R	13.5	22,2,42.5.2	85,42,1.058	AP91	22°-1' 45"-R	367	22,1,28.863	85,22,68.58
AP42	15°54' 40"RB	1,535	22,59,58.517	85,41,.5.1	AP92	50°-18' 40"-R	398	22,1,38.069	85,21,98.893
AP42A	15°58' 29"-R	140	22,59,48.514	85,41,4.768	AP93	9°-18' 1"-R	380	22,1,47.18	85,22,52.587
AP43	42°-1.' 47"RB	665	22,59,35.516	85,40,8.1.4	AP94	38°-18' 54"-R	185	22,1,.5.5.8	85,22,68.588
AP44	01°57' 48"RB	682	22,20.1.665	85,4.,40.971	AP95	20°-2' 28"RB	225	22,1,18.881	85,22,8.1 .12
AP45	50°22' 24"-R	212	22,20.8.914	85,4.,31.779	AP96	50°-1.' 50"RB	268	22,1,8.179	85,22,82.25
AP46	37°54' 46"-R	323	22,19,59.648	85,4.,35.08	AP96	50°-06' 1"RB	81	22,1,2.4.81	85,22,82.935
AP47	50°6.' 17"RB	140	22,19,49.248	85,4.,37.687	AP97	2°-1' 14"RB	255	22,1,2.0.97	85,22,8.1 .1.5
AP48	61°50' 00"-L	1045	22,18,.1.49	85,4.,35.762	SF-GLA	60°-00' 00"	52	22,13,25.756	85,17,68.806

LEGEND

PROPOSE ROUTE-1	
ROUTE-2	
ROUTE-3	
FOREST AS PFC	
BEE LINE	
Power Line (132KV & Above)	
AIRPORT AREA- 5KM.	

ROUTE NO.	LENGTH (Km)	FOREST (Km)
ROUTE-1	84.165	11.290
ROUTE-2	88.074	40.824
ROUTE-3	93.002	17.308

Scale = 1:50,000 | DWG NO.:CG-01/1

Title :

ROUTE DRAWING FOR 220kV D/C CHAIBASA-GUA T/L

Client :

JHARKHAND URJA SANCHARAN NIGAM LTD.

Contractor:

A2Z INFRA ENGINEERING LTD.
(Previously Known as A2Z Ma Intenance & Eng. Services Ltd.)

Checked By:

Approved By:

Surveyed By:

AKSHAT SURVEY & ENGINEERING CONSULTANTS
H.NO. 21A, Gali No. 23, (Near Kamal Hospital)
Molarband Extn., Badarpur
New Delhi - 110044, Tel.: 011-65393729, 9868033972
email: akshat_survey@rediffmail.com

N

SOI MAP INDEX

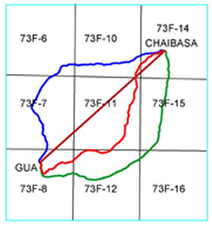

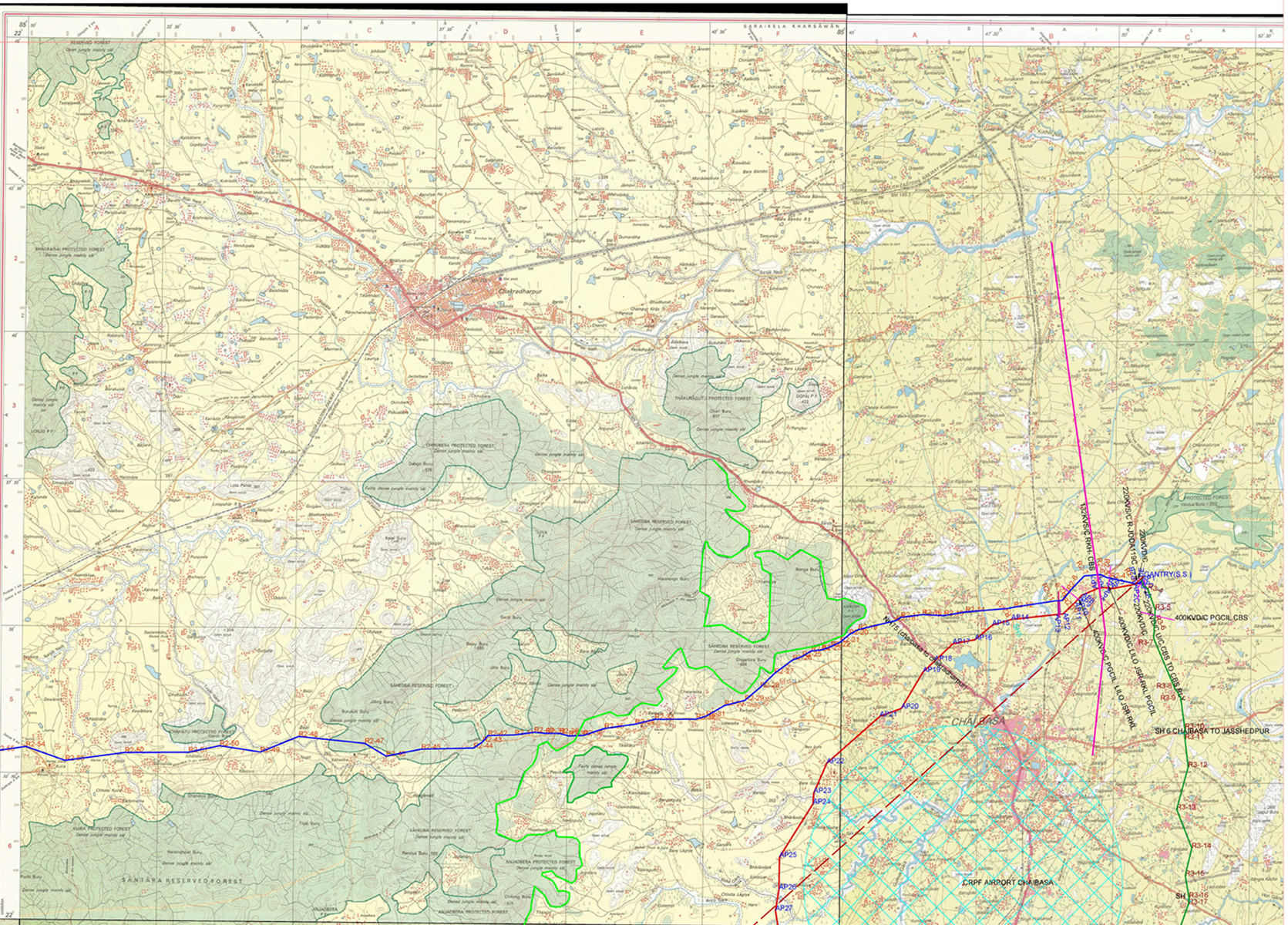

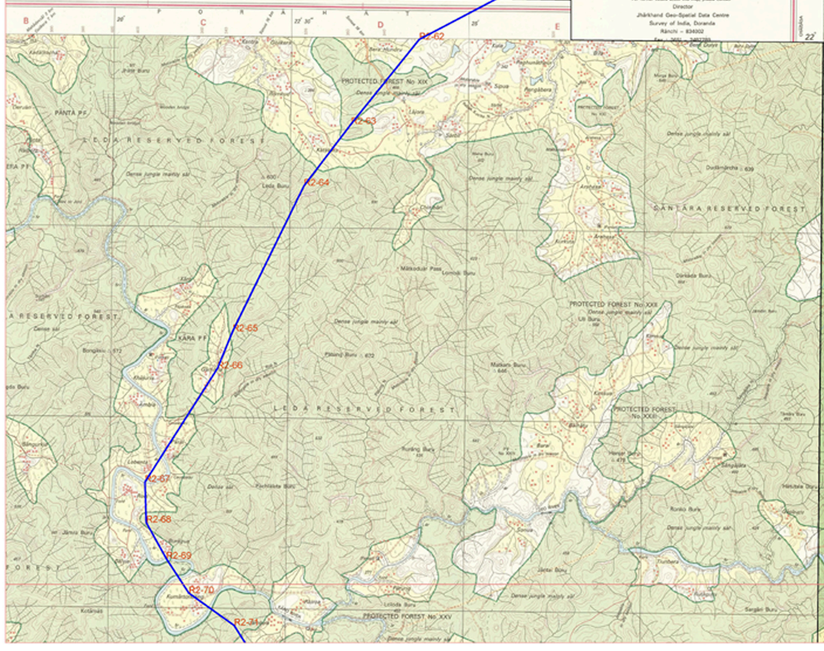

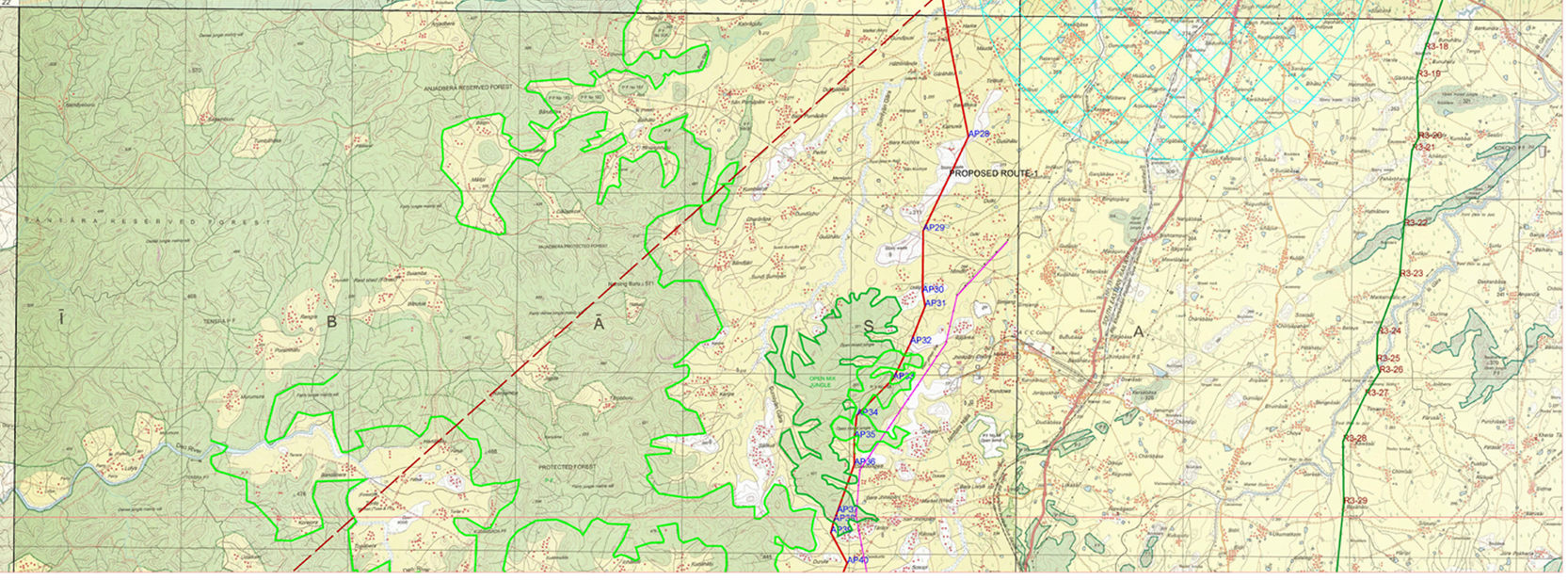

भारतीय सर्वेक्षण विभाग | SURVEY OF INDIA

1st Edition 2011. Price: Rs. 113/-

CONVENTIONAL SYMBOLS

Express highway: with toll; with bridge; with distance stone ...
Roads, metalled: according to importance ...
Roads, double carriageway: according to importance ...
Uninstalled road. Cart-track. Pack-track. with pass. Foot-path ...
Streams: with track in bed; undefined. Canal ...
Dams: masonry or rock-filled; earthwork. Weir ...
River: dry with water channel; with island & rocks. Tidal river ...
Submerged rocks. Shoal. Swamp. Reeds ...
Wells: lined; unlined. Tube-well. Spring. Tanks: perennial; dry ...
Embankments: road or rail; tank. Broken ground ...
Railways, broad gauge: double; single with station; under construction ...
Railways, other gauges: double; single with distance stone; disused ...
Mineral line or tramway. Kils. Cutting with tunnel ...
Contours with sub-features. Rocky slopes. Cliffs ...
Sand features: Cliff. Sand-hills (permanent). (Shifting). ...
Towns or Villages: inhabited; deserted. Fort ...
Huts: permanent; temporary. Tower. Antiquities ...
Temple. Chhatri. Church. Mosque. Idgah. Tomb. Graves ...
Lighthouse. Lighthip. Buoys: lighted; unlighted. Anchorage ...
Mine. Vine on trellis. Grass. Scrub ...
Palms: palmyra; other. Plantain. Conifer. Bamboo. Other trees ...
Areas: cultivated; wooded. Surveyed tree ...
Boundary, international ...
- state: demarcated; undemarcated ...
- district; subdivision; tehsil or taluk; forest ...
Boundary (differs survey); unfinished; village tripoundon ...
Heights, triangulated; station; point; approximate ... △ 200 . 200 . 200
Bench-mark: geodetic; tertiary; canal ... BM 69·3 . BM 69·0 . 43
Post office. Telegraph office. Overhead tank ...
Rest house or Inspection bungalow. Circuit house. Police station ...
Camping ground. Forest reserved; protected ... CG . FR . FP
Sacred names: administrative; locally or tribal ... KIKRI . NAGA
Hospital. Dispensary. Veterinary. Hospital / Dispensary ...
Aerodrome. Heliport. Tourist site ...
Power line; with pylons surveyed; with pylons unsurveyed ...

REFERENCES

NMDC National Mineral Development Corporation.
PWD Public Works Department.
TISCO Tata Iron and Steel Company.
S E R South Eastern Railway.

NOTES :-

Heights are in metres and above Indian mean sea level.
Contours are approximate.
A relative height, R, represents the approximate height, in metres, between the top and bottom of a steep slope.
The kilometre stone numbers along roads and railways are shown in slant type, e.g. *5*, whereas milestone numbers are shown in upright type, e.g. 5.
The state boundary between Jharkhand and Orissa States has been surveyed as pointed out by the local officials on the ground but has not been verified by the Governments concerned.
Reserved and Protected forest boundaries have been surveyed as pointed out by the local officials on the ground but have not been verified by the forest authorities concerned.
The exterior boundaries of areas of Reserved or Protected forests are shown by green rilands.

COMPILATION INDEX

A. Surveyed during 1976 -77. Updated for major details from satellite imagery of 2007 during 2008-09.

Projection – UTM Datum – WGS 84

Magnetic Variation from True North about $\frac{1}{2}$° West in 2005. (Decreasing by about 1' annually).

1:50,000 — 500 m to 1 cm — 2 cm to 1 km

Metres 1000 500 0 1 2 3 Kilometres

CONTOUR INTERVAL 20 METRES

For further details about this map, please contact
Director
Jharkhand Geo-Spatial Data Centre
Survey of India, Doranda
Ranchi – 834002.
Fax : 0651- 2482789

WEBSITE – www.surveyofindia.gov.in

Reproduction in whole or part by any means is prohibited without the written permission of Survey of India, the National Mapping Agency.

© GOVERNMENT OF INDIA COPYRIGHT, 2011.

PROPOSED ROUTE-1

LEGEND

- PROPOSE ROUTE-1
- ROUTE-2
- ROUTE-3
- FOREST AS PFC
- BEE LINE
- Power Line (132KV & Above)
- AIRPORT AREA- 5KM

Scale = 1:50,000 DWG NO. :CG-02/2

Title :
ROUTE DRAWING FOR 220kV D/C CHAIBASA-GUA T/L

Client :
JHARKHAND URJA SANCHARAN NIGAM LTD

Contractor:
AZZ INFRA ENGINEERING LTD
(Previously Known as AZZ Mb Infenance & Eng. Services Ltd.)

Checked By:
PANPATARIYA R.F.

Approved By:

Surveyed By:
AKSHAT SURVEY & ENGINEERING CONSULTANTS
C.I.N.NO. 31A Gali No. 20, Near Kapur Hospital
Molarband Extn., Badarpur
New Delhi - 110044, Tel: 011-66309729, 9868033972
email: akshat_survey@rediffmail.com

ROUTE NO	LENGTH (Km)	FOREST (Km)
ROUTE-1	84.165	11.290
ROUTE-2	88.074	40.824
ROUTE-3	93.002	17.308

ANGLE POINT NO. GAR.TRV DIR	DEVIATION ANGLE XX° YY' ZZ"	SEC. LENGTH (m)	LATITUDE (D,M,S)	LONGITUDE (D,M,S)	ANGLE POINT NO.	DEVIATION ANGLE	SEC. LENGTH (m)	LATITUDE (D,M,S)	LONGITUDE (D,M,S)
GI	17° 31' 02" W1	0	22.35.59.075	85.50.30.723	AP90	25°05'58" W1	1323	22.18.11.439	85.41.30.655
AP0	37°01' 10" L1	61	22.35.58.32	85.50.29.759	AP91	14°58'27" W1	1627	22.17.24.849	85.41.3.858
G1	00° 00' 00" Z1	25	22.35.57.506	85.50.29.615	AP91A	01°46'27" W1	1653	22.16.43.543	85.40.24.511
G2	00° 00' 00" Z2	32	22.35.56.427	85.50.29.436	AP92	16°01'24" W1	566	22.16.31.901	85.40.10.211
AP1	10°00' 09" W1	32	22.35.55.683	85.50.29.315	AP93	18°06'48" U1	1524	22.16.15.060	85.39.38.778
AP2	18°06' 29" W1	150	22.35.52.969	85.50.27.137	AP93A	14°04'06" V1	1068	22.15.43.668	85.39.5.59
AP2A	00° 00' 00"	44	22.35.52.645	85.50.25.698	AP93B	08°11'18" W1	293	22.15.35.516	85.38.59.269
AP2B	00° 00' 00"	30	22.35.52.495	85.50.24.985	AP94	12°01'24" V1	671	22.15.20.58	85.38.40.259
AP2C	07°02' 37" W1	111	22.35.51.818	85.50.20.873	AP95	31°05'27" W1	1314	22.14.53.431	85.38.22.157
AP3	16°18' 38" W1	699	22.35.47.461	85.49.49.483	AP96	12°49'04" W1	1160	22.14.31.11	85.37.38.952
AP4	00° 00' 00"	119	22.35.47.535	85.49.52.714	AP97	12°02'43" W1	1637	22.14.24.223	85.36.42.209
AP5	00° 00' 00"	30	22.35.48.019	85.49.52.002	AP98	21°06'18" W1	872	22.14.04.633	85.35.80.804
AP6	16°20' 10" U1	118	22.35.48.519	85.49.47.596	AP99	05°32'00" U1	1327	22.14.40.239	85.35.28.719
AP7	17°27' 22" U1	206	22.35.47.390	85.49.40.907	AP100	15°30'13" U1	1169	22.14.52.588	85.34.42.837
AP8	21°00' 11" U1	178	22.35.40.31	85.49.23.222	AP101	21°10'13" U1	2036	22.14.59.037	85.33.12.728
AP9	00° 00' 00"	105	22.35.37.061	85.49.20.558	AP101A	03°50'03" U1	254	22.14.50.068	85.33.3.73
AP10	00° 00' 00"	30	22.35.35.838	85.49.18.651	AP101B	01°55'48" W1	412	22.14.50.198	85.32.50.937
AP11	00° 00' 14" W1	115	22.35.33.266	85.49.16.348	AP102	25°59'50" U1	1671	22.14.27.004	85.31.57.660
AP12	36°10' 20" W1	535	22.35.21.117	85.49.2.915	AP63	02°48'07" W1	1552	22.13.52.144	85.31.19.271
AP13	00°00' 24" U1	217	22.35.20.361	85.48.54.432	AP63A	03°41'19" U1	1351	22.13.57.014	85.30.13.578
AP14	10°21' 48" U1	1351	22.35.15.06	85.48.6.258	AP63B	04°57'32" W1	551	22.13.49.207	85.30.6.04
AP15	27°05'09" W1	618	22.35.09.017	85.47.43.211	AP64	29°00'45" U1	921	22.13.39.84	85.29.40.637
AP16	29°15' 37" W1	708	22.34.54.047	85.47.26.312	AP65	28°01'55" W1	2145	22.12.3.549	85.28.11.896
AP17	13°00' 45" U1	709	22.34.49.761	85.47.2.049	AP66	15°18'18" U1	1528	22.12.15.007	85.27.26.644
AP18	05°00' 08" U1	709	22.34.32.154	85.46.42.15	AP67	15°14'33" U1	1669	22.12.8.639	85.26.51.565
AP19	11°10' 02" U1	109	22.34.20.677	85.46.29.497	AP68	06°48'53" W1	187	22.12.3.828	85.26.47.865
AP20	21°39' 33" U1	1312	22.33.43.298	85.46.3.983	AP69	22°41'43" U1	651	22.11.52.172	85.26.27.535
AP21	21°35' 44" U1	715	22.33.33.087	85.45.42.564	AP70	38°25'12" W1	312	22.11.43.793	85.26.21.667
AP22	23°05'16" U1	2227	22.32.48.830	85.45.4.711	AP71	06°16'41" W1	1021	22.11.33.167	85.26.12.526
AP23	15°50' 29" U1	1014	22.32.16.456	85.44.30.738	AP72	14°20'51" U1	689	22.11.22.603	85.25.35.82
AP24	21°06' 31" U1	549	22.32.2.189	85.44.24.868	AP73	16°06'27" W1	241	22.11.19.663	85.25.29.213
AP25	11°29' 20" U1	1973	22.31.10.411	85.43.53.601	AP74	19°04'32" W1	353	22.11.7.351	85.25.41.241
AP26	06°04' 14" W1	1018	22.30.37.841	85.43.36.146	AP75	19°31'45" W1	1923	22.10.53.260	85.25.13.245
AP27	17°36' 18" E1	672	22.30.15.584	85.43.49.641	AP76	27°35'44" U1	1006	22.10.49.609	85.24.36.169
AP27A	17°31' 17" E1	1202	22.29.43.838	85.43.53.412	AP77	08°18'48" W1	1000	22.10.41.334	85.24.26.221
AP28	36°55' 03" W1	2681	22.28.19.118	85.44.14.307	AP78	38°38'12" W1	323	22.10.32.944	85.24.21.548
AP29	24°58' 32" U1	2878	22.27.0.276	85.43.34.407	AP79	00°17'27" W1	346	22.10.27.284	85.24.17.959
AP30	11°40' 28" E1	1588	22.26.8.736	85.43.34.318	AP80	17°30'40" W1	242	22.10.24.28	85.24.9.539
AP31	16°16' 49" W1	153	22.25.57.729	85.43.28.811	AP81	14°00'50" U1	947	22.10.20.818	85.24.3.973
AP32	06°03' 20" W1	1028	22.25.26.57	85.43.21.724	AP82	27°32' 28" U1	209	22.10.22.149	85.23.57.799
AP33	18°21' 32" W1	1015	22.24.56.148	85.43.8.435	AP83	20°20' 50" U1	1136	22.10.13.750	85.23.35.846
AP34	10°00' 33" U1	1321	22.24.25.52	85.42.36.158	AP84	40°34' 10" W1	330	22.10.2.958	85.23.47.194
AP35	16°19' 48" U1	172	22.24.1.967	85.42.34.553	AP85	43°02' 15" W1	609	22.9.14.077	85.23.27.917
AP36	19°30' 48" W1	698	22.23.44.306	85.42.14.231	AP86	24°33' 39" W1	274	22.9.57.052	85.23.18.637
AP37	03°00' 16" W1	1015	22.23.6.163	85.42.10.249	AP87	03°06'46" W1	416	22.9.55.29	85.23.2.873
AP38	06°41' 56" U1	212	22.22.58.883	85.42.16.277	AP88	05°11' 19" W1	1583	22.9.59.889	85.22.47.792
AP39	42°01' 36" U1	108	22.22.47.27	85.42.1.708	AP89	09°38' 48" W1	265	22.9.58.637	85.22.39.108
AP40	06°50' 15" W1	888	22.22.21.928	85.42.20.592	AP90	42°56' 33" W1	313	22.9.10.428	85.22.41.854
AP41	21°19' 38" W1	1315	22.21.52.312	85.42.11.058	AP91	22°17' 27" W1	1445	22.9.12.286	85.22.15.158
AP42	29°56' 45" W1	1310	22.20.59.057	85.42.10.111	AP92	04°19' 45" U1	209	22.9.10.048	85.22.09.833
AP42A	31°50' 25" U1	148	22.20.59.324	85.42.16.34	AP93	20°48' 17" U1	1323	22.9.0.149	85.21.37.127
AP43	42°13' 14" W1	445	22.20.28.055	85.42.3.316	AP94	09°19' 04" U1	195	22.9.15.316	85.22.48.366
AP44	00°07' 10" W1	692	22.20.14.665	85.41.50.891	AP95	07°21' 28" U1	225	22.9.10.981	85.22.45.114
AP45	10°32' 28" U1	232	22.20.9.924	85.41.33.779	AP96A	06°15' 00" W1	269	22.9.8.179	85.22.42.25
AP46	27°54' 46" U1	323	22.19.59.498	85.41.13.038	AP96	00°28' 17" W1	181	22.12.14.053	85.22.40.935
AP47	30°46' 51" W1	160	22.19.49.244	85.41.17.887	AP97	27°27' 54" W1	220	22.12.21.027	85.22.39.528
AP48	05°59' 08" U1	1045	22.19.15.44	85.41.31.76	AP98	00°00' 00" Z1	150	22.12.23.738	85.22.40.908
AP49	00°00' 00" Z1	1	22.19.14.707	85.41.31.788					