UJRE VILLAGE

S.NO.	DISTRICT	TALUK	VILLAGE	SURVEY NO.	Area Widthin m	AREA in Ha.	INTERVAL POINTS	LATITUDE	LONGITUDE
1	Dakshina Kannada	Belthangady	Ujre	104	0.3	0.010	0	13.00344087° N	75.34273053° E
2							50	13.00365788° N	75.34313502° E
3							100	13.00387489° N	75.34353952° E
4							150	13.00408383° N	75.34394830° E
5							200	13.00425142° N	75.34437636° E
6							250	13.00437561° N	75.34481959° E
7							300	13.00446217° N	75.34527204° E

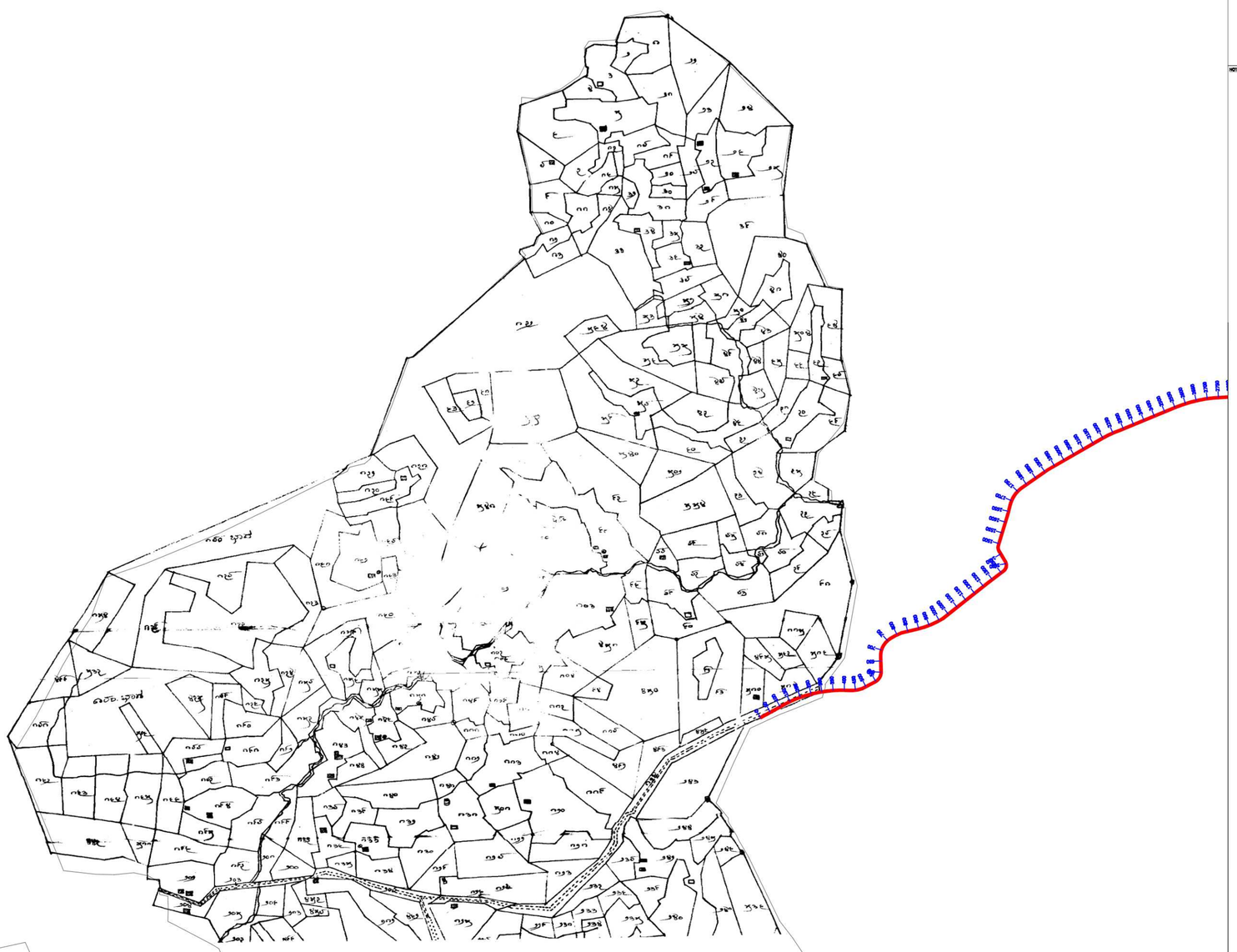

NORTH

Scale 1:7920

KEY PLAN

NOTES:

LEGEND PLAN

Proposed Alignment

1520 Interval Test

Survey No.

INDEX MAP OF VILLAGES

No.	Description	Date	Drn.	Chkd.	Date	Appd.
1						
2						
3						
4						

CLIENT: JIO DIGITAL FIBRE PRIVATE LIMITED
CIN: U61900DL2021PTC390992
7th, 8th floor, Palace Road Area,
Cluster Image, Bangalore 562 123.

CONSULTANT: Udbhav Infrastructure Pvt. Ltd.

PROJECT TITLE: Application Drawing for Seeking Approval
Application Drawing for Seeking Approval for Laying Underground Optical Fiber Cable in Forest Area
of Ujre Village, Belthangady Taluk,
Ullala Kannada District.

DRAWING TITLE: CADASTRAL MAP OF UJRE VILLAGE

Date	Drn.	Chq.	Drn.	Appd.	Scale	Drawing Status
Project No.	Drawing No.		-		1:7920	Sheet No. / Rev.

KALMANJA VILLAGE

S.NO.	DISTRICT	TALUK	VILLAGE	SURVEY NO.	Area Widthin m	AREA in Ha.	INTERVAL POINTS	LATITUDE	LONGITUDE
8	Dakshina Kannada	Belthangady	Kalmanja	Road	0.3	0.033	350	13.00451079° N	75.34573034° E
9							400	13.00451734° N	75.34619122° E
10							450	13.00452423° N	75.34665123° E
11							500	13.00468397° N	75.34707929° E
12							550	13.00489448° N	75.34748732° E
13							600	13.00529675° N	75.34766432° E
14							650	13.00574868° N	75.34764502° E
15							700	13.00619486° N	75.34769431° E
16							750	13.00655508° N	75.34796606° E
17							800	13.00677778° N	75.34836710° E
18							850	13.00690363° N	75.34880883° E
19							900	13.00701038° N	75.34925687° E
20							950	13.00715383° N	75.34969389° E
21							1000	13.00735055° N	75.35010879° E
22							1050	13.00761874° N	75.35047911° E
23							1100	13.00789865° N	75.35084121° E
24							1150	13.00817857° N	75.35120330° E
25							1200	13.00845848° N	75.35156540° E
26							1250	13.00873839° N	75.35192749° E
27							1300	13.00901513° N	75.35229210° E
28							1350	13.00928907° N	75.35265892° E
29							1400	13.00967640° N	75.35281608° E

KEY PLAN

NOTES:

LEGEND PLAN

Proposed Alignment

1500 Interval Tied

Survey No.

INDEX MAP OF VILLAGES

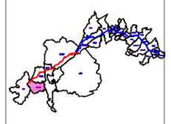

Rev	Description	Date	Drw.	Dsg.	Chk.	App.

CLIENT
JIO DIGITAL FIBRE PRIVATE LIMITED
CIN: U64200GJ2018PTC099968
No. 1002 Main, Reliance Corporate Park, Thane Belapur Road, Ghansoli, Navi Mumbai 400 701.

CONSULTANT
Lisbhav Infrastructure Pvt. Ltd.

PROJECT TITLE
Application Drawing for Seeking Approval
Application Drawing for Seeking Approval for Laying Underground Optical Fiber Cable in Forest Area of Kalmanja Village, Belthangady Taluk, Uttara Kannada District.

DRAWING TITLE
CADASTRAL MAP OF KALMANJA VILLAGE

Date	Drw.	Dsg.	Chk.	App.	Scale 1:7920	Drawing Status
Project No. -	Drawing No. -				Sheet No. 8	Rev. -

MUNDAJE VILLAGE

S.No.	DISTRICT	TALUK	VILLAGE	SURVEY No.	Area Hectare in	AREA in Ha.	REMARKS, PARCEL	LATITUDE	LONGITUDE
30							1.00	13.0000000°N	75.0000000°E
31							1.00	13.0000000°N	75.0000000°E
32							1.00	13.0000000°N	75.0000000°E
33							1.00	13.0000000°N	75.0000000°E
34							1.00	13.0000000°N	75.0000000°E
35							0.70	13.0000000°N	75.0000000°E
36							0.50	13.0000000°N	75.0000000°E
37							1.00	13.0000000°N	75.0000000°E
38							1.00	13.0000000°N	75.0000000°E
39							1.00	13.0000000°N	75.0000000°E
40							1.00	13.0000000°N	75.0000000°E
41							1.00	13.0000000°N	75.0000000°E
42							1.00	13.0000000°N	75.0000000°E
43							1.00	13.0000000°N	75.0000000°E
44							1.00	13.0000000°N	75.0000000°E
45							1.00	13.0000000°N	75.0000000°E
46							1.00	13.0000000°N	75.0000000°E
47							1.00	13.0000000°N	75.0000000°E
48							1.00	13.0000000°N	75.0000000°E
49	Dakshina Kannada	Belthangady	Mundaje	Road	0.5	0.005	1.00	13.0000000°N	75.0000000°E
50							1.00	13.0000000°N	75.0000000°E
51							1.00	13.0000000°N	75.0000000°E
52							1.00	13.0000000°N	75.0000000°E
53							1.00	13.0000000°N	75.0000000°E
54							1.00	13.0000000°N	75.0000000°E
55							1.00	13.0000000°N	75.0000000°E
56							1.00	13.0000000°N	75.0000000°E
57							1.00	13.0000000°N	75.0000000°E
58							1.00	13.0000000°N	75.0000000°E
59							1.00	13.0000000°N	75.0000000°E
60							1.00	13.0000000°N	75.0000000°E
61							1.00	13.0000000°N	75.0000000°E
62							1.00	13.0000000°N	75.0000000°E
63							1.00	13.0000000°N	75.0000000°E
64							1.00	13.0000000°N	75.0000000°E
65							1.00	13.0000000°N	75.0000000°E
66							1.00	13.0000000°N	75.0000000°E
67							1.00	13.0000000°N	75.0000000°E
68							1.00	13.0000000°N	75.0000000°E

DISTRICT	TALUK	VILLAGE	SURVEY No.	Area Hectare in	AREA in Ha.
Dakshina Kannada	Belthangady	Mundaje	Road	0.5	0.005

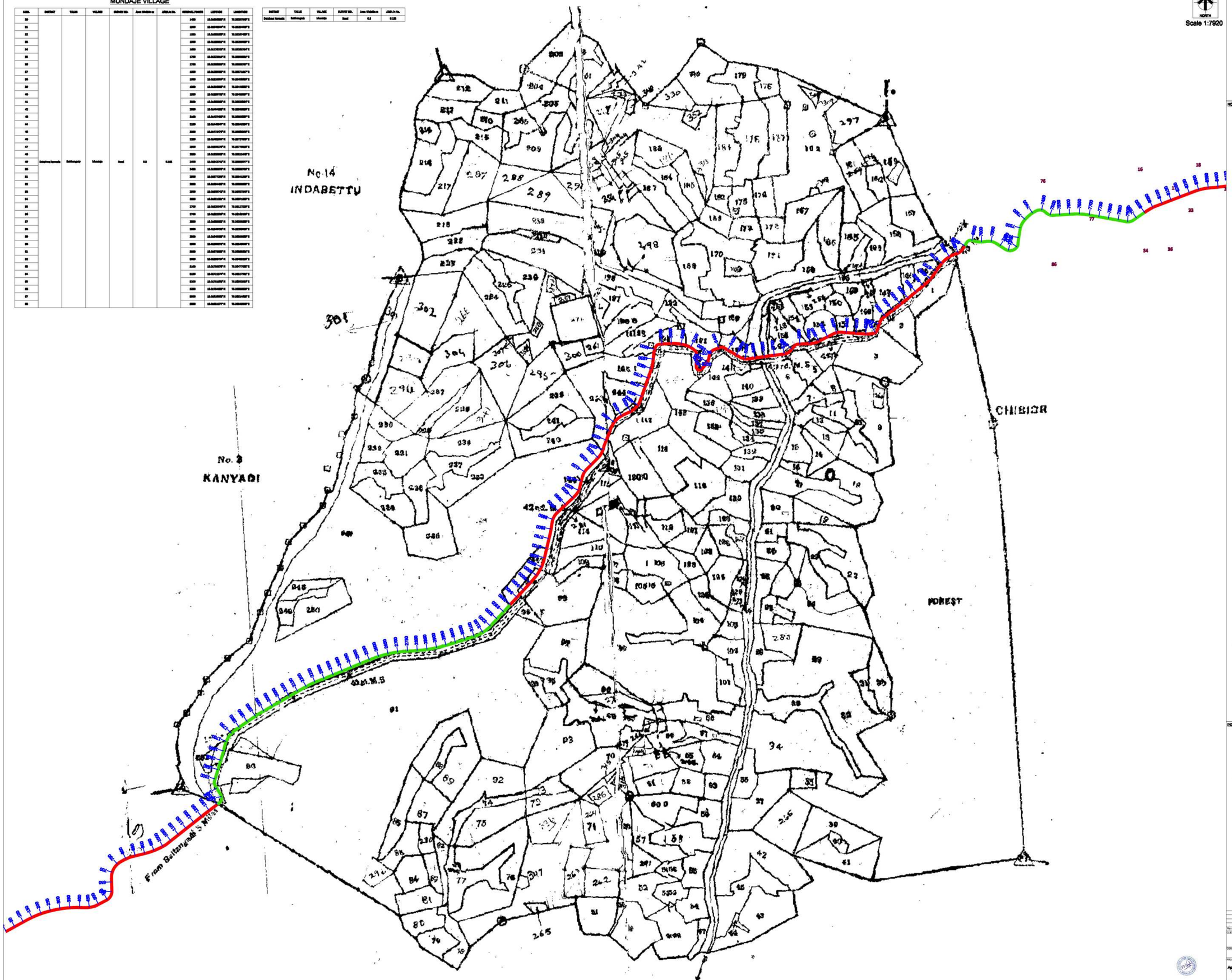

Rev.	Description	Date	Drw.	Dsg.	Chk.	App.

CLIENT
JIO DIGITAL FIBRE PRIVATE LIMITED
RIL IT (JIO) OFFICE PROJECT
No. 66/2 Jio, Pattandur Agrahara,
Varanthwigan, Bangalore 560 066.

CONSULTANT
Uddhav Infrastructure Pvt. Ltd.

PROJECT TITLE
Application Drawing for Seeking Approval
Application Drawing for Seeking Approval for Laying Underground Optical Fiber Cable in Forest Area of Mundaje Village, Belthangadi Taluk, Ujare Kannada District.

DRAWING TITLE
CADASTRAL MAP OF MUNDAJE VILLAGE

Date	Drw.	Dsg.	Chk.	App.	Scale	Drawing Status
					1:7920	
Project No.	Drawing No.				Sheet No.	Rev.
-		-			8	-

E:\PROJECTS\VIJAY SIR\WORKING FILES\CADASTRAL MAP\39.Ujre to Chinniga\Belthangady to Neriya\Ujre-Chinniga-5.dwg, 04-Jun-22 3:38:04 PM, DWG To PDF.pc3

Scale 1:7920

C.BIDRE VILLAGE

Sl.No	District	Taluk	Hobli	Village	Survey No.	Extent (Acres)	Extent (Guntas)	Extent (Sq.Mtrs)
1	Chikkaballapura	Chintamani	Chintamani	C.BIDRE	14	0.00	0.05	202.34
2					15	0.00	0.05	202.34
3					16	0.00	0.05	202.34
4				

CHARMADI VILLAGE

Survey No.	Hissa No.	Area	Assessed	Unassessed	Total Area	Kharab Land	Assessed	Unassessed	Total Kharab Land
—	—	—	-	-	-	—	—	—	—
			-	-	-				
			-	-	-				
			-	-	-				
			-	-	-				
				-	-				

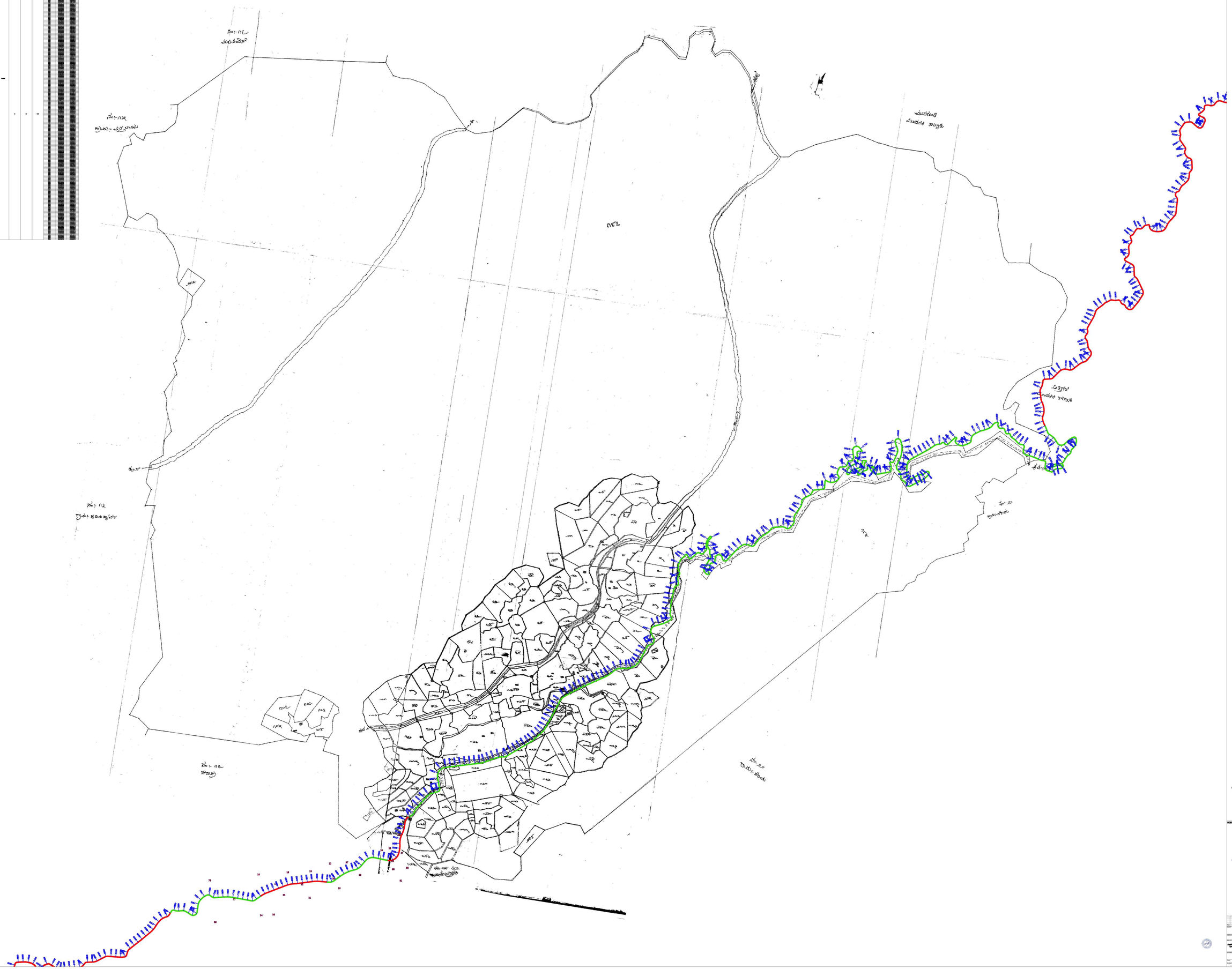

E:\PROJECTS\VIJAY SIR\WORKING FILES\CADASTRAL MAP\39.Ujre to Chinniga\Belthangady to Neriya\Ujre-Chinniga-5.dwg, 04-Jun-22 3:40:14 PM, DWG To PDF.pc3

NERIYA VILLAGE

S.NO.	DISTRICT	TALUK	VILLAGE	SURVEY NO.	Area Wetlands in	AREA in ha.	INTERNAL POINTS	LATITUDE	LONGITUDE
400	Dakshina Kannada	Belthangady	Neriya	147	0.2	0.200	23400	13.0707000000° N	75.4870000000° E
401							23500	13.0707000000° N	75.4860000000° E
402							23600	13.0707000000° N	75.4850000000° E
403							23800	13.0706000000° N	75.4840000000° E
404							23900	13.0706000000° N	75.4830000000° E
405							24000	13.0705000000° N	75.4820000000° E
406							24100	13.0705000000° N	75.4810000000° E
407							24200	13.0704000000° N	75.4800000000° E
408							24300	13.0704000000° N	75.4790000000° E
409							24400	13.0704000000° N	75.4780000000° E
410							24500	13.0703000000° N	75.4770000000° E
411							24600	13.0703000000° N	75.4760000000° E
412							24700	13.0703000000° N	75.4750000000° E
413							24800	13.0702000000° N	75.4740000000° E
414							24900	13.0702000000° N	75.4730000000° E
415							25000	13.0702000000° N	75.4720000000° E
416							25100	13.0701000000° N	75.4710000000° E
417							25200	13.0701000000° N	75.4700000000° E
418							25300	13.0701000000° N	75.4690000000° E
419							25400	13.0700000000° N	75.4680000000° E
420							25500	13.0700000000° N	75.4670000000° E
421							25600	13.0700000000° N	75.4660000000° E
422							25700	13.0700000000° N	75.4650000000° E
423							25800	13.0699000000° N	75.4640000000° E
424							25900	13.0699000000° N	75.4630000000° E
425							26000	13.0699000000° N	75.4620000000° E
426							26100	13.0698000000° N	75.4610000000° E
427							26200	13.0698000000° N	75.4600000000° E
428							26300	13.0698000000° N	75.4590000000° E
429							26400	13.0697000000° N	75.4580000000° E
430							26500	13.0697000000° N	75.4570000000° E
431							26600	13.0696000000° N	75.4560000000° E
432							26700	13.0696000000° N	75.4550000000° E
433							26800	13.0696000000° N	75.4540000000° E
434							26900	13.0695000000° N	75.4530000000° E
435							27000	13.0695000000° N	75.4520000000° E
436				148	0.3	0.303	27100	13.0695000000° N	75.4511000000° E
437							27200	13.0694000000° N	75.4501000000° E
438							27300	13.0694000000° N	75.4491000000° E
439							27400	13.0694000000° N	75.4481000000° E
440							27500	13.0693000000° N	75.4471000000° E
441							27600	13.0693000000° N	75.4461000000° E

DISTRICT	TALUK	VILLAGE	SURVEY NO.	Area WETLAND in	AREA IN ha.
Dakshina Kannada	Belthangady	Neriya	147	0.2	0.200
			148	0.3	0.303

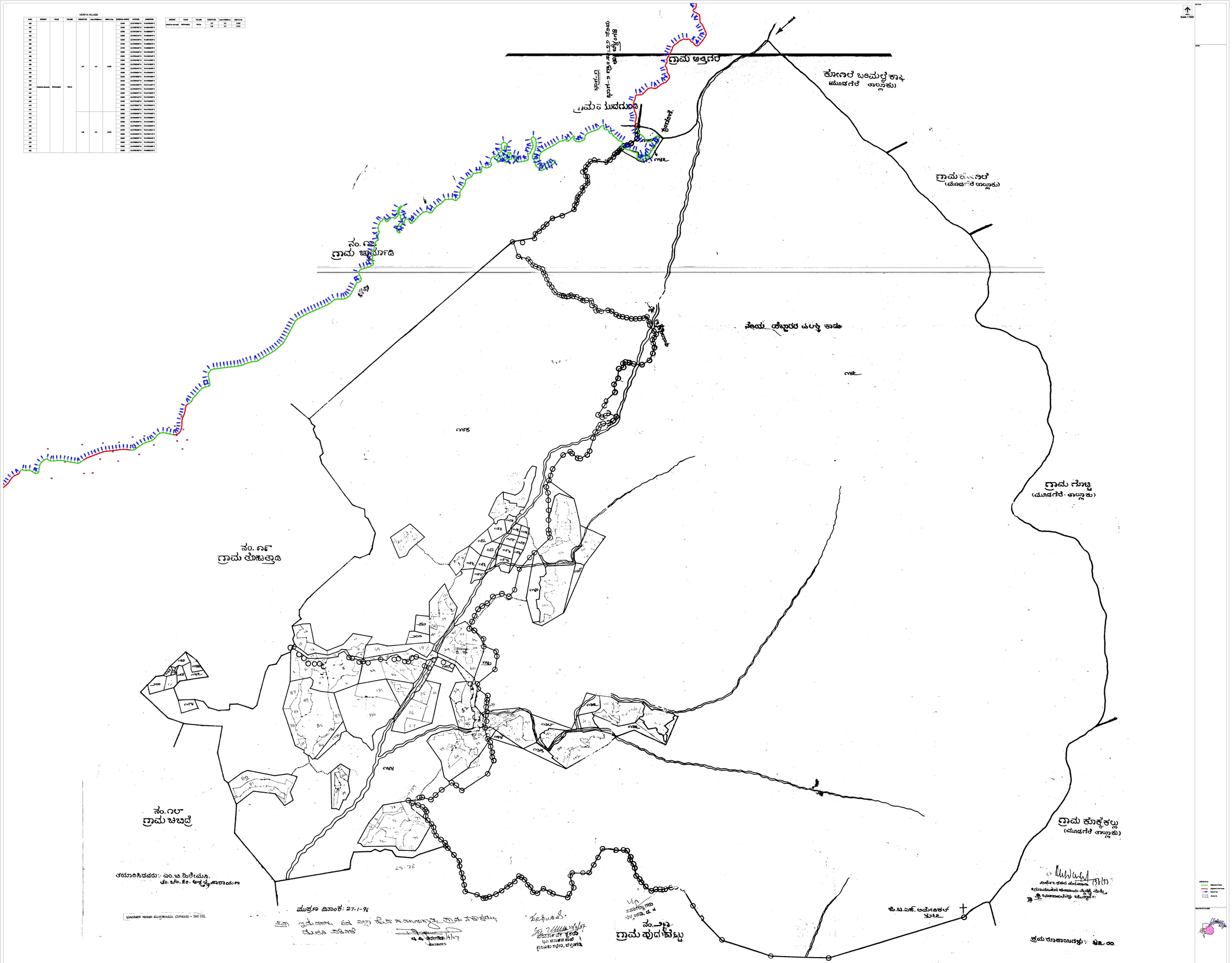

E:\PROJECTS\VIJAY SIR\WORKING FILES\CADASTRAL MAP\39.Ujre to Chinniga\Belthangady to Neriya\Ujre-Chinniga-5.dwg, 04-Jun-22 3:41:46 PM, DWG To PDF.pc3