
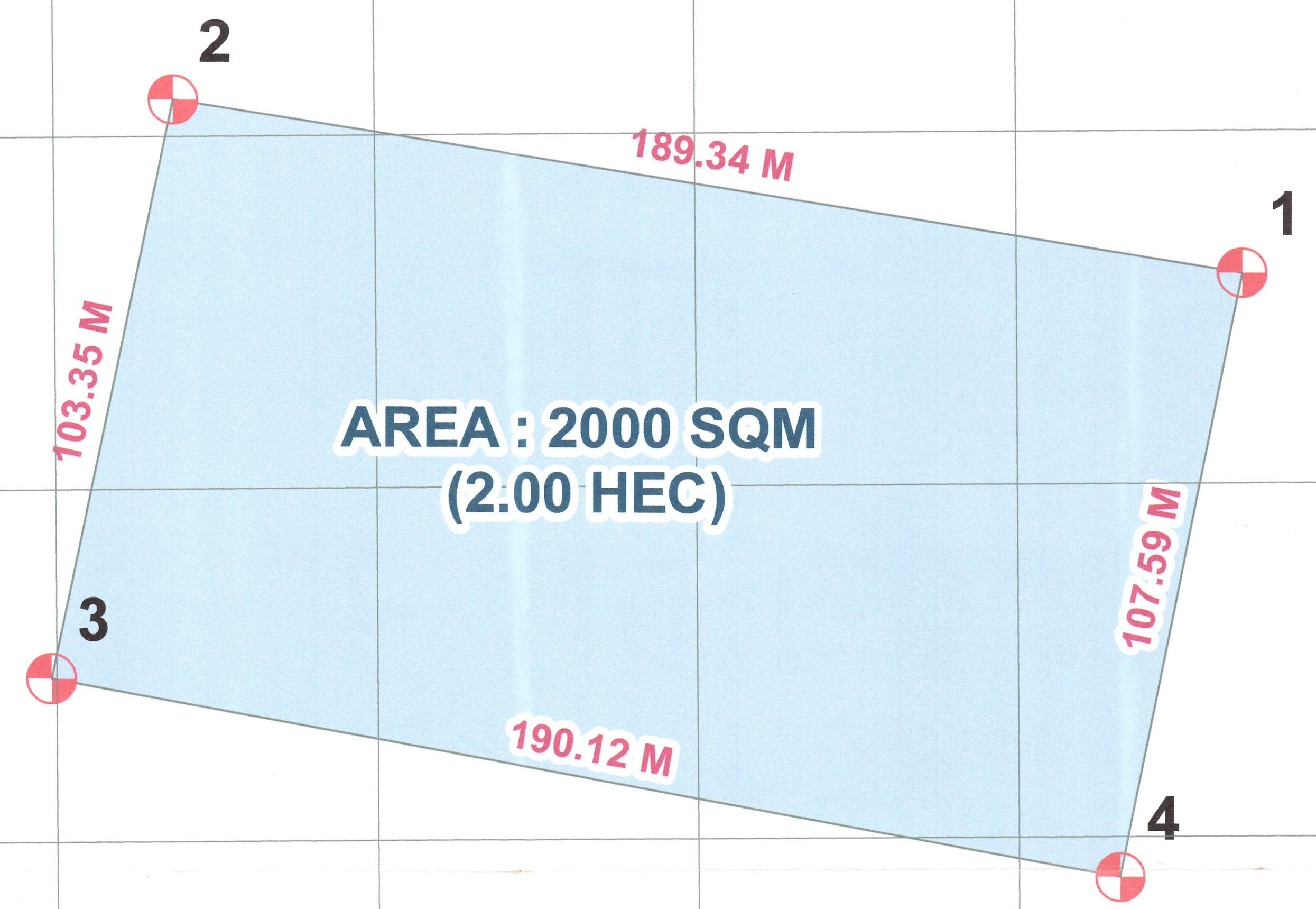


**Georeferenced Map of Compensatory Afforestation Land in lieu of
Laying Water Distribution Line (in Reserved & Protected Forest) under
Danti Group of Villages Water Supply Scheme
of Jal Jeevan Mission of Govt. of India**
District : Mirzapur




1:2,000



Legend

-  GPS COORDINATES
-  DANTI_CA

Coordinate System: WGS 1984 UTM Zone 44N
 Projection: Transverse Mercator
 Datum: WGS 1984
 False Easting: 500,000.0000
 False Northing: 0.0000
 Central Meridian: 81.0000
 Scale Factor: 0.9996
 Latitude Of Origin: 0.0000
 Units: Meter



GPS COORDINATES		
NO.	LONGITUDE	LATITUDE
1	E82° 23' 11.273"	N25° 7' 3.193"
2	E82° 23' 4.607"	N25° 7' 4.213"
3	E82° 23' 3.826"	N25° 7' 0.930"
4	E82° 23' 10.492"	N25° 6' 59.769"

प्रभागीय वनाधिकारी
 मोरजापुर-वन प्रभाग
 मोरजापुर

क्षेत्रीय वनाधिकारी
 छावनीब रोड

अधिसूचना अन्वये
 उप प्रभागीय वनाधिकारी
 मोरजापुर उप वन प्रभाग
 मोरजापुर

अधिसूचना अन्वये
 जल कार्यालय
 जल निगम
 मोरजापुर