

Geo Referenced Map

Proposal No. - FP/MP/OFC/45352/2020

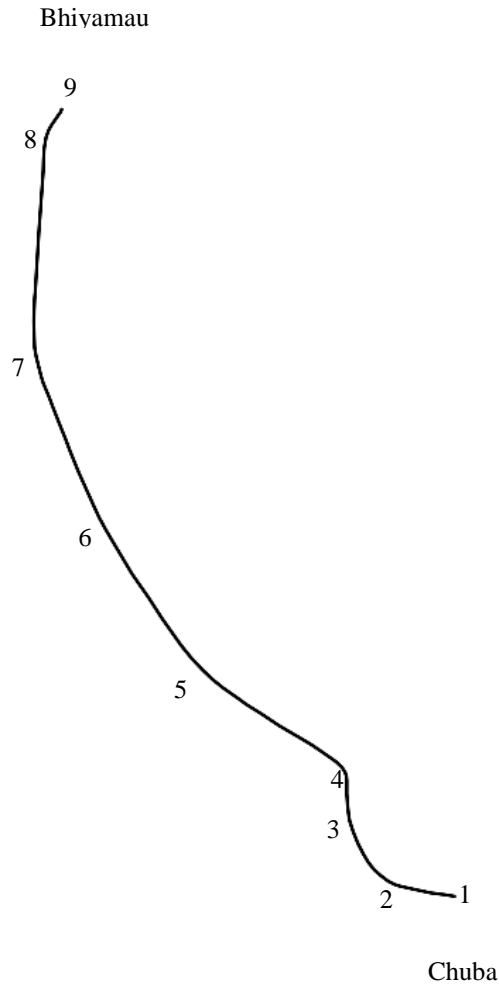
Proposal Name - Bharatnet Phase-II Project in Baroundha forest range by BSNL Satna

Division - Satna

Range - Baroundha

Area - 0.11 Ha.

Chuba to Bhiyamau village



Coordinates Points

No.	Latitude (N)	Longitude (E)
1	25° 7'4.50"N	80°36'59.50"E
2	25° 7'5.23"N	80°36'55.35"E
3	25° 7'10.12"N	80°36'51.88"E
4	25° 7'13.65"N	80°36'51.58"E
5	25° 7'21.03"N	80°36'41.32"E
6	25° 7'32.26"N	80°36'33.46"E
7	25° 7'46.15"N	80°36'28.06"E
8	25° 8'1.26"N	80°36'28.76"E
9	25° 8'4.40"N	80°36'29.90"E

[Signature]
S.D.O. Teleguppi
MATHAR (M.P.)

Geo Referenced Map

Proposal No. - FP/MP/OFC/45352/2020

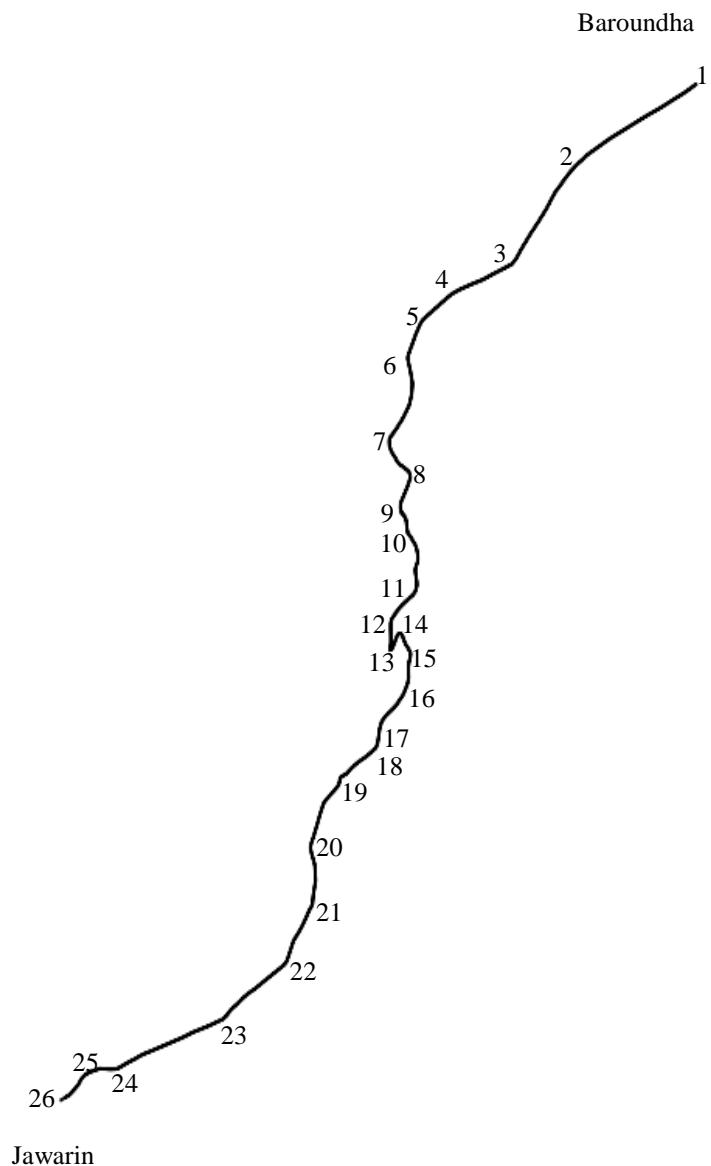
Proposal Name - Bharatnet Phase-II Project in Baroundha forest range by BSNL Satna

Division - Satna

Range - Baraundha

Area - 0.33 Ha.

Baroundha to Jawarin village



Coordinates Points

No.	Latitude (N)	Longitude (E)
1	25° 1'18.50"N	80°36'30.60"E
2	25° 1'5.85"N	80°36'8.87"E
3	25° 0'50.66"N	80°35'57.64"E
4	25° 0'46.05"N	80°35'46.85"E
5	25° 0'42.01"N	80°35'41.45"E
6	25° 0'36.13"N	80°35'38.74"E
7	25° 0'23.71"N	80°35'35.50"E
8	25° 0'18.19"N	80°35'39.21"E
9	25° 0'13.63"N	80°35'37.48"E
10	25° 0'9.06"N	80°35'38.79"E
11	24°59'59.48"N	80°35'39.81"E
12	24°59'55.06"N	80°35'35.71"E
13	24°59'50.96"N	80°35'35.63"E
14	24°59'53.48"N	80°35'37.21"E
15	24°59'50.57"N	80°35'39.25"E
16	24°59'45.17"N	80°35'38.51"E
17	24°59'39.85"N	80°35'34.09"E
18	24°59'35.79"N	80°35'32.99"E
19	24°59'31.18"N	80°35'26.62"E
20	24°59'20.36"N	80°35'21.25"E
21	24°59'11.50"N	80°35'21.60"E
22	24°59'2.52"N	80°35'16.87"E
23	24°58'53.83"N	80°35'5.53"E
24	24°58'46.09"N	80°34'46.18"E
25	24°58'45.39"N	80°34'40.98"E
26	24°58'41.80"N	80°34'36.90"E

[Signature]
S.D.O. Telegraphy
MAIHAR (M.P.)

Geo Referenced Map

Proposal No. - FP/MP/OFC/45352/2020

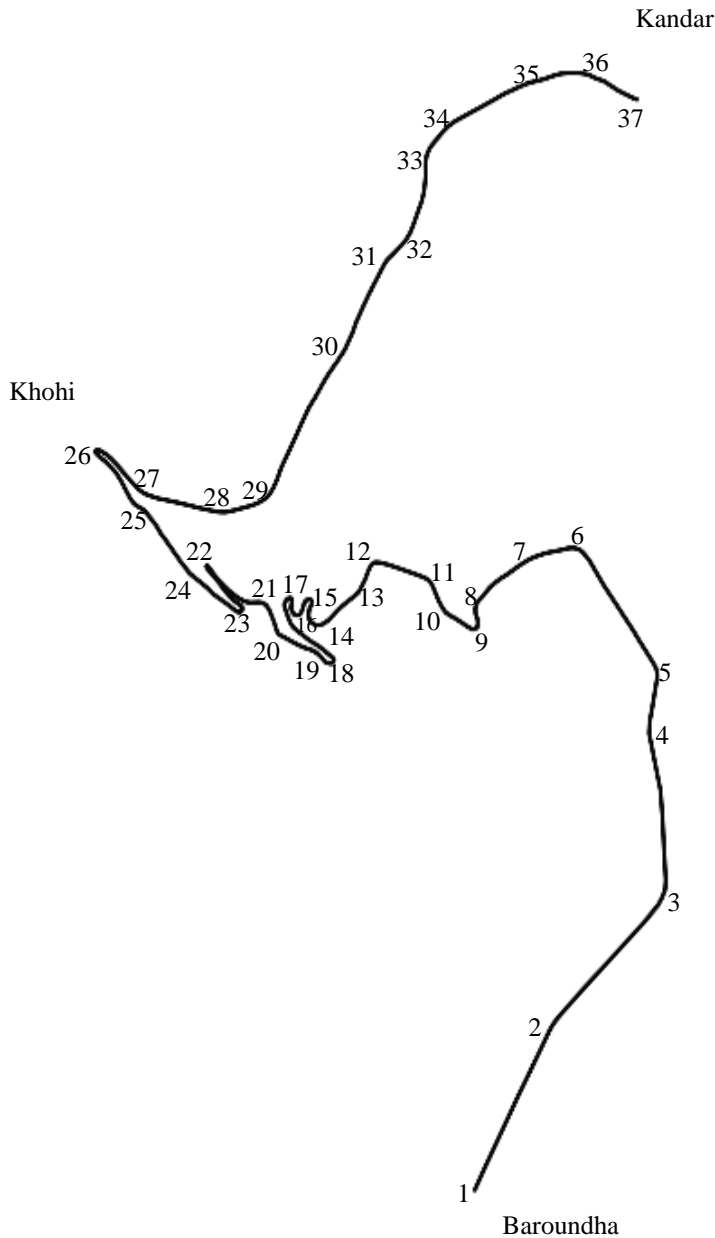
Proposal Name - Bharatnet Phase-II Project in Baroundha forest range by BSNL Satna

Division - Satna

Range - Baraundha

Area - 0.46 Ha.

Baroundha-Khondi-Kandar village



Coordinates Points

No.	Latitude (N)	Longitude (E)
1	25° 2'24.28"N	80°38'7.52"E
2	25° 2'43.42"N	80°38'17.27"E
3	25° 2'58.39"N	80°38'31.73"E
4	25° 3'18.64"N	80°38'30.31"E
5	25° 3'25.37"N	80°38'31.46"E
6	25° 3'40.41"N	80°38'20.89"E
7	25° 3'39.06"N	80°38'14.44"E
8	25° 3'34.15"N	80°38'7.92"E
9	25° 3'31.11"N	80°38'7.91"E
10	25° 3'32.84"N	80°38'3.83"E
11	25° 3'36.52"N	80°38'1.69"E
12	25° 3'38.72"N	80°37'54.36"E
13	25° 3'35.24"N	80°37'52.34"E
14	25° 3'31.36"N	80°37'46.75"E
15	25° 3'34.30"N	80°37'46.28"E
16	25° 3'32.58"N	80°37'44.24"E
17	25° 3'34.57"N	80°37'43.48"E
18	25° 3'27.18"N	80°37'49.14"E
19	25° 3'28.18"N	80°37'46.75"E
20	25° 3'30.43"N	80°37'41.76"E
21	25° 3'33.72"N	80°37'40.27"E
22	25° 3'38.47"N	80°37'32.47"E
23	25° 3'33.01"N	80°37'37.10"E
24	25° 3'37.55"N	80°37'30.24"E
25	25° 3'45.87"N	80°37'22.93"E
26	25° 3'52.01"N	80°37'18.03"E
27	25° 3'47.07"N	80°37'24.21"E
28	25° 3'44.83"N	80°37'34.46"E
29	25° 3'46.51"N	80°37'40.39"E
30	25° 4'3.80"N	80°37'50.55"E
31	25° 4'14.45"N	80°37'55.86"E
32	25° 4'16.54"N	80°37'58.09"E
33	25° 4'26.80"N	80°38'1.21"E
34	25° 4'30.89"N	80°38'4.66"E
35	25° 4'36.77"N	80°38'18.70"E
36	25° 4'35.87"N	80°38'24.45"E
37	25° 4'33.64"N	80°38'28.89"E

[Handwritten Signature]
S.D.O. Teleguppa
MAIHAR (M.P.)

Geo Referenced Map

Proposal No. - FP/MP/OFC/45352/2020

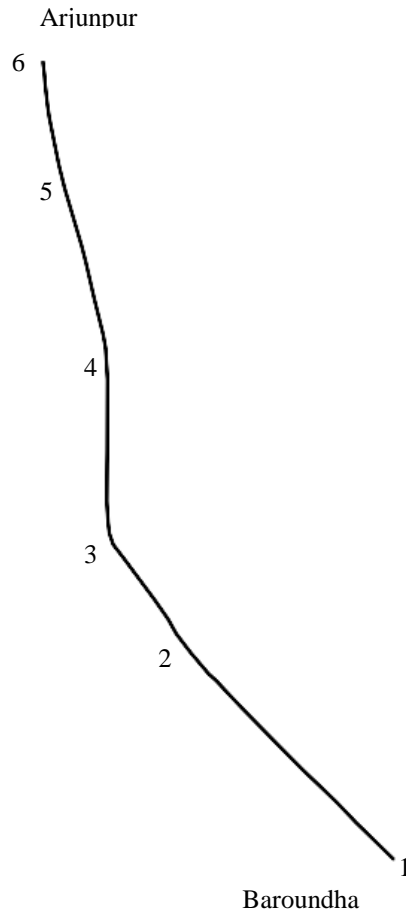
Proposal Name - Bharatnet Phase-II Project in Baroundha forest range by BSNL Satna

Division - Satna

Range - Baroundha

Area - 0.07 Ha.

Baroundha to Arjunpur village



Coordinates Points

No.	Latitude (N)	Longitude (E)
1	24°57'11.50"N	80°39'59.90"E
2	24°57'23.29"N	80°39'48.56"E
3	24°57'27.68"N	80°39'45.44"E
4	24°57'36.57"N	80°39'45.12"E
5	24°57'46.32"N	80°39'42.89"E
6	24°57'52.70"N	80°39'41.70"E

[Signature]
S.D.O. Telegraph
MAIHAR (M.P.)

Geo Referenced Map

Proposal No. - FP/MP/OFC/45352/2020

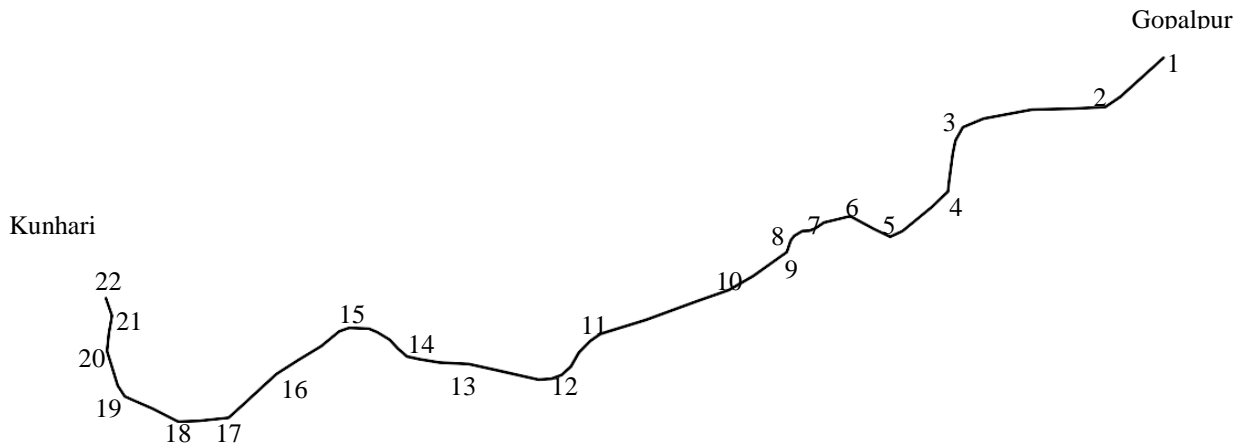
Proposal Name - Bharatnet Phase-II Project in Baroundha forest range by BSNL Satna

Division - Satna

Range - Baraundha

Area - 0.06 Ha.

Gopalpur to Kunhari village



Coordinates Points

No.	Latitude (N)	Longitude (E)
1	24°57'19.01"N	80°32'10.42"E
2	24°57'17.41"N	80°32'8.49"E
3	24°57'16.70"N	80°32'3.55"E
4	24°57'14.52"N	80°32'3.08"E
5	24°57'13.00"N	80°32'1.10"E
6	24°57'13.65"N	80°31'59.73"E
7	24°57'13.18"N	80°31'58.34"E
8	24°57'9.63"N	80°31'51.22"E
9	24°57'12.47"N	80°31'57.59"E
10	24°57'11.18"N	80°31'55.64"E
11	24°57'9.68"N	80°31'51.25"E
12	24°57'8.32"N	80°31'49.98"E
13	24°57'8.62"N	80°31'46.72"E
14	24°57'8.88"N	80°31'44.61"E
15	24°57'9.86"N	80°31'42.49"E
16	24°57'8.32"N	80°31'40.18"E
17	24°57'6.78"N	80°31'38.47"E
18	24°57'6.67"N	80°31'36.74"E
19	24°57'7.53"N	80°31'35.02"E
20	24°57'9.05"N	80°31'34.38"E
21	24°57'10.26"N	80°31'34.53"E
22	24°57'10.89"N	80°31'34.30"E

J. Jyoti
S.D.O. Telegrams
MAIHAR (M.P.)