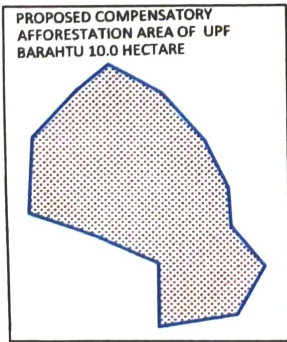
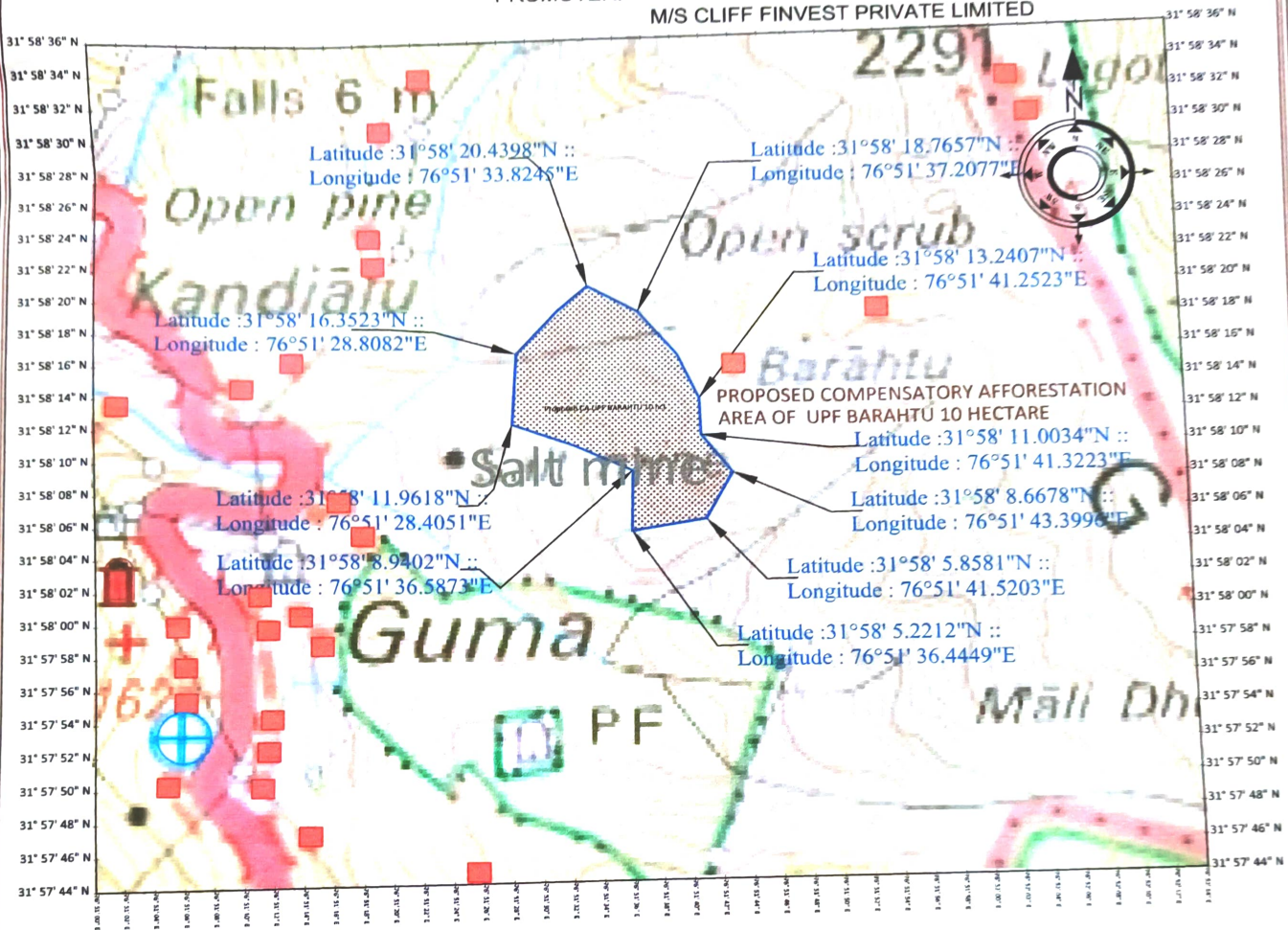









**DIGITAL/ SOI TOPOSHEET MAP FOR PROPOSED COMPENSATORY AFFORESTATION AREA OF UPF BARAHTU 10 HECTARE FOR THALTUKHOD STAGE-I HEP (5.00 MW)**  
**Village -Thaltukhod, Tehil-Padhar Distt.-Mandi (Himachal Pradesh)**

PROMOTER:- M/S CLIFF FINVEST PRIVATE LIMITED




-  Forest Land
-  Grass,Srcub
-  Waste Land
-  Private Land
-  Footpath/ Road
-  Khad
-  Building/House



SOI Toposheet Scale 1:50,000  
 Sheet No.53 A/13

For Cliff Finvest Pvt. Ltd.  
  
 Authorised Signatory

  
 Divisional Forest Officer  
 Joginder Nagar Forest Division  
 Joginder Nagar (H.P.)