

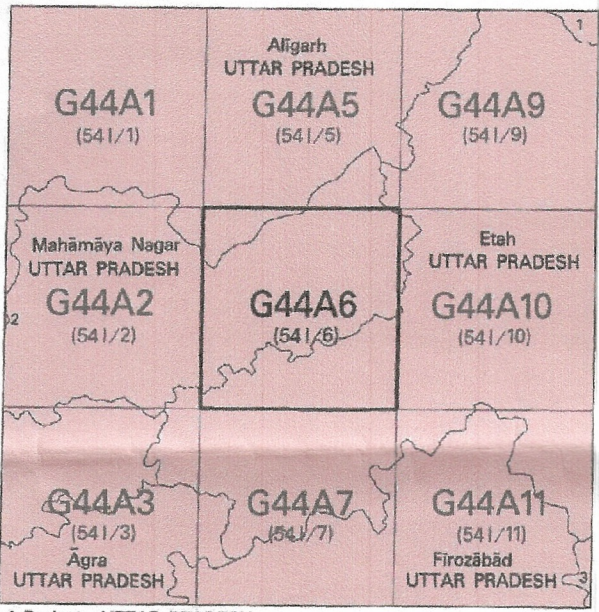
TOPO SHEET OF THE PROTECTED FOREST LAND PROPOSED TO BE DIVERTED FOR ENTRY/ EXIT AND MIDDLE APPROACH TO (I.O.C.L.) NEW RETAIL OUTLET ON ALIGARH-KANPUR ROAD  
NH-34 (OLD NH-91) KM STONE NO- 176, (CHAINAGE -175.523, R.H.S) KHASRA NO-128/7/2, VILLAGE- BILAR, TEHSIL- SIKANDRA RAO, DISTRICT- HATHRAS, (U.P.)



OPEN SERIES  
MAP

No. G44A6

Scale 1:50,000

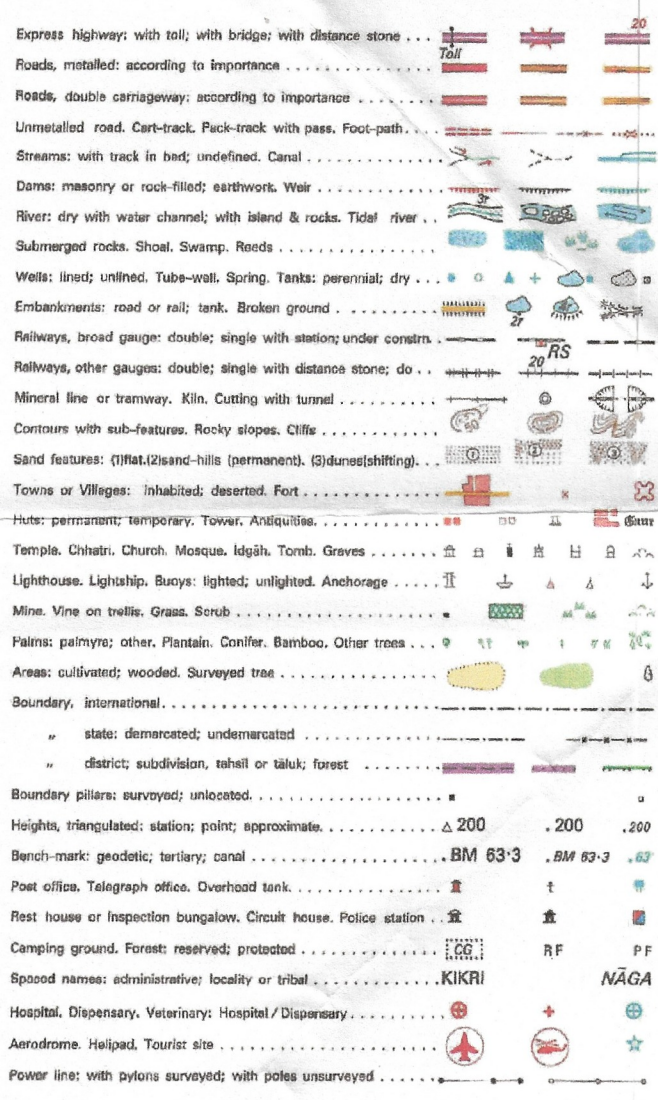


भारतीय सर्वेक्षण विभाग SURVEY OF INDIA

1st Edition 2011

Price: ₹ 70/-

CONVENTIONAL SYMBOLS




REFERENCES

Survey of India, Aligarh-Kanpur Road, 17 E.C. Road, Kanpur

NOTES

1. This sheet is a part of the series of sheets covering the area around Aligarh-Kanpur Road, 17 E.C. Road, Kanpur.

COMPILED INDEX



Projection - UTM Datum - WGS 84

Magnetic Variation from True North about 1° East in 2005.

Scale 1:50,000

500 m to 1 cm

2 cm to 1 km

For further details about this map, please contact

Director

Survey of India, Aligarh-Kanpur Road, 17 E.C. Road, Kanpur

Dehra Dun.

WEBSITE - www.surveyofindia.gov.in

Reproduction in whole or part by any means is prohibited without the written permission of Survey of India, the National Mapping Agency.

GOVERNMENT OF INDIA COPYRIGHT, 2011.



PROPOSED SITE FOR  
IOC RETAIL OUTLET

सर्वेक्षण विभाग द्वारा तैयार किया गया है।  
Published under the direction of Survey of India, B.E. Surveyor General of India,  
Survey of India, Hathiakhata Estate, Post Box No. 37, Dehra Dun-248001 (Uttarakhand)  
Department of Science & Technology, Government of India.

PRINTED AT THE WESTERN PRINTING GROUP OF SURVEY OF INDIA.

चन्द्रनील राय  
निदेशक (सिटींग सेक्टर)  
सर्वेक्षण विभाग, उत्तराखण्ड  
सर्वेक्षण विभाग, उत्तराखण्ड  
सर्वेक्षण विभाग, उत्तराखण्ड