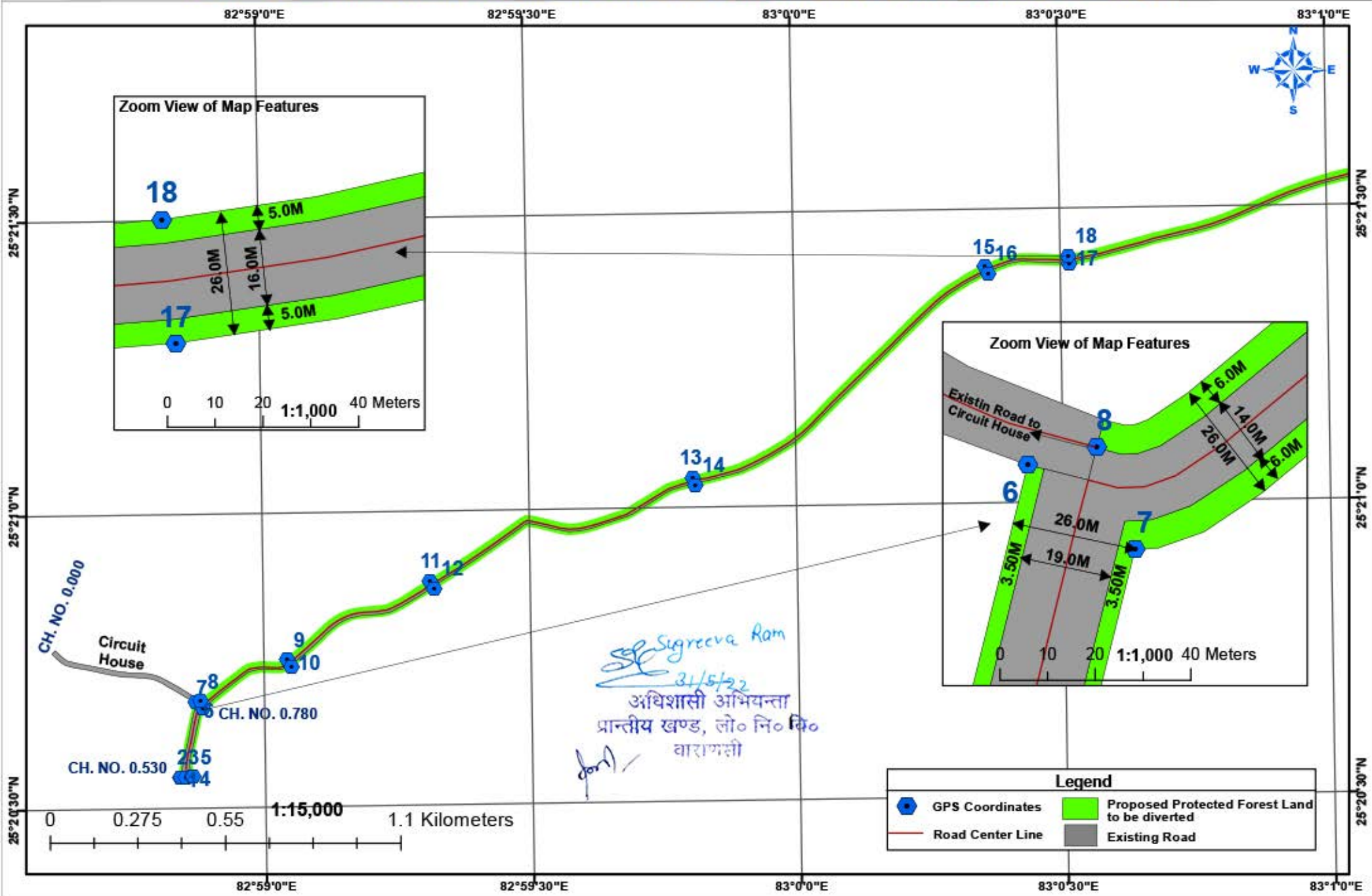
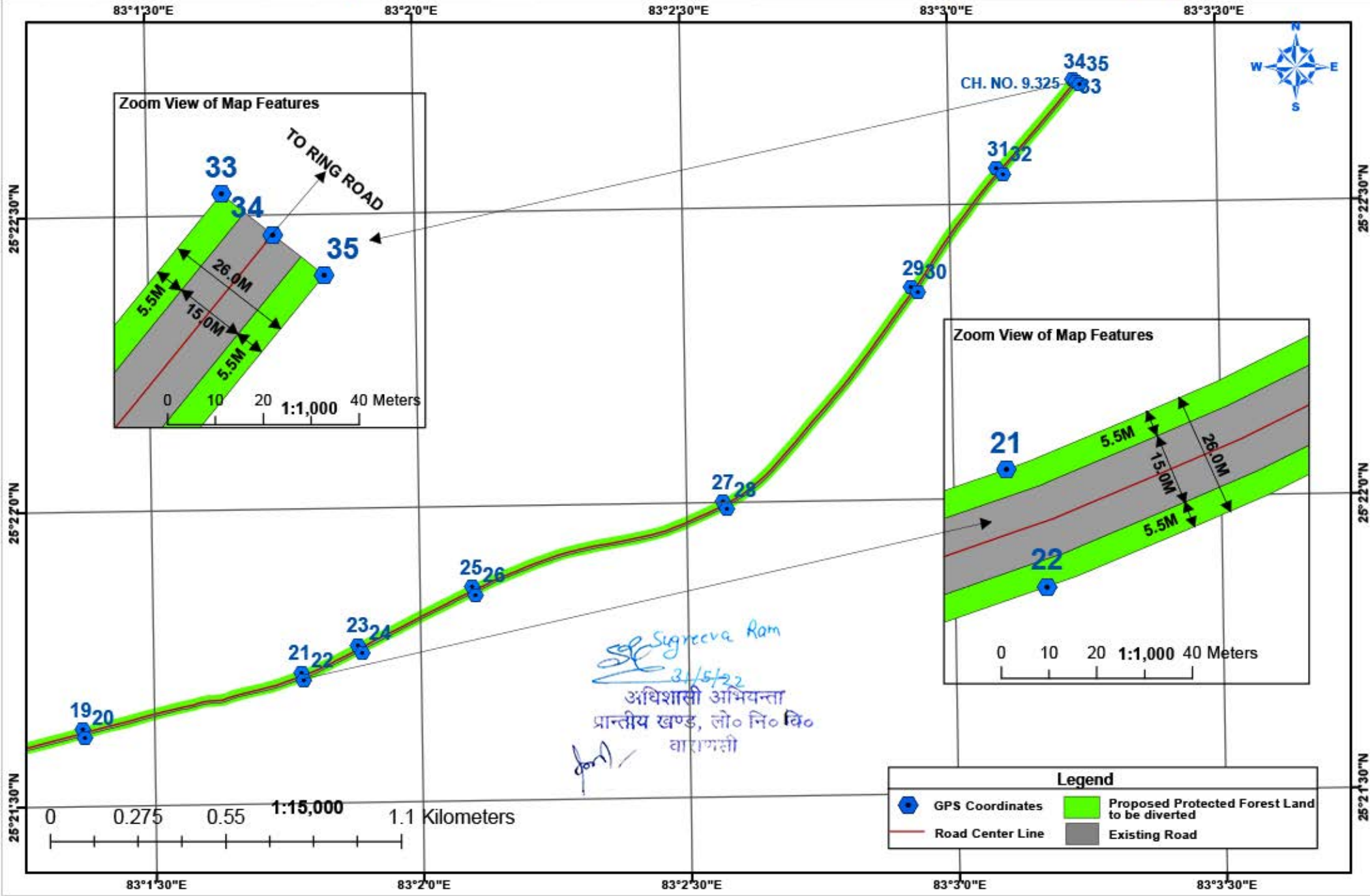


# Georeferenced Map of Proposed Protected Forest Land to be Diverted for 4-Lane Road Widening & Strengthening of Kachahri to Ashapur Chauraha to Sandaha From CH. No. 0.000 to CH. No. 9.325, District: Varanasi (U.P.)



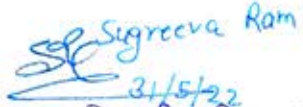
# Georeferenced Map of Proposed Protected Forest Land to be Diverted for 4-Lane Road Widening & Strengthening of Kachahri to Ashapur Chauraha to Sandaha From CH. No. 0.000 to CH. No. 9.325, District: Varanasi (U.P.)



**GPS COORDINATES**

Proposed Protected forest land to be diverted for 4-Lane Road Widening & Strengthening of Kachahri to Ashapur Chauraha to Sandaha From CH. No. 0.000 to CH. No. 9.325, District: Varanasi (Uttar Pradesh)

Name	Longitude	Latitude
1	82° 58' 50.333" E	25° 20' 33.252" N
2	82° 58' 50.456" E	25° 20' 33.232" N
3	82° 58' 50.986" E	25° 20' 33.218" N
4	82° 58' 51.708" E	25° 20' 33.263" N
5	82° 58' 51.830" E	25° 20' 33.288" N
6	82° 58' 52.232" E	25° 20' 40.899" N
7	82° 58' 53.024" E	25° 20' 40.315" N
8	82° 58' 52.749" E	25° 20' 41.010" N
9	82° 59' 2.514" E	25° 20' 45.054" N
10	82° 59' 3.001" E	25° 20' 44.334" N
11	82° 59' 18.672" E	25° 20' 52.877" N
12	82° 59' 19.166" E	25° 20' 52.151" N
13	82° 59' 48.417" E	25° 21' 3.090" N
14	82° 59' 48.657" E	25° 21' 2.274" N
15	83° 0' 21.475" E	25° 21' 24.177" N
16	83° 0' 21.858" E	25° 21' 23.407" N
17	83° 0' 30.965" E	25° 21' 24.286" N
18	83° 0' 30.873" E	25° 21' 25.127" N
19	83° 1' 21.906" E	25° 21' 37.906" N
20	83° 1' 22.143" E	25° 21' 37.081" N
21	83° 1' 46.492" E	25° 21' 43.372" N
22	83° 1' 46.785" E	25° 21' 42.571" N
23	83° 1' 52.909" E	25° 21' 46.073" N
24	83° 1' 53.343" E	25° 21' 45.325" N
25	83° 2' 5.768" E	25° 21' 51.814" N
26	83° 2' 6.159" E	25° 21' 51.048" N
27	83° 2' 34.078" E	25° 22' 0.152" N
28	83° 2' 34.498" E	25° 21' 59.397" N
29	83° 2' 55.509" E	25° 22' 21.665" N
30	83° 2' 56.259" E	25° 22' 21.164" N
31	83° 3' 5.257" E	25° 22' 33.679" N
32	83° 3' 5.991" E	25° 22' 33.091" N
33	83° 3' 13.959" E	25° 22' 42.711" N
34	83° 3' 14.339" E	25° 22' 42.431" N
35	83° 3' 14.719" E	25° 22' 42.151" N

  
31/5/22  
अधिशाली अभियन्ता  
प्रान्तीय खण्ड, लो० नि० वि०  
वाराणसी