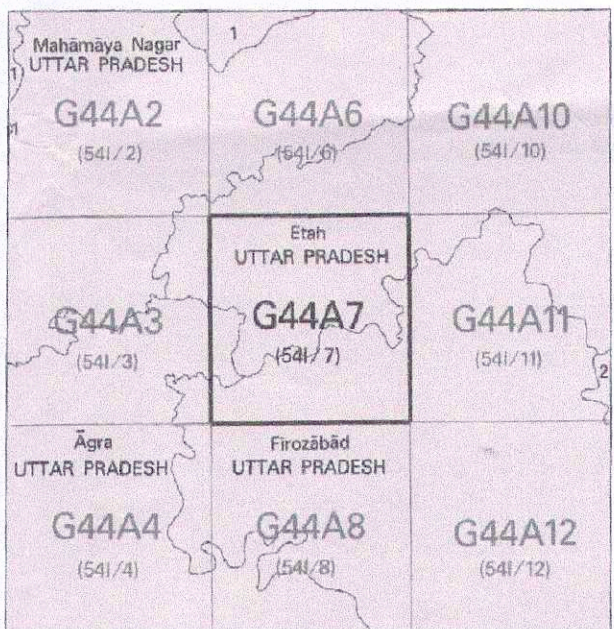


Topo Sheet of the Protected Forest Land Proposed to be Diverted (0.2233847 Hact.) for Entry/ Exit And Middle Approach to RBML, New Retail Outlet On Tundla-Etah road, (Sh-31), At km 12, Ch. no- 11.888 (LHS), Khasra no-396, 397, Village- Nagla Murli, Tehsil- Tundla & District- Firozabad, (U.P.)



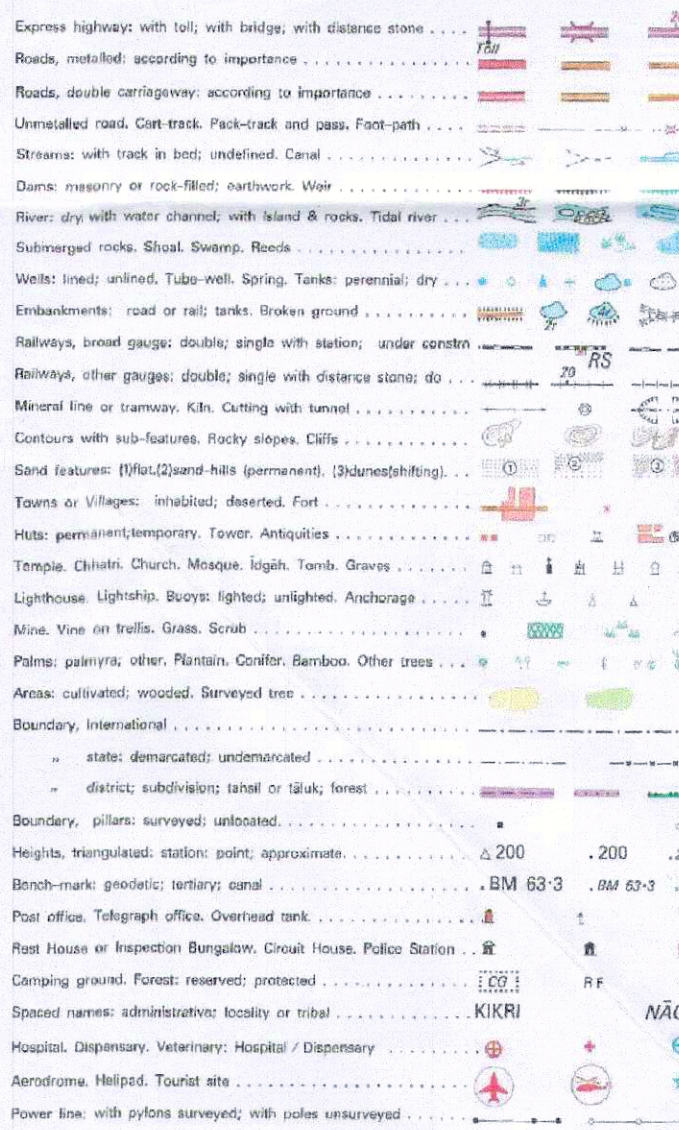
No. G44A7
Scale 1:50,000



भारतीय सर्वेक्षण विभाग
SURVEY OF INDIA

1st Edition 2011. Price: ₹ 70/-

CONVENTIONAL SYMBOLS



REFERENCE

City, Chamer.

NOTES

1. Heights are in metres and above Indian mean sea level.
2. Contours are approximate.
3. A relative height, if represented, is shown in the space between the top and bottom of a steep slope.
4. The boundaries of the Protected Forest Land are shown in solid type, e.g. 'S' where the boundaries are shown in dashed type, e.g. 'D'.
5. Wells and tube-wells are shown throughout the sheet; only the important ones have been shown.
6. Unimproved roads and cart-tracks in this sheet are generally motorable in dry season. Permission to use these along certain is required from the irrigation authorities.

COMPILATION INDEX

A. Surveyed during 1986-88. Updated for major details during 2005-06.



Projection - UTM Datum - WGS 84

Magnetic Variation from True North about 1° East in 2005.

1:50,000

Metres 0 500 1 000 2 000 3 000 4 000 5 000 6 000 7 000 8 000 9 000 10 000

CONTOUR INTERVAL 10 METRES

For further details about this map, please contact

Director

Uttarakhand & West Uttar Pradesh Geo - Spatial Data Centre

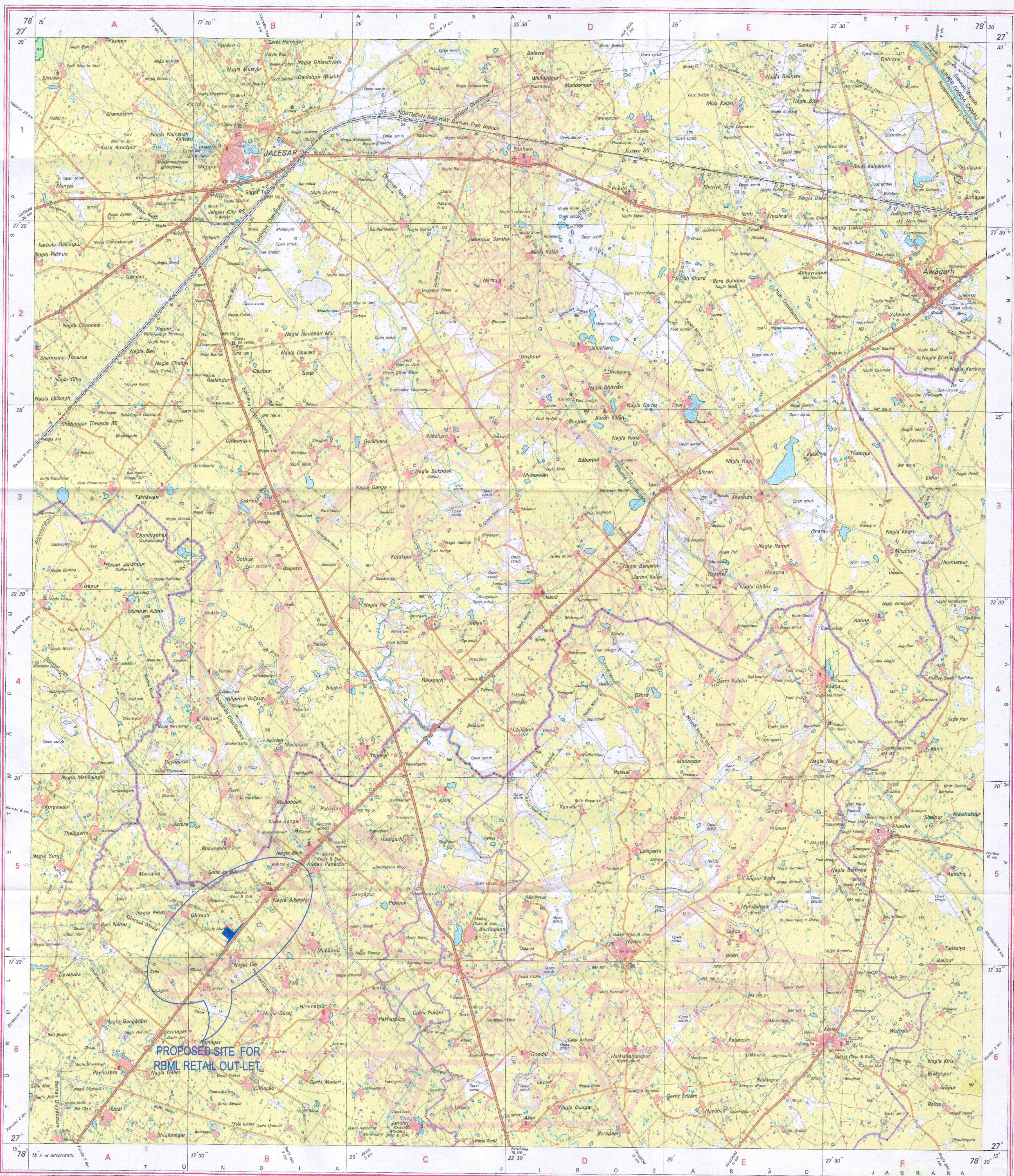
Survey of India, 17 E.C. Road, Karanpur

Dehra Dun

WEBSITE - www.surveyofindia.gov.in

Reproduction in whole or part by any means is prohibited without the written permission of Survey of India, the National Mapping Agency.

GOVERNMENT OF INDIA COPYRIGHT, 2011



LEGEND

PROPOSED SITE FOR RBML RETAIL OUT-LET

भारत के सर्वेक्षक: सर्वेक्षण विभाग, के. डी. रोड, देहरादून, उत्तराखण्ड।
Published under the direction of Swarna Subba Rao, B.E., Surveyor General of India,
Survey of India, Hattibarkala Estate, Post Box No. 37, Dehra Dun-248001 (Uttarakhand).
Department of Science & Technology, Government of India.

PRINTED AT THE WESTERN PRINTING GROUP OF SURVEY OF INDIA.

