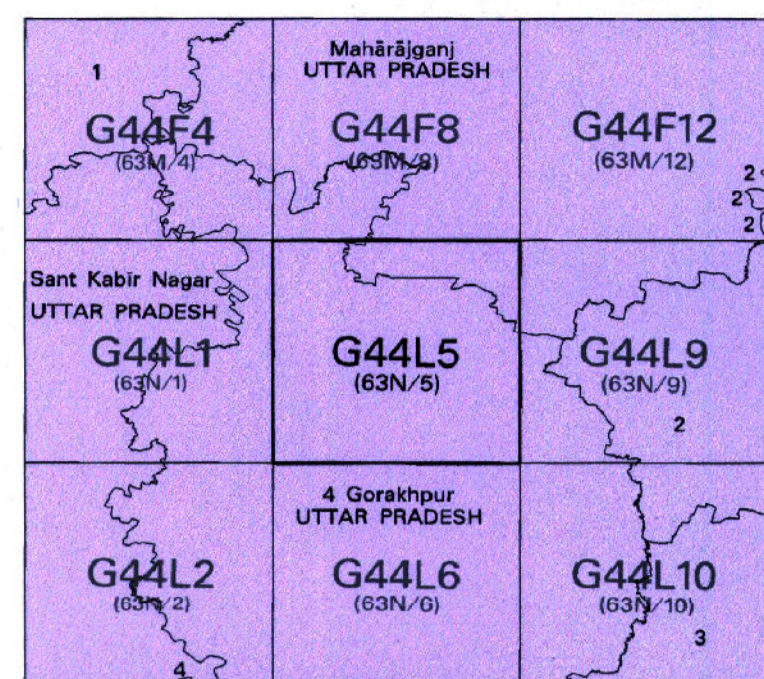




## OPEN SERIES MAP

No. G44L5

Scale 1:50,000



1 Siddhārth Nagar, UTTAR PRADESH.  
2 Kushīnagar, UTTAR PRADESH.  
3 Deoria, UTTAR PRADESH.

PLOTTER PRINT

भारतीय सर्वेक्षण विभाग SURVEY OF INDIA

1st Edition 2012. **Rs 250**  Price : Rs. 70/-1st Edition 2012. **Rs 250**  Price : Rs. 70/-

### CONVENTIONAL SYMBOLS



### Legend

## Proposed Forest Land for CA Plantation

## REFERENCES

NH-24 National Highway No. 24

**NOTES :-**

Heights are in metres *et* above Indian mean sea level.

Contours are approximate.

A relative height, *et*, represents height, in metres, between the top and bottom of a steep slope.


Unsettled roads and cart-tracks in this sheet are generally motorable in dry season. Permission to use these along canals and inside the Reserved Forest is required from Irrigation and Forest authorities respectively.

Wells and Tube-wells are numerous throughout the sheet; only the important ones have been shown.

Tanks, shown dry in this area usually contain water from July to December.

Owing to periodical floods the course of the Rapti River is continually changing.

COMPILATION INDEX



*Projection - UTM      Datum - WGS 84*

Magnetic Variation from True North about  $\frac{1}{4}^{\circ}$  East in 2010.  
(Increasing by about  $1'$  annually).

1:50.000

0 1 2 3 Kilometres

CONTOUR INTERVAL 20 METRES

For further details about this map, please contact  
Dianeta

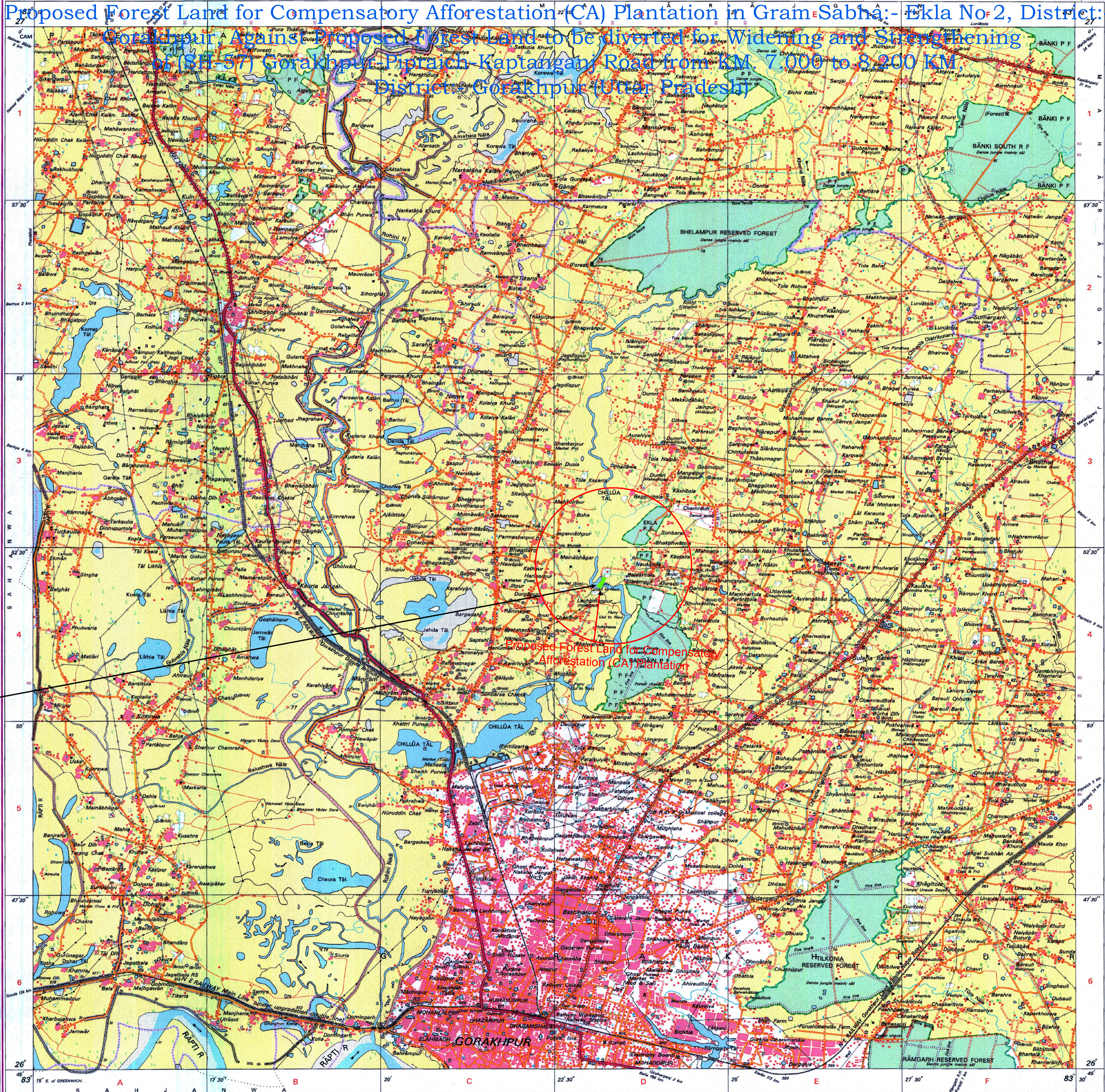
Director  
Uttar Pradesh Geo - Spatial Data Centre


Survey of India

2nd floor, PICUP Bhawan, Gomtinagar  
Fax : 0522- 2720740

18X : 0522- 2720740

WEBSITE – [www.surveyofindia.gov](http://www.surveyofindia.gov)





नियंत्रित के लिए नहीं NOT FOR EXPORT

OPEN SERIES MAP

No. G44L6

Scale 1:50,000

G44L1

G44L5

G44L9

G44L2

G44L6

G44L10

G44L3

G44L7

G44L11

1 Mahabharat, UTTAR PRADESH.

2 Kushinagar, UTTAR PRADESH.

3 Ambedkar Nagar, UTTAR PRADESH.

4 Mau, UTTAR PRADESH.

PLOTTER PRINT

सर्वेक्षण विभाग SURVEY OF INDIA

1st Edition 2012. Price : Rs. 70/-

CONVENTIONAL SYMBOLS

Press Highway with toll with bridge with distance stone

and metalled according to importance

metalled Road, Cart-track, Foot-track and path

roads with track in bed; unmetalled

road; masonry or rock-filled; earthwork

road; dry with water channel; with island & rocks

damaged road, Shovel, Swamp, Road

side Road, Tube-well, Spring, Tank, Perennial, dry

bankmarked road or rail, water, broken ground

highway, broad gauge; double; single with station; under construction

highway, other gauge; double; single with distance stone

internal line or tramway, Kin, Cutting with tunnel

road with auto-features, Rocky slopes, Cuts

and features: (filled) (dashed) (dotted) (dashed-dotted)

area or village: inhabited; deserted; Fort

state: permanent; temporary; Tower; Antiquities

temple, Chhatra, Church, Mosque, Light, Tomb, Graves

lighthouse, Lightship, Buoy; lighted; unlighted; Anchorage

sea, Vine on trellis, Grass, Scrub

shrub; palm; other; Plantain, Cactus, Bamboo, Other trees

area: cultivated; wooded; Surveyed tree

boundary, International

state: demarcated; undemarcated

district; subdivision, taluk or taluk; forest

boundary, Pillars surveyed; unlocated; village intersection

heights, triangulated; station; point; approximate

Bench-mark: geodetic; tertiary; canal

Post office, Overhead tank

Habit house or inspection bungalow, Circuit house, Police station

Camping ground, Forest: reserved; protected

Reserved names: administrative; locality or tribal

Hospital, Dispensary, Veterinary hospital / Dispensary

Apartment, Halfed, Tourist site

Power line: with pylons surveyed; with poles unsurveyed

Legend

Proposed Forest Land for CA Plantation

REFERENCE

N 22 National Highway No. 22

NOTES :-

heights are in metres and above Indian mean sea level

contours are approximate

relative height, if, represents height, in metres, between the top and bottom of a steep slope

The surveying station numbers along the road, railway and canal are shown in short type, e.g. 5

whereas mile stone numbers are shown in upright type e.g. 5

unmetalled roads and cart-roads in this sheet are generally not suitable for dry season. Permission to use

these roads for cattle and bullock is granted for the purpose of transport of goods and passengers

Wells and tube-wells are numerous throughout the sheet, only the important ones have been shown

Forest shows dry in this area usually ceases water from July to March

Drainage to perennial focus the source of the Rapti River and Anil River are continually changing

COMPILATION INDEX

A Modern Survey during 1970-71. Updated for major details and administrative boundaries during 2012-13.

Projection - UTM Datum - WGS 84

Magnetic Variation from True North about 1° East in 2010.

(Increasing by about 1' annually)

600 m to 1 cm

1:50,000

2 cm to 1 km

3 Kilometres

CONTOUR INTERVAL 10 METRES

For further details about this map, please contact

Director

East Uttar Pradesh Geo - Spatial Data Centre

Survey of India

B - 2 Block, 2nd floor, P.O. Ghazipur, Ghatampur, Lucknow

Fax : 0522- 2720740

www.surveyofindia.gov.in