
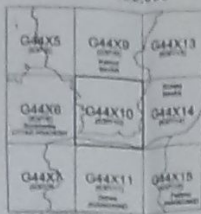




Map of the United Kingdom

No. G44X10

Scale 1:50,000



CONVENTIONAL SYMBOLS

Boundaries: National, County, District, Urban, etc.	Water: Rivers, Canals, Lakes, etc.
Transport: Roads, Railways, etc.	Vegetation: Woods, etc.
Buildings: Towns, etc.	Relief: Contours, etc.
Other: etc.	etc.

NOTES

1. This map is a reproduction of the original map...
2. The original map is held by the Ordnance Survey...
3. The original map is held by the Ordnance Survey...


COMPARISON SHEET



Projection: LTW Datum: WGS84

Magnetic variation from True North about 1° 45' 20" E

Scale 1:50,000



Printed in Great Britain by the Ordnance Survey

First Published: 1974

Revised: 1984

Second Edition: 1984

Third Edition: 1984

Fourth Edition: 1984

Fifth Edition: 1984

Sixth Edition: 1984

Seventh Edition: 1984

Eighth Edition: 1984

Ninth Edition: 1984

Tenth Edition: 1984

Copyright in whole or part by any means is prohibited without the written permission of Survey of India by National Mapping Agency



Map of the United Kingdom
Published under the authority of the Survey of India
Survey of India, Hydrographic Section, First Edition, 1974 (Revised Edition)
Department of Science & Technology, Government of India

Handwritten notes and signatures in blue ink at the bottom right of the map.