
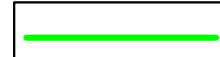

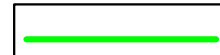

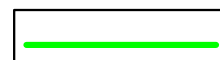






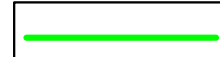

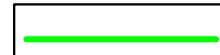

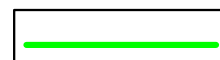







TOPOSHEET NO	TOPOSHHET TITLE	SCALE
48 $\frac{1}{11}$	UTTARA KANNADA DISTRICTS	1:50000
48 $\frac{1}{15}$		
48 $\frac{1}{12}$		
48 $\frac{1}{16}$		
<div style="text-align: center;"> SCALE: 1:50000</div>		
<b>LEGEND</b>		
<div><div></div> RAW WATER RISING MAIN - Forest</div> <div><div></div> RAW WATER RISING MAIN - Non Forest</div> <div><div></div> PURE WATER RISING MAIN - Forest</div> <div><div></div> PURE WATER RISING MAIN - Non Forest</div> <div><div></div> PURE WATER GRAVITY MAIN - Forest</div> <div><div></div> PURE WATER GRAVITY MAIN - Non Forest</div> <div><div></div> ELECTRICAL SEGMENT - Forest</div> <div><div></div> ELECTRICAL SEGMENT - Non Forest</div>		
<b>NAME OF WORK :</b> DESIGN,BUILD,OPERATE AND TRANSFER (DBOT) OF MULTI VILLAGE DRINKING WATER SUPPLY SCHEME TO TERGAON KAWALWADA & OTHER 91 VILLAGES IN HALIYAL TALUK UTTARA KANNADA DISTRICT.		
CLIENT <b>EXECUTIVE ENGINEER</b> <b>RDW&amp;S DIVISION KARWAR</b>		
CONTRACTORS <b>M/s B.R. PATIL</b> <b>ENGINEER'S &amp; CONTRACTOR'S</b> <b>NIPPANI, BELAGAVI</b>		
GIS CONSULTANTS : <div> #5, 2nd Floor, Pacific Plaza, Vivekananda Hospital Road, Deshpande Nagar, Hubli. Ph : 0836-2258150,2352956,2970627,2352955 M : 94483 34864, 94484 04691 web site: www.visionsolutionsindia.com</div>		
<b>DRAWING TITLE :</b> <b>MOSAIC VILLAGE MAP SHOWING FOREST &amp; NON FOREST AREA</b>		
<div style="text-align: center;"> ಕಾರ್ಯನಿರ್ವಾಹಕ ಇಂಜಿನಿಯರ್ ಗ್ರಾಮೀಣ ಕುಡಿಯುವ ನೀರು ಮತ್ತು ನೈರ್ಮಲ್ಯ ವಿಭಾಗ ಕಾರವಾರ.</div>		

[illegible]

TOPOSHEET NO	TOPOSHHET TITLE	SCALE
48 $\frac{1}{11}$	UTTARA KANNADA DISTRICTS	1:50000
48 $\frac{1}{15}$		
48 $\frac{1}{12}$		
48 $\frac{1}{16}$		
<div style="text-align: center;"> SCALE: 1:50000</div>		
<b>LEGEND</b>		
<div><div></div> RAW WATER RISING MAIN - Forest</div> <div><div></div> RAW WATER RISING MAIN - Non Forest</div> <div><div></div> PURE WATER RISING MAIN - Forest</div> <div><div></div> PURE WATER RISING MAIN - Non Forest</div> <div><div></div> PURE WATER GRAVITY MAIN - Forest</div> <div><div></div> PURE WATER GRAVITY MAIN - Non Forest</div> <div><div></div> ELECTRICAL SEGMENT - Forest</div> <div><div></div> ELECTRICAL SEGMENT - Non Forest</div>		
<b>NAME OF WORK :</b> DESIGN,BUILD,OPERATE AND TRANSFER (DBOT) OF MULTI VILLAGE DRINKING WATER SUPPLY SCHEME TO TERGAON KAWALWADA & OTHER 91 VILLAGES IN HALIYAL TALUK UTTARA KANNADA DISTRICT.		
CLIENT <b>EXECUTIVE ENGINEER</b> <b>RDW&amp;S DIVISION KARWAR</b>		
CONTRACTORS <b>M/s B.R. PATIL</b> <b>ENGINEER'S &amp; CONTRACTOR'S</b> <b>NIPPANI, BELAGAVI</b>		
GIS CONSULTANTS : <div> #5, 2nd Floor, Pacific Plaza, Vivekananda Hospital Road, Deshpande Nagar, Hubli. Ph : 0836-2258150,2352956,2970627,2352955 M : 94483 34864, 94484 04691 web site: www.visionsolutionsindia.com</div>		
<b>DRAWING TITLE :</b> <b>MOSAIC VILLAGE MAP SHOWING FOREST &amp; NON FOREST AREA</b>		
<div style="text-align: center;"> ಕಾರ್ಯನಿರ್ವಾಹಕ ಇಂಜಿನಿಯರ್ ಗ್ರಾಮೀಣ ಕುಡಿಯುವ ನೀರು ಮತ್ತು ನೈರ್ಮಲ್ಯ ವಿಭಾಗ ಕಾರವಾರ.</div>		