Table: II

Village wise Area of CA Land

Sl.No.	Plot No.	Village	Thana No.	Thana	District	CA Land Area (in Ha.)	Perimeter(in Metre)	Gross Area (in Ha.)
1	02, 29, 354, 355 & 356	Bandojor	8	Tundi	Dhanbad	11.31	3256.53	11.31
Total						11.31	3256.53	11.31

Table:I

List of Geographical Co-ordinates (in WGS 84) of Pillars Along CA Land Bailgara Mouza

Name	WGS84 Latitude	WGS84 Longitude	Name	WGS84 Latitude	WGS84 Longitude
B1	24° 2' 36.463" N	86° 20' 58.616" E	B30	24° 2' 36.455" N	86° 21' 16.168" E
B2	24° 2' 35.996" N	86° 20' 59.258" E	B31	24° 2' 35.755" N	86° 21' 17.521" E
B3	24° 2' 34.849" N	86° 20' 58.656" E	B32	24° 2' 34.880" N	86° 21' 18.923" E
B4	24° 2' 36.108" N	86° 20' 58.077" E	B33	24° 2' 33.843" N	86° 21' 20.885" E
B5	24° 2' 33.501" N	86° 20' 57.949" E	B34	24° 2' 33.104" N	86° 21' 20.176" E
B6	24° 2' 30.982" N	86° 20' 58.057" E	B35	24° 2' 34.555" N	86° 21' 16.751" E
B7	24° 2' 31.194" N	86° 20' 56.785" E	B36	24° 2' 34.729" N	86° 21' 15.630" E
B8	24° 2' 31.493" N	86° 20' 54.180" E	B37	24° 2' 33.294" N	86° 21' 14.783" E
B9	24° 2' 30.022" N	86° 20' 53.225" E	B38	24° 2' 34.349" N	86° 21' 12.197" E
B10	24° 2' 29.754" N	86° 20' 53.484" E	B39	24° 2' 33.913" N	86° 21' 11.995" E
B11	24° 2' 28.580" N	86° 20' 53.009" E	B40	24° 2' 34.555" N	86° 21' 10.773" E
B12	24° 2' 26.904" N	86° 20' 52.489" E	B41	24° 2' 33.608" N	86° 21' 10.210" E
B13	24° 2' 29.009" N	86° 20' 48.628" E	B42	24° 2' 34.766" N	86° 21' 6.854" E
B14	24° 2' 30.008" N	86° 20' 48.960" E	B43	24° 2' 35.341" N	86° 21' 3.659" E
B15	24° 2' 31.238" N	86° 20' 50.958" E	B44	24° 2' 32.966" N	86° 21' 2.485" E
B16	24° 2' 31.853" N	86° 20' 50.645" E	B45	24° 2' 31.696" N	86° 21' 3.520" E
B17	24° 2' 31.951" N	86° 20' 51.171" E	B46	24° 2' 30.160" N	86° 21' 3.601" E
B18	24° 2' 32.858" N	86° 20' 51.220" E	B47	24° 2' 29.582" N	86° 21' 4.109" E
B19	24° 2' 33.843" N	86° 20' 51.982" E	B48	24° 2' 27.596" N	86° 21' 3.074" E
B20	24° 2' 33.561" N	86° 20' 53.481" E	B49	24° 2' 30.726" N	86° 21' 1.130" E
B21	24° 2' 34.287" N	86° 20' 54.588" E	B50	24° 2' 34.277" N	86° 21' 0.681" E
B22	24° 2' 34.191" N	86° 20' 56.280" E	B51	24° 2' 35.607" N	86° 20' 59.675" E
B23	24° 2' 34.619" N	86° 20' 57.385" E	B52	24° 2' 36.400" N	86° 21' 0.935" E
B24	24° 2' 43.181" N	86° 21' 11.694" E	B53	24° 2' 38.230" N	86° 21' 1.613" E
B25	24° 2' 41.080" N	86° 21' 11.293" E	B54	24° 2' 39.200" N	86° 21' 4.336" E
B26	24° 2' 39.236" N	86° 21' 10.534" E	B55	24° 2' 40.172" N	86° 21' 6.102" E
B27	24° 2' 37.764" N	86° 21' 12.887" E	B56	24° 2' 41.030" N	86° 21' 7.072" E
B28	24° 2' 37.355" N	86° 21' 12.937" E	B57	24° 2' 42.205" N	86° 21' 9.315" E
B29	24° 2' 37.611" N	86° 21' 13.378" E			

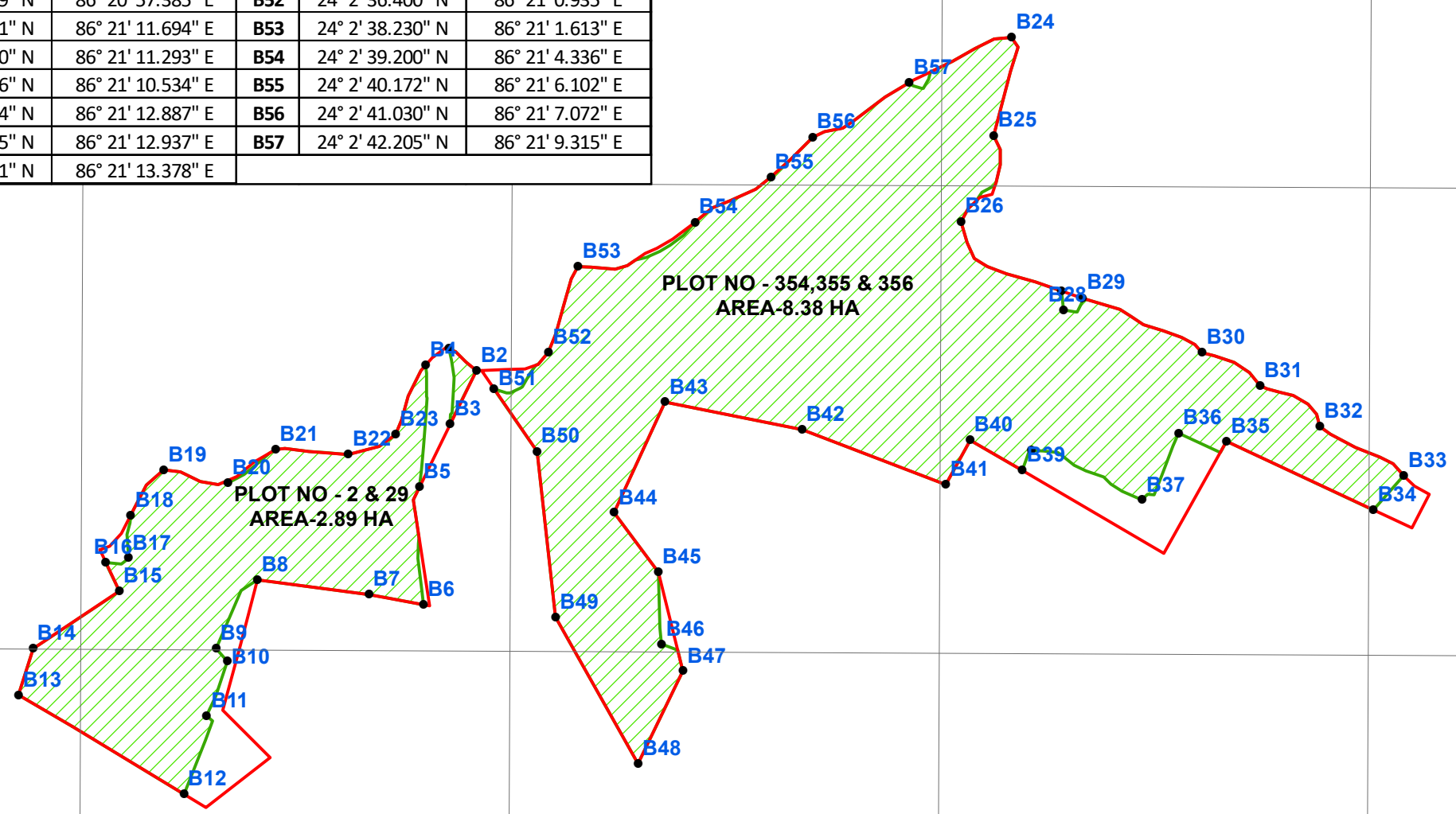

Legend

- Pillar_Bandojor
- Forest_Bandojor_dt_27_09_24
- CA_Bandojor_dt_27_09_24

Copyright in the drawing is vested in CMPDI.
Unauthorised copying or use is not permitted.

Customer: **Bharat Coking Coal Limited**

Project: Preparation of Georeferenced Boundary Map of CA Land (34.37 Ha) against Forest Land (16.49 Ha.) at Kuya Colliery, BCCL

Job No.

Subject: Plan Showing CA Land at Village : Bandojor Thana : Tundi Thana No : 08 District : Dhanbad

Activity	Name	Designation	Signature	Date
Surveyed / Processed by	S Mandal	Surveyor(M)		29.10.24
	AK Suman	Ch Manager(M)		29.10.24
Checked by	S.K.Dixit	GM (Mining)		29.10.24
Approved by	M.Rastogi	GM (Geomatics)		29.10.24

cmpdi — A Mini Ratna Company

Scale - 1:3,960

Sheet No. 1 of 1

Drg No. HQS&DN24145

REV. 0

86°21'0"E 86°21'10"E 86°21'20"E 86°21'30"E

24°3'10"N 24°3'0"N 24°2'50"N 24°2'40"N 24°2'30"N

Table: II

Village wise Area of CA Land

Sl.No.	Plot No.	Village	Thana No.	Thana	District	CA Land Area (in Ha.)	Perimeter(in Metre)	Gross Area (in Ha.)
1	409	Sarra	1	Tundi	Dhanbad	12.06	1605.06	12.06
Total						12.06	1605.06	12.06

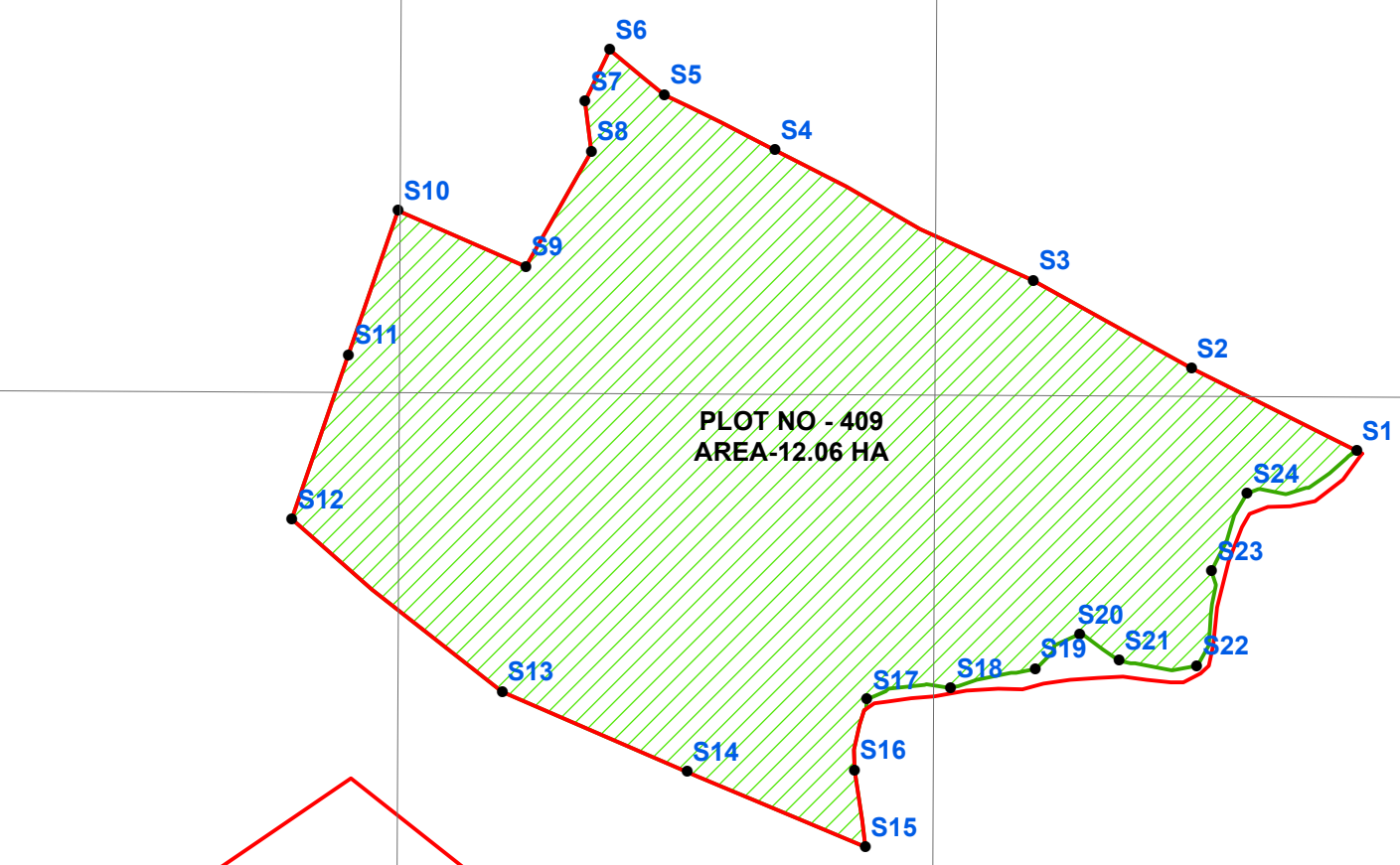

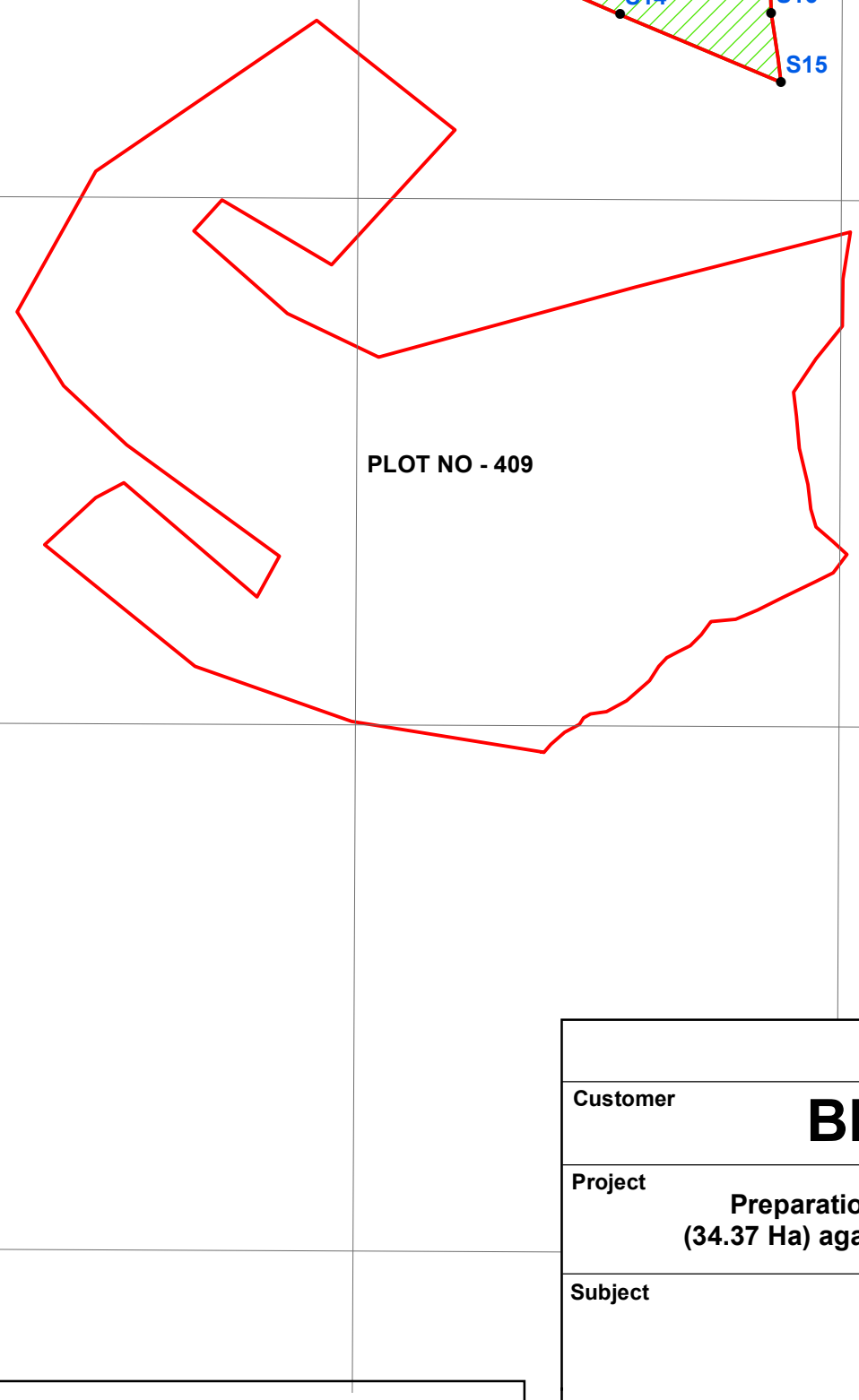

Table:I

List of Geographical Co-ordinates (in WGS 84) of Pillars Along CA Land Baluri Mouza

Name	WGS84 Latitude	WGS84 Longitude
S1	24° 2' 59.078" N	86° 21' 17.950" E
S2	24° 3' 0.482" N	86° 21' 14.855" E
S3	24° 3' 1.975" N	86° 21' 11.897" E
S4	24° 3' 4.192" N	86° 21' 7.061" E
S5	24° 3' 5.129" N	86° 21' 4.996" E
S6	24° 3' 5.899" N	86° 21' 3.973" E
S7	24° 3' 5.015" N	86° 21' 3.509" E
S8	24° 3' 4.155" N	86° 21' 3.630" E
S9	24° 3' 2.172" N	86° 21' 2.423" E
S10	24° 3' 3.119" N	86° 21' 0.029" E
S11	24° 3' 0.647" N	86° 20' 59.118" E
S12	24° 2' 57.820" N	86° 20' 58.077" E
S13	24° 2' 54.879" N	86° 21' 2.014" E
S14	24° 2' 53.519" N	86° 21' 5.479" E
S15	24° 2' 52.241" N	86° 21' 8.808" E
S16	24° 2' 53.563" N	86° 21' 8.602" E
S17	24° 2' 54.769" N	86° 21' 8.825" E
S18	24° 2' 54.975" N	86° 21' 10.393" E
S19	24° 2' 55.312" N	86° 21' 11.961" E
S20	24° 2' 55.911" N	86° 21' 12.792" E
S21	24° 2' 55.462" N	86° 21' 13.530" E
S22	24° 2' 55.378" N	86° 21' 14.985" E
S23	24° 2' 57.006" N	86° 21' 15.247" E
S24	24° 2' 58.333" N	86° 21' 15.907" E

Legend

- Pillar_Sarra
- Forest_Sarra_dt_27_09_24
- CA_Sarra_dt_27_09_24

Copyright in the drawing is vested in CMPDI.
Unauthorised copying or use is not permitted.

Customer

Bharat Coking Coal Limited

Project

Preparation of Georeferenced Boundary Map of CA Land (34.37 Ha) against Forest Land (16.49 Ha.) at Kuya Colliery, BCCL

Job No.

Subject

Plan Showing CA Land at
Village : Sarra
Thana : Tundi
Thana No : 01
District : Dhanbad

Activity	Name	Designation	Signature	Date
Surveyed / Processed by	S Mandal	Surveyor(M)		29.10.24
	AK Suman	Ch Manager(M)		29.10.24
Checked by	S.K.Dixit	GM (Mining)		29.10.24
Approved by	M.Rastogi	GM (Geomatics)		29.10.24

cmpdi A Mini Ratna Company

Scale - 1:3,960

Sheet No. 1 of 1

Drg No. HQS&DN24144

REV. 0

86°21'0"E 86°21'10"E 86°21'20"E 86°21'30"E

Table: II

Village wise Area of CA Land

Sl.No.	Plot No.	Village	Thana No.	Thana	District	CA Land Area (in Ha.)	Perimeter(in Metre)	Gross Area (in Ha.)
1	125, 218, 227 & 229	Bhurahi	9	Tundi	Dhanbad	11.00	2672.30	11.00
Total						11.00	2672.30	11.00

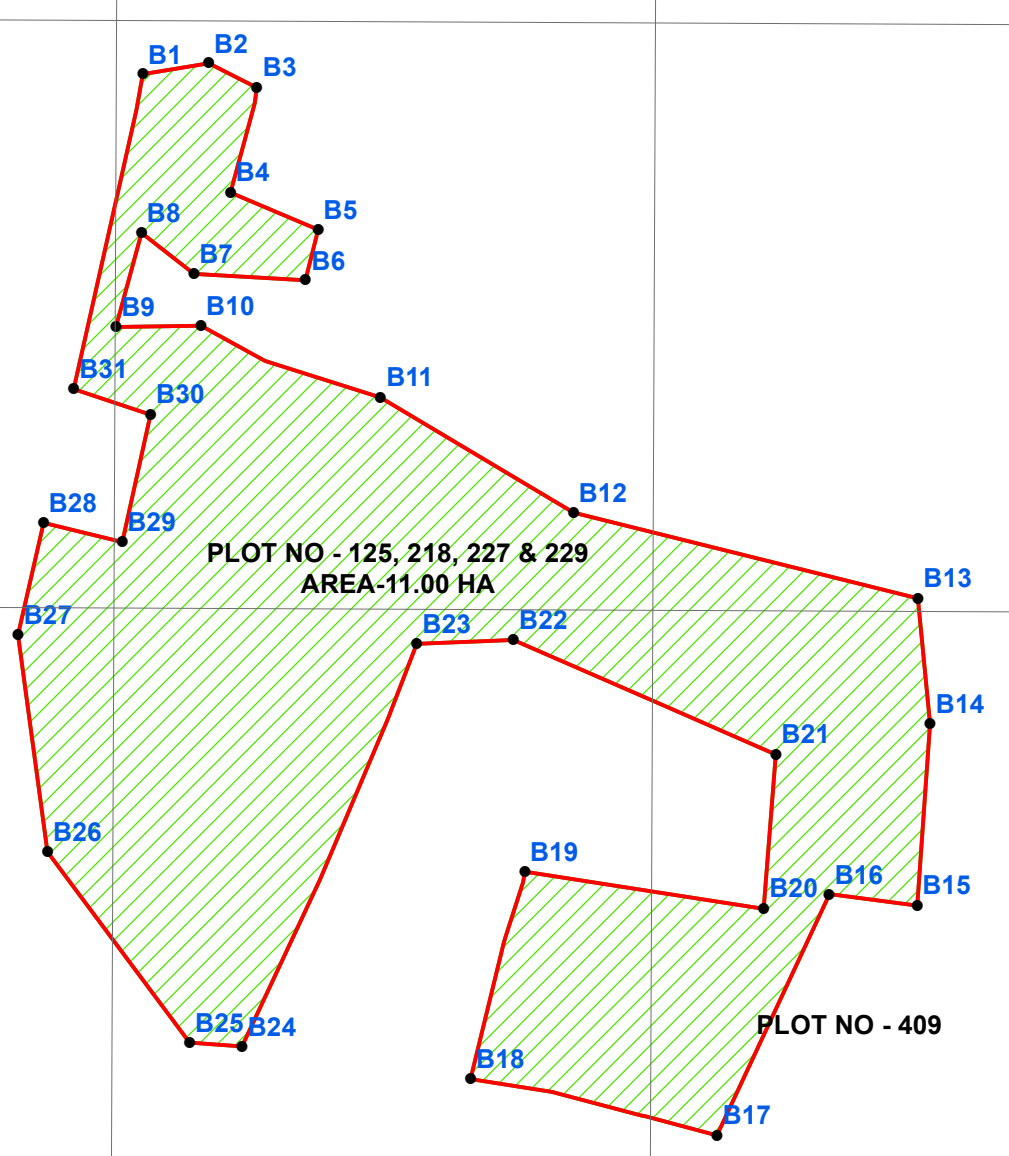

Table:I

List of Geographical Co-ordinates (in WGS 84) of Pillars Along CA Land Gerua Mouza

Name	WGS84 Latitude	WGS84 Longitude
B1	24° 2' 19.085" N	86° 21' 20.567" E
B2	24° 2' 19.280" N	86° 21' 21.784" E
B3	24° 2' 18.870" N	86° 21' 22.685" E
B4	24° 2' 17.085" N	86° 21' 22.197" E
B5	24° 2' 16.449" N	86° 21' 23.833" E
B6	24° 2' 15.588" N	86° 21' 23.604" E
B7	24° 2' 15.688" N	86° 21' 21.529" E
B8	24° 2' 16.389" N	86° 21' 20.552" E
B9	24° 2' 14.784" N	86° 21' 20.089" E
B10	24° 2' 14.807" N	86° 21' 21.664" E
B11	24° 2' 13.607" N	86° 21' 24.998" E
B12	24° 2' 11.654" N	86° 21' 28.589" E
B13	24° 2' 10.220" N	86° 21' 34.988" E
B14	24° 2' 8.079" N	86° 21' 35.223" E
B15	24° 2' 4.991" N	86° 21' 34.996" E
B16	24° 2' 5.156" N	86° 21' 33.367" E
B17	24° 2' 1.057" N	86° 21' 31.309" E
B18	24° 2' 1.997" N	86° 21' 26.731" E
B19	24° 2' 5.531" N	86° 21' 27.717" E
B20	24° 2' 4.922" N	86° 21' 32.158" E
B21	24° 2' 7.551" N	86° 21' 32.369" E
B22	24° 2' 9.483" N	86° 21' 27.488" E
B23	24° 2' 9.408" N	86° 21' 25.697" E
B24	24° 2' 2.530" N	86° 21' 22.494" E
B25	24° 2' 2.594" N	86° 21' 21.520" E
B26	24° 2' 5.835" N	86° 21' 18.862" E
B27	24° 2' 9.532" N	86° 21' 18.300" E
B28	24° 2' 11.444" N	86° 21' 18.759" E
B29	24° 2' 11.123" N	86° 21' 20.222" E
B30	24° 2' 13.293" N	86° 21' 20.736" E
B31	24° 2' 13.717" N	86° 21' 19.310" E

Legend

- Pillar_Bhurahi
- Forest_Bhurahi_dt_27_09_24
- CA_Bhurahi_dt_27_09_24

Copyright in the drawing is vested in CMPDI.
Unauthorised copying or use is not permitted.

Customer

Bharat Coking Coal Limited

Project

Preparation of Georeferenced Boundary Map of CA Land (34.37 Ha) against Forest Land (16.49 Ha.) at Kuya Colliery, BCCL

Job No.

Subject

Plan Showing CA Land at
Village : Bhurahi
Thana : Tundi
Thana No : 09
District : Dhanbad

Activity	Name	Designation	Signature	Date
Surveyed / Processed by	S Mandal	Surveyor(M)		29.10.24
	AK Suman	Ch Manager(M)		29.10.24
Checked by	S.K.Dixit	GM (Mining)		29.10.24
Approved by	M.Rastogi	GM (Geomatics)		29.10.24

cmpdi
A Mini Ratna Company

Scale - 1:3,960

Sheet No. 1 of 1

Drg No. HQS&DN24146

REV. 0