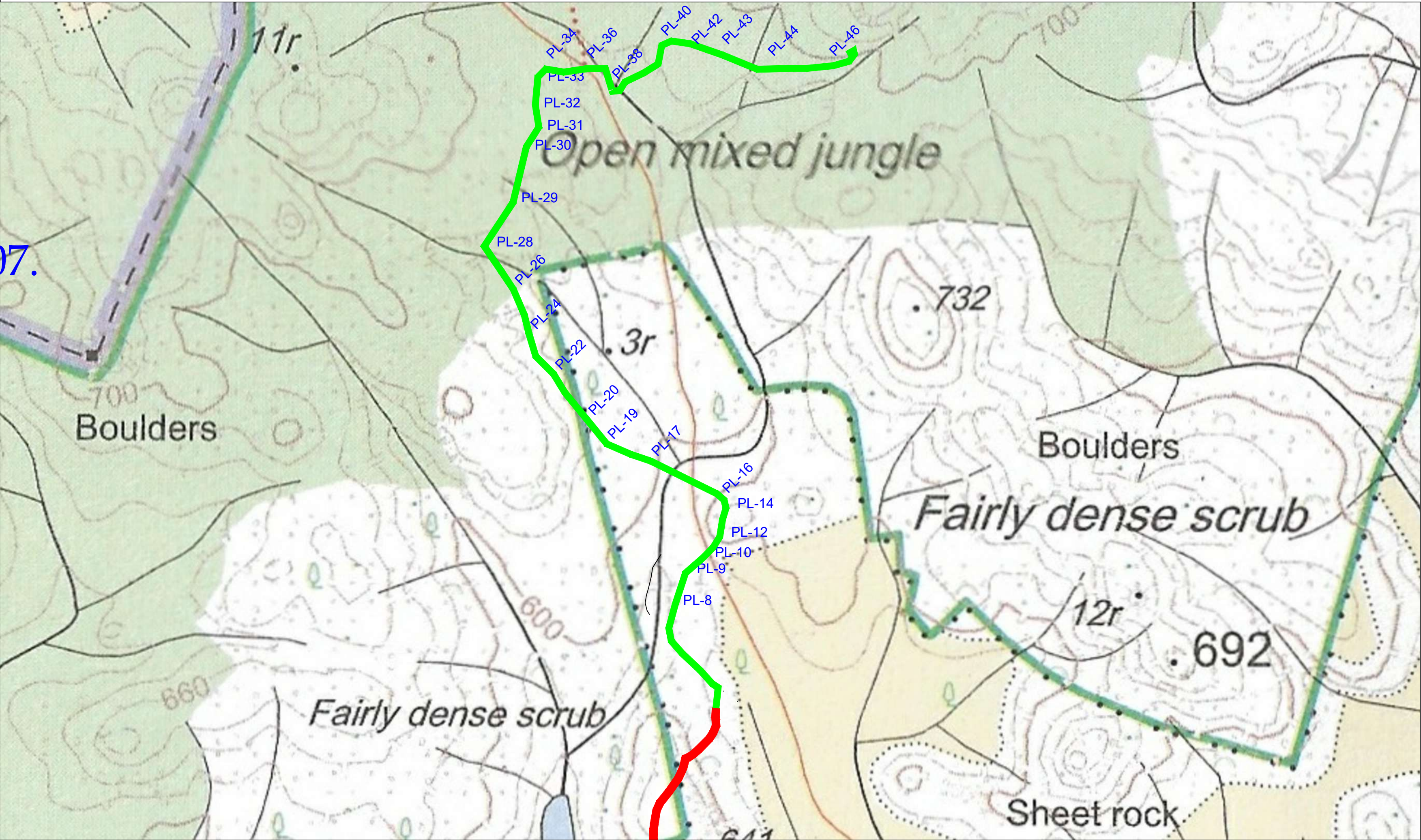


TOPO MAP OF MALERAVU VILLAGE WITH SURVEY NO AND FOREST AREA DETAILS



GPS Reading @ Maleravu			
Sy.No	POINT ID	Latitude	Longitude
7	PL-8	14.943127	76.727518
7	PL-9	14.943845	76.727765
7	PL-10	14.944202	76.728192
7	PL-11	14.944423	76.728419
7	PL-12	14.944665	76.728574
7	PL-13	14.945060	76.728642
7	PL-14	14.945318	76.728725
7	PL-15	14.945502	76.728682
7	PL-16	14.945643	76.728516
7	PL-17	14.946400	76.726976
7	PL-18	14.946559	76.726508
7	PL-19	14.946799	76.725949
7	PL-20	14.947339	76.725505
7	PL-21	14.947974	76.724979
12	PL-22	14.948400	76.724715
12	PL-23	14.948806	76.724302
12	PL-24	14.949325	76.724148
12	PL-25	14.949749	76.724042
12	PL-26	14.950334	76.723790
12	PL-27	14.950744	76.723513
12	PL-28	14.951318	76.723120
12	PL-29	14.952311	76.723801
12	PL-30	14.953569	76.724120
12	PL-31	14.954017	76.724418
12	PL-32	14.954525	76.724339
12	PL-33	14.955156	76.724403
12	PL-34	14.955337	76.724591
12	PL-35	14.955265	76.725012
12	PL-36	14.955337	76.725539
12	PL-37	14.955338	76.725984
12	PL-38	14.954864	76.726127
12	PL-39	14.954808	76.726327
12	PL-40	14.955297	76.726886
12	PL-41	14.955512	76.727304
12	PL-42	14.956043	76.727745
12	PL-43	14.955836	76.728525
12	PL-44	14.955427	76.729488
12	PL-45	14.955413	76.730075
12	PL-46	14.955405	76.730893

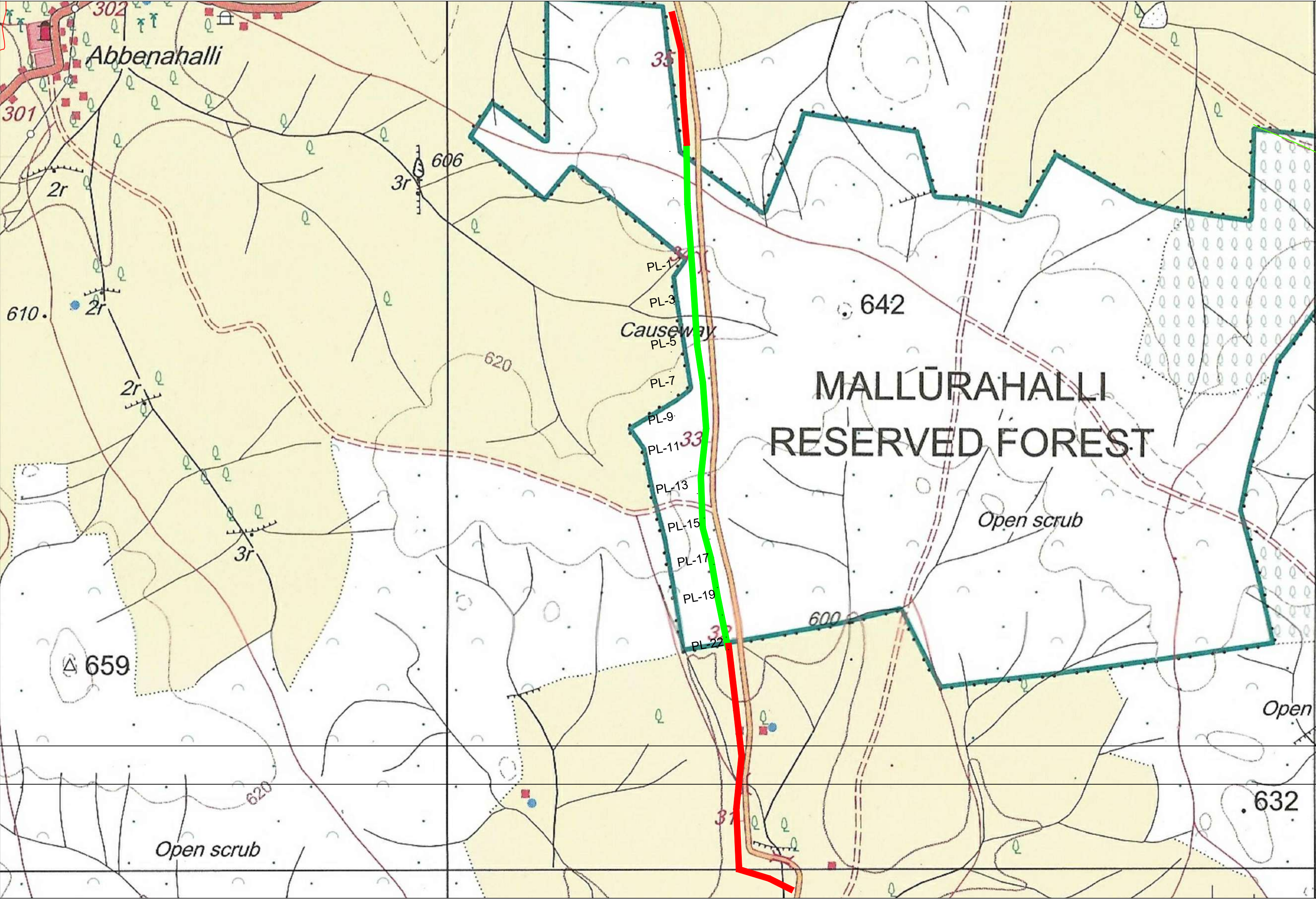
LEGEND	
PIPE LINE IN FOREST	
PIPE LINE IN NON FOREST	

AREA STATEMENT
FOREST AREA = 0.188 Hectare
NON FOREST AREA = 0.284 Hectare

SL NO	DISTRICT	DIVISION	RANGE / TEHSIL / VILLAGE	KHASRA / SURVEY OR COMPARATMENT NUMBER OF KM. STONE	COMPONENT S DETAILS	UNIT	NOW REVISED				REMARK S
							LENGTH (L)	WIDTH (W)	AREA IN SQM	AREA IN HECT	
1	CHITRADURGA	CHITRADURGA	Malleruvu (Krishnarajpur state forest)	SY No: 7	PIPE LINE - 100mm DIA	M	800.80	0.75	600.60	0.060	
2	CHITRADURGA	CHITRADURGA	Malleruvu (Krishnarajpur state forest)	SY No: 12	PIPE LINE - 100mm DIA	M	1703.60	0.75	1277.70	0.128	
TOTAL=							2504.40			0.188	

PROJECT :	Laying of Pipe line and construction of water tanks in Bellary Forest Division, Chitradurga Forest division and Tumakuru Forest Division for Providing Drinking Water facility to Rural Habitations of Billary, Chitradurga & Tumakuru Districts
USER AGENCY	SUPERINTENDING ENGINEER, BEANGALUR CIRCLE, RURAL DRINKING WATER & SANITATION DEPARTMENT (RDW & SD)
TOPO SHEET No.: D43 K9	TOPO MAP OF MALERAVU VILLAGE WITH SURVEY NO AND FOREST AREA DETAILS
	SUPERINTENDING ENGINEER
DRAWING No.	SHEET: A1 01 OF 14 REVISION:
RELEASED FOR	<input type="checkbox"/> PRELIMINARY <input type="checkbox"/> TENDER <input type="checkbox"/> INFORMATION <input checked="" type="checkbox"/> APPROVAL <input type="checkbox"/> CONSTRUCTION

TOPO MAP OF MULLARHALLI VILLAGE WITH SURVEY NO AND FOREST AREA DETAILS



GPS Reading @ Mullarahalli			
Sy.No	POINT ID	Latitude	Longitude
128	PL-1	14.565514	76.596044
128	PL-2	14.564758	76.596106
128	PL-3	14.564309	76.596131
128	PL-4	14.563662	76.596169
128	PL-5	14.562877	76.596159
128	PL-6	14.562289	76.596131
128	PL-7	14.561552	76.596128
126	PL-8	14.560907	76.596083
126	PL-9	14.560323	76.596040
126	PL-10	14.559824	76.596008
126	PL-11	14.559288	76.596032
126	PL-12	14.558670	76.596119
126	PL-13	14.557965	76.596302
126	PL-14	14.557230	76.596529
126	PL-15	14.556653	76.596708
126	PL-16	14.556019	76.596888
126	PL-17	14.555475	76.597034
126	PL-18	14.554820	76.597136
126	PL-19	14.554222	76.597227
126	PL-20	14.553508	76.597348
126	PL-21	14.552935	76.597450
126	PL-22	14.552612	76.597508


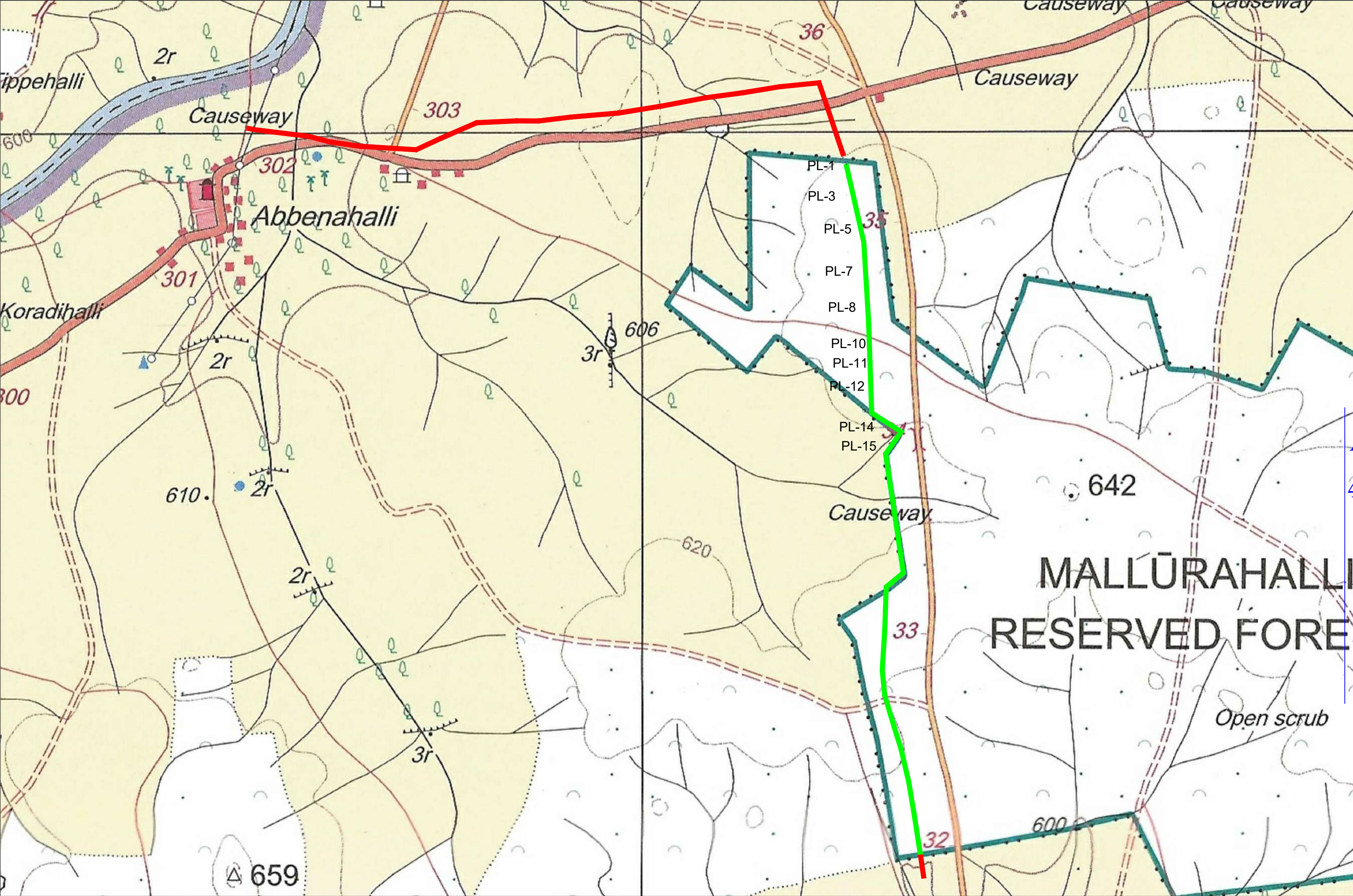
LEGEND	
PIPE LINE IN FOREST	<div></div>
PIPE LINE IN NON FOREST	<div></div>

AREA STATEMENT	
FOREST AREA = 0.145 Hectare	
NON FOREST AREA = 0.282 Hectare	

PROJECT :	Laying of Pipe line and construction of water tanks in Bellary Forest Division, Chitradurga Forest division and Tumakuru Forest Division for Providing Drinking Water facility to Rural Habitations of Bellary, Chitradurga & Tumakuru Districts
USER AGENCY	SUPERINTENDING ENGINEER, BEANGALUR CIRCLE, RURAL DRINKING WATER & SANITATION DEPARTMENT (RDW & SD)
TOPO SHEET No.: D43 K10	TOPO MAP OF MULLARHALLI VILLAGE WITH SURVEY NO AND FOREST AREA DETAILS
<div><div></div><div>SUPERINTENDING ENGINEER</div></div>	
DRAWING No.	SHEET: A1 01 OF 08 REVISION:
RELEASED FOR	<input type="checkbox"/> PRELIMINARY <input type="checkbox"/> TENDER <input type="checkbox"/> INFORMATION <input checked="" type="checkbox"/> APPROVAL <input type="checkbox"/> CONSTRUCTION

SL NO	DISTRICT	DIVISION	Taluk	RANGE / TEHSIL / VILLAGE	KHASRA / SURVEY OR COMPARATMENT NUMBER OF KM. STONE	COMPONENTS DETAILS	UNIT	Details			
								LENGTH (L)	WIDTH (W)	AERA IN SQM	AERA IN HECTAER
1	CHITRADURGA	CHITRADURGA	CHALLAKERE	MULLARAHALLI	SY No: 126	PIPE LINE -200mm DIA	M	1,108.0	1.00	1,108.0	0.111
2	CHITRADURGA	CHITRADURGA	CHALLAKERE	MULLARAHALLI	SY No: 128	PIPE LINE -200mm DIA	M	340.0	1.00	340.0	0.034
TOTAL=								1448.0			0.145

TOPO MAP OF ABBENAHALLI VILLAGE WITH SURVEY NO AND FOREST AREA DETAILS



GPS Reading @ Abbenahalli

Sy.No	POINT ID	Latitude	Longitude
40	PL-1	14.574463	76.595492
40	PL-2	14.574042	76.595493
40	PL-3	14.573491	76.595495
40	PL-4	14.572966	76.595513
40	PL-5	14.572352	76.595529
40	PL-6	14.571689	76.595530
40	PL-7	14.571019	76.595558
40	PL-8	14.569887	76.595653
42	PL-9	14.569203	76.595708
42	PL-10	14.568741	76.595734
42	PL-11	14.568127	76.595784
42	PL-12	14.567408	76.595845
42	PL-13	14.566801	76.595920
42	PL-14	14.566120	76.595982
42	PL-15	14.565514	76.596044

LEGEND

PIPE LINE IN FOREST	—
PIPE LINE IN NON FOREST	—

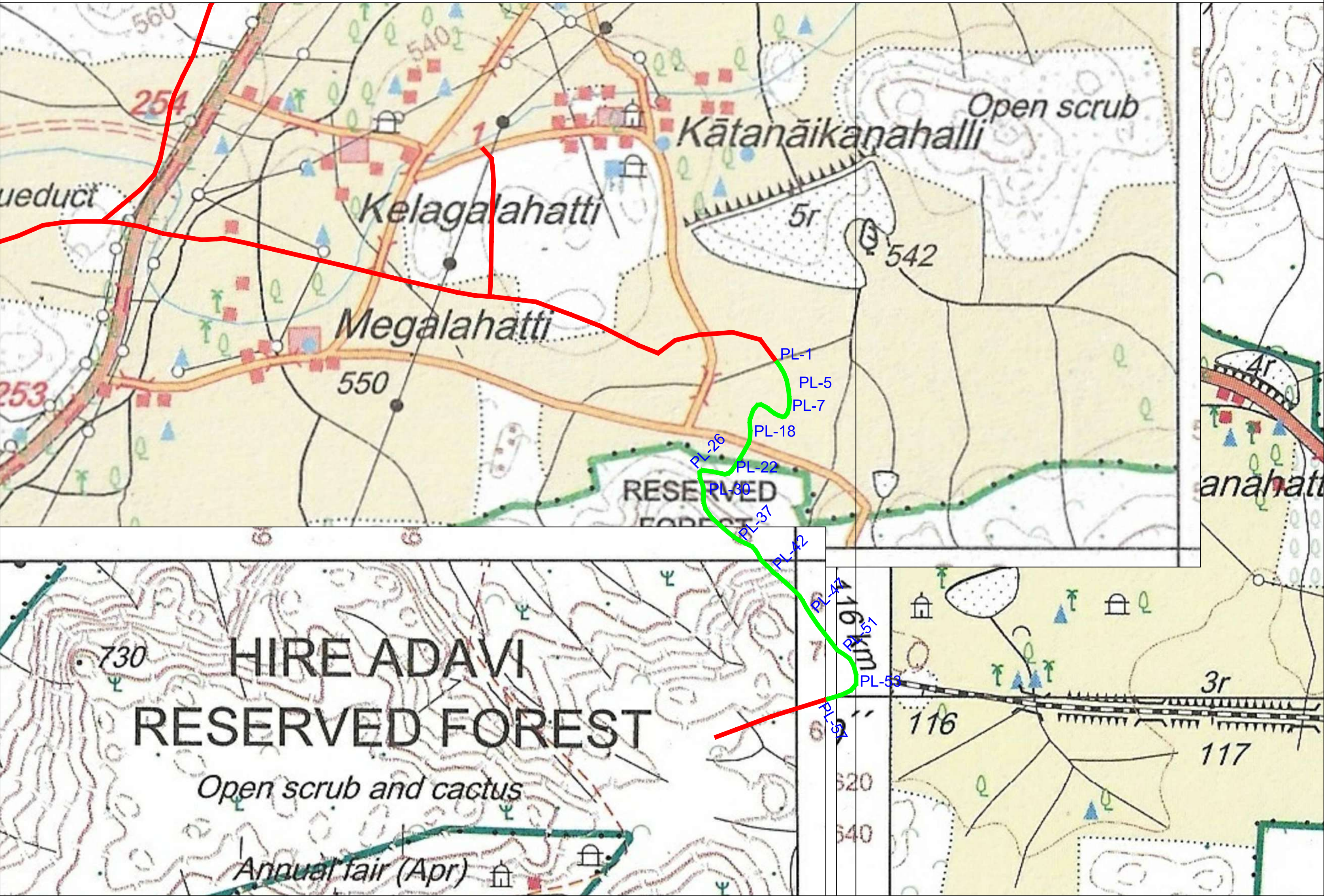
AREA STATEMENT

FOREST AREA = 0.102 Hectare
NON FOREST AREA = 0.259 Hectare

PROJECT :	Laying of Pipe line and construction of water tanks in Bellary Forest Division, Chitradurga Forest division and Tumakuru Forest Division for Providing Drinking Water facility to Rural Habitations of Bellary, Chitradurga & Tumakuru Districts
USER AGENCY	SUPERINTENDING ENGINEER, BEANGALUR CIRCLE, RURAL DRINKING WATER & SANITATION DEPARTMENT (RDW & SD)
TOPO SHEET No.: D43 K10	TOPO MAP OF ABBENAHALLI VILLAGE WITH SURVEY NO AND FOREST AREA DETAILS
SUPERINTENDING ENGINEER	
DRAWING No.	SHEET: A1 02 OF 08 REVISION:
RELEASED FOR	<input type="checkbox"/> PRELIMINARY <input type="checkbox"/> TENDER <input type="checkbox"/> INFORMATION <input checked="" type="checkbox"/> APPROVAL <input type="checkbox"/> CONSTRUCTION

SL NO	DISTRICT	DIVISION	Taluk	RANGE / TEHSIL / VILLAGE	KHASRA / SURVEY OR COMPARATMENT NUMBER OF KM. STONE	COMPONENTS DETAILS	UNIT	Details			
								LENGTH (L)	WIDTH (W)	AERA IN SQM	AERA IN HECTAER
1	CHITRADURGA	CHITRADURGA	CHALLAKERE	ABBINAHALLI	SY No: 42	PIPE LINE -200mm DIA	M	577.0	1.00	577.0	0.058
2	CHITRADURGA	CHITRADURGA	CHALLAKERE	ABBINAHALLI	SY No: 40	PIPE LINE -200mm DIA	M	440.0	1.00	440.0	0.044
TOTAL=								1017.0			0.102

TOPO MAP OF MOLKALMURU VILLAGE WITH SURVEY NO AND FOREST AREA DETAILS



GPS Reading @ Molkalmuru				GPS Reading @ Molkalmuru			
Sy.No	POINT ID	Latitude	Longitude	Sy.No	POINT ID	Latitude	Longitude
13	PL-1	14.751505	76.743584	13	PL-36	14.746153	76.742480
13	PL-2	14.751213	76.743786	13	PL-37	14.745891	76.742857
13	PL-3	14.750989	76.743918	13	PL-38	14.745746	76.743157
13	PL-4	14.750827	76.744060	13	PL-39	14.745530	76.743347
13	PL-5	14.750651	76.744151	13	PL-40	14.745336	76.743463
13	PL-6	14.750379	76.744253	13	PL-41	14.745163	76.743642
13	PL-7	14.750073	76.744295	13	PL-42	14.745012	76.743780
13	PL-8	14.749778	76.744292	13	PL-43	14.744779	76.744076
13	PL-9	14.749629	76.744274	13	PL-44	14.744537	76.744333
13	PL-10	14.749506	76.744223	13	PL-45	14.744303	76.744561
13	PL-11	14.749428	76.744120	13	PL-46	14.744013	76.744756
13	PL-12	14.749472	76.744000	13	PL-47	14.743712	76.744949
13	PL-13	14.749666	76.743714	13	PL-48	14.743389	76.745176
13	PL-14	14.749769	76.743543	13	PL-49	14.743082	76.745400
13	PL-15	14.749754	76.743388	13	PL-50	14.742771	76.745641
13	PL-16	14.749683	76.743295	13	PL-51	14.742519	76.746011
13	PL-17	14.749394	76.743182	13	PL-52	14.742199	76.746212
13	PL-18	14.749272	76.743181	13	PL-53	14.741781	76.746257
13	PL-19	14.748912	76.743205	13	PL-54	14.741500	76.745955
13	PL-20	14.748758	76.743172	13	PL-55	14.741281	76.745253
13	PL-21	14.748480	76.743030	13	PL-56	14.741113	76.744648
13	PL-22	14.748185	76.742848	13	PL-57	14.741030	76.744349
13	PL-23	14.747906	76.742650				
13	PL-24	14.747817	76.742571				
13	PL-25	14.747784	76.742415				
13	PL-26	14.747873	76.741944				
13	PL-27	14.747864	76.741803				
13	PL-28	14.747838	76.741766				
13	PL-29	14.747754	76.741750				
13	PL-30	14.747520	76.741810				
13	PL-31	14.747250	76.741855				
13	PL-32	14.747009	76.741852				
13	PL-33	14.746778	76.741907				
13	PL-34	14.746604	76.742019				
13	PL-35	14.746383	76.742242				


AREA STATEMENT

FOREST AREA = 0.130 Hectare
NON FOREST AREA = 0.063 Hectare

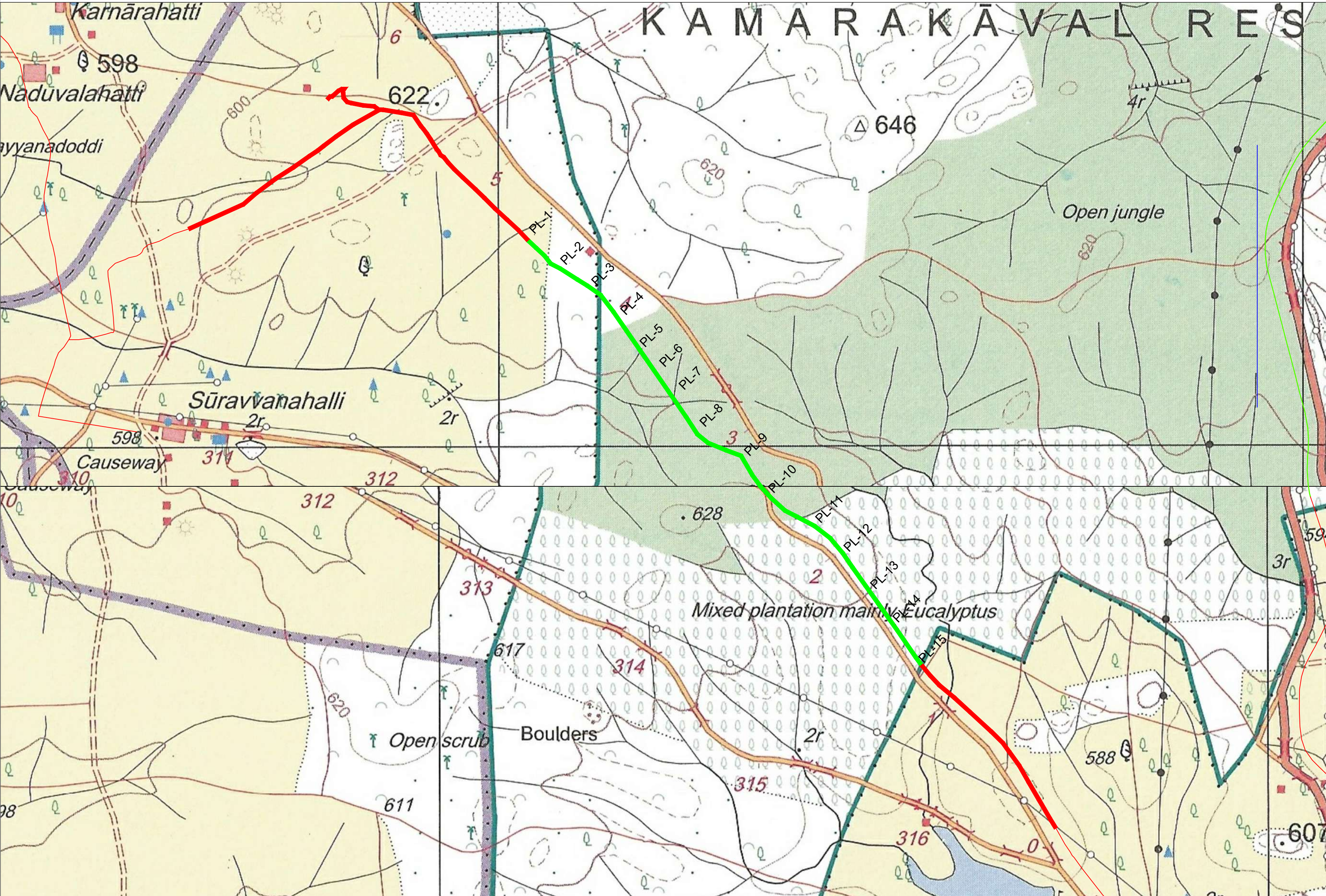
LEGEND

PIPE LINE IN FOREST
PIPE LINE IN NON FOREST

SL NO	DISTRICT	DIVISION	RANGE / TEHSIL / VILLAGE	KHASRA / SURVEY OR COMPARATMENT NUMBER OF KM. STONE	COMPONENT S DETAILS	UNIT	NOW REVISED				REMARK S
							LENGTH (L)	WIDTH (W)	AREA IN SQM	AREA IN HECT	
1	CHITRADURGA	CHITRADURGA	Molakalmuru (Hire adavi state forest)	SY No: 13	PIPE LINE - 100mm DIA	M	1730.00	0.75	1297.50	0.130	

PROJECT :	Laying of Pipe line and construction of water tanks in Bellary Forest Division, Chitradurga Forest division and Tumakuru Forest Division for Providing Drinking Water facility to Rural Habitations of Billary, Chitradurga & Tumakuru Districts				
USER AGENCY	SUPERINTENDING ENGINEER, BEANGALUR CIRCLE, RURAL DRINKING WATER & SANITATION DEPARTMENT (RDW & SD)				
TOPO SHEET No.: D43 K9, D43 K10 & D43 K14		TOPO MAP OF MOLKALMURU VILLAGE WITH SURVEY NO AND FOREST AREA DETAILS			
 SUPERINTENDING ENGINEER					
DRAWING No.			SHEET: A1	02 OF 14	REVISION:
RELEASED FOR	<input type="checkbox"/> PRELIMINARY	<input type="checkbox"/> TENDER	<input type="checkbox"/> INFORMATION	<input checked="" type="checkbox"/> APPROVAL	<input type="checkbox"/> CONSTRUCTION

TOPO MAP OF SURAMANAHALLI VILLAGE WITH SURVEY NO AND FOREST AREA DETAILS




GPS Reading @ Suramanahalli			
Sy.No	POINT ID	Latitude	Longitude
26	PL-1	14.634224	76.630835
26	PL-2	14.633790	76.631375
26	PL-3	14.633468	76.631854
26	PL-4	14.633094	76.632414
26	PL-5	14.632771	76.632941
26	PL-6	14.632549	76.633290
26	PL-7	14.632225	76.633625
26	PL-8	14.631683	76.634006
26	PL-9	14.631049	76.634467
26	PL-10	14.630441	76.634897
26	PL-11	14.629880	76.635286
26	PL-12	14.629384	76.635629
26	PL-13	14.628819	76.636035
26	PL-14	14.628311	76.636378
26	PL-15	14.627703	76.636773

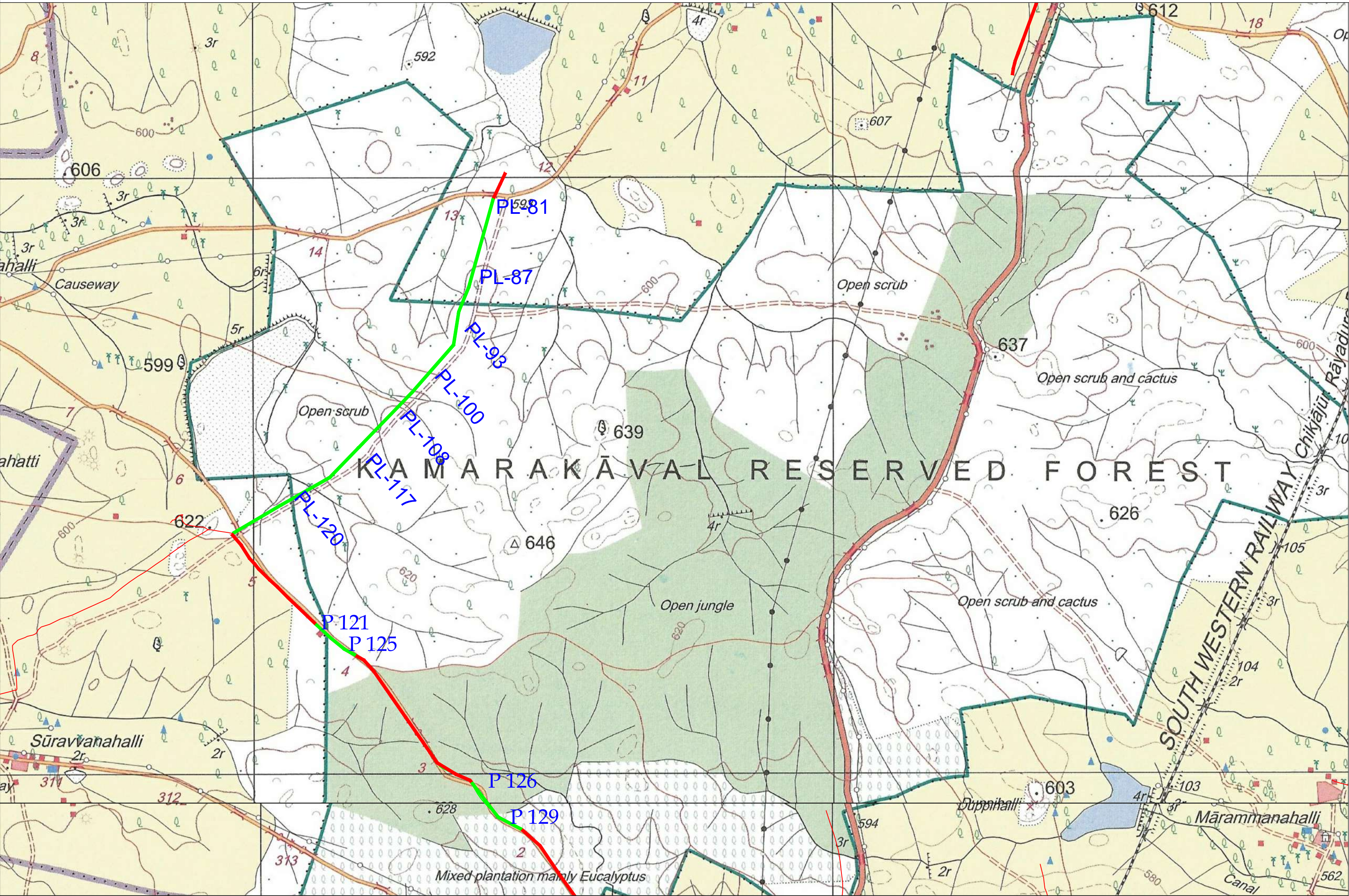
LEGEND	
PIPE LINE IN FOREST	—
PIPE LINE IN NON FOREST	—

AREA STATEMENT	
FOREST AREA = 0.085 Hectare	
NON FOREST AREA = 0.191 Hectare	

SL NO	DISTRICT	DIVISION	RANGE / TEHSIL / VILLAGE	KHASRA / SURVEY OR COMPARATMENT NUMBER OF KM. STONE	COMPONENT S DETAILS	UNIT	NOW REVISED				REMARK S
							LENGTH (L)	WIDTH (W)	AREA IN SQM	AREA IN HECT	
1	CHITRADURGA	CHITRADURGA	Suramanahalli (Kamara kaval state forest)	SY No: 26	PIPE LINE - 250mm DIA	M	850.00	1.00	850.00	0.085	

PROJECT :	Laying of Pipe line and construction of water tanks in Bellary Forest Division, Chitradurga Forest division and Tumakuru Forest Division for Providing Drinking Water facility to Rural Habitations of Bellary, Chitradurga & Tumakuru Districts		
USER AGENCY	SUPERINTENDING ENGINEER, BEANGALUR CIRCLE, RURAL DRINKING WATER & SANITATION DEPARTMENT (RDW & SD)		
TOPO SHEET No.: D43 K14	 TOPO MAP OF SURAMANAHALLI VILLAGE WITH SURVEY NO AND FOREST AREA DETAILS		
DRAWING No.			
RELEASED FOR	<input type="checkbox"/> PRELIMINARY <input type="checkbox"/> TENDER <input type="checkbox"/> INFORMATION <input checked="" type="checkbox"/> APPROVAL <input type="checkbox"/> CONSTRUCTION		
SHEET: A1		03 OF 14	REVISION:


TOPO MAP OF KAMARAD KAVAL VILLAGE WITH SURVEY NO AND FOREST AREA DETAILS



GPS Reading @ Kamarada Kavalu-2				GPS Reading @ Kamarada Kavalu-2			
Sy.No	POINT ID	Latitude	Longitude	Sy.No	POINT ID	Latitude	Longitude
2	PL-81	14.658615	76.640748	1	PL-101	14.650755	76.635864
1	PL-82	14.658145	76.640644	1	PL-102	14.650374	76.635501
1	PL-83	14.657582	76.640496	1	PL-103	14.650088	76.635203
1	PL-84	14.656985	76.640396	1	PL-104	14.649657	76.634790
1	PL-85	14.656462	76.640324	1	PL-105	14.649283	76.634396
1	PL-86	14.656029	76.640259	1	PL-106	14.648878	76.633977
1	PL-87	14.655624	76.640174	1	PL-107	14.648599	76.633685
1	PL-88	14.655249	76.640087	1	PL-108	14.648136	76.633304
1	PL-89	14.654925	76.639948	1	PL-109	14.647783	76.632984
1	PL-90	14.654659	76.639715	1	PL-110	14.647460	76.632710
1	PL-91	14.654332	76.639417	1	PL-111	14.647072	76.632436
1	PL-92	14.654027	76.639102	1	PL-112	14.646736	76.632133
1	PL-93	14.653692	76.638753	1	PL-113	14.646520	76.631822
1	PL-94	14.653251	76.638287	1	PL-114	14.646194	76.631289
1	PL-95	14.652898	76.637915	1	PL-115	14.646002	76.630967
1	PL-96	14.652571	76.637537	1	PL-116	14.645759	76.630540
1	PL-97	14.652141	76.637102	1	PL-117	14.645255	76.629617
1	PL-98	14.651827	76.636780	1	PL-118	14.644689	76.628569
1	PL-99	14.651460	76.636486	1	PL-119	14.644425	76.628082
1	PL-100	14.651179	76.636237	1	PL-120	14.644154	76.627619

GPS Reading @ Kamarada Kavalu-3				GPS Reading @ Kamarada Kavalu-4			
Sy.No	POINT ID	Latitude	Longitude	Sy.No	POINT ID	Latitude	Longitude
1	PL-121	14.636168	76.628839	1	PL-126	14.627703	76.636773
1	PL-122	14.635765	76.629239	1	PL-127	14.627363	76.637008
1	PL-123	14.635337	76.629662	1	PL-128	14.627031	76.637236
1	PL-124	14.634897	76.630097	1	PL-129	14.626839	76.637349
1	PL-125	14.634400	76.630578				

SL NO	DISTRICT	DIVISION	RANGE / TEHSIL / VILLAGE	KHASRA / SURVEY OR COMPARATMENT NUMBER OF KM. STONE	COMPONENT S DETAILS	UNIT	NOW REVISED				REMARK S
							LENGTH (L)	WIDTH (W)	AREA IN SQM	AREA IN HECT	
1	CHITRADURGA	CHITRADURGA	Kamarada kaval (Kamara kaval state forest)	SY No: 1	PIPE LINE - 200mm DIA	M	2050.00	1.00	2050.00	0.205	
2	CHITRADURGA	CHITRADURGA	Kamarada kaval (Kamara kaval state forest)	SY No: 2	PIPE LINE - 200mm DIA	M	160.00	1.00	160.00	0.016	
3	CHITRADURGA	CHITRADURGA	Kamarada kaval (Kamara kaval state forest)	SY No: 1	PIPE LINE - 250mm DIA	M	370.00	1.00	370.00	0.037	
TOTAL=							2580.00			0.258	

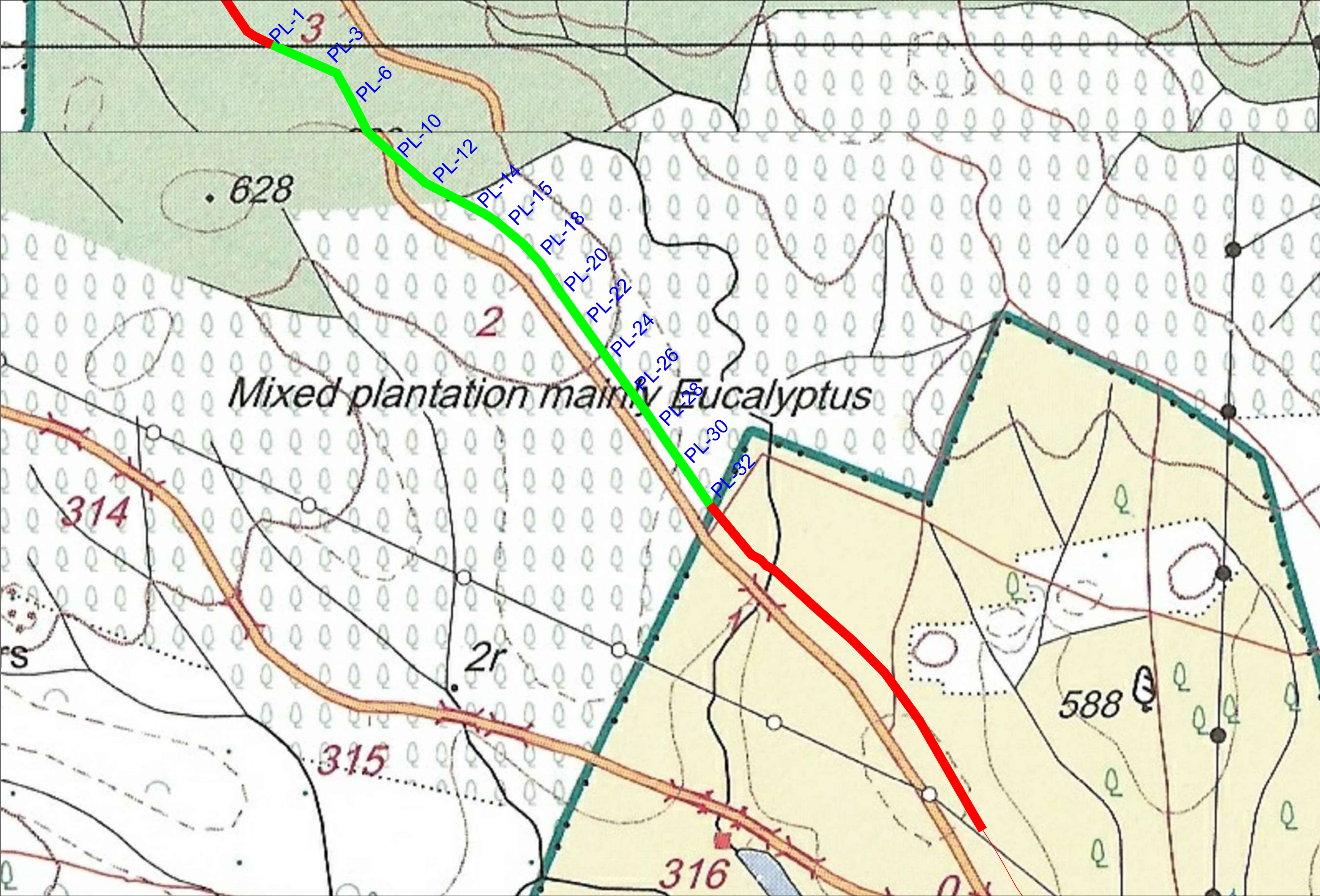


AREA STATEMENT
FOREST AREA = 0.258 Hectare
NON FOREST AREA = 0.00 Hectare

LEGEND
PIPE LINE IN FOREST
PIPE LINE IN NON FOREST

PROJECT :	Laying of Pipe line and construction of water tanks in Bellary Forest Division, Chitradurga Forest division and Tumakuru Forest Division for Providing Drinking Water facility to Rural Habitations of Bellary, Chitradurga & Tumakuru Districts		
USER AGENCY	SUPERINTENDING ENGINEER, BEANGALUR CIRCLE, RURAL DRINKING WATER & SANITATION DEPARTMENT (RDW & SD)		
TOPO SHEET No.:	D43 K10		
SUPERINTENDING ENGINEER		TOPO MAP OF KAMARAD KAVAL VILLAGE WITH SURVEY NO AND FOREST AREA DETAILS	
DRAWING No.	SHEET: A1 06 OF 14 REVISION		
RELEASED FOR	<input type="checkbox"/> PRELIMINARY <input type="checkbox"/> TENDER <input type="checkbox"/> INFORMATION <input checked="" type="checkbox"/> APPROVAL <input type="checkbox"/> CONSTRUCTION		

TOPO MAP OF MUTTIGARANAHALLI VILLAGE WITH SURVEY NO AND FOREST AREA DETAILS




GPS Reading @ Muthugarahalli			
Sy.No	POINT ID	Latitude	Longitude
30	PL-1	14.626839	76.637349
30	PL-2	14.626494	76.637599
30	PL-3	14.625846	76.638044
30	PL-4	14.625521	76.638276
30	PL-5	14.625391	76.638411
30	PL-6	14.625085	76.639010
30	PL-7	14.624799	76.639816
30	PL-8	14.624650	76.640222
30	PL-9	14.624420	76.640391
30	PL-10	14.623895	76.640706
30	PL-11	14.623391	76.641010
30	PL-12	14.623080	76.641248
30	PL-13	14.622549	76.641730
30	PL-14	14.622075	76.642212
30	PL-15	14.621626	76.643034
30	PL-16	14.621360	76.643543
30	PL-17	14.621208	76.643850
30	PL-18	14.621063	76.644099
30	PL-19	14.620664	76.644563
30	PL-20	14.620269	76.644912
30	PL-21	14.619987	76.645160
30	PL-22	14.619469	76.645509
30	PL-23	14.619042	76.645797
30	PL-24	14.618584	76.646123
30	PL-25	14.618099	76.646456
30	PL-26	14.617681	76.646749
30	PL-27	14.617231	76.647075
30	PL-28	14.616803	76.647392
30	PL-29	14.616368	76.647691
30	PL-30	14.615845	76.648047
30	PL-31	14.615463	76.648339
30	PL-32	14.614971	76.648686


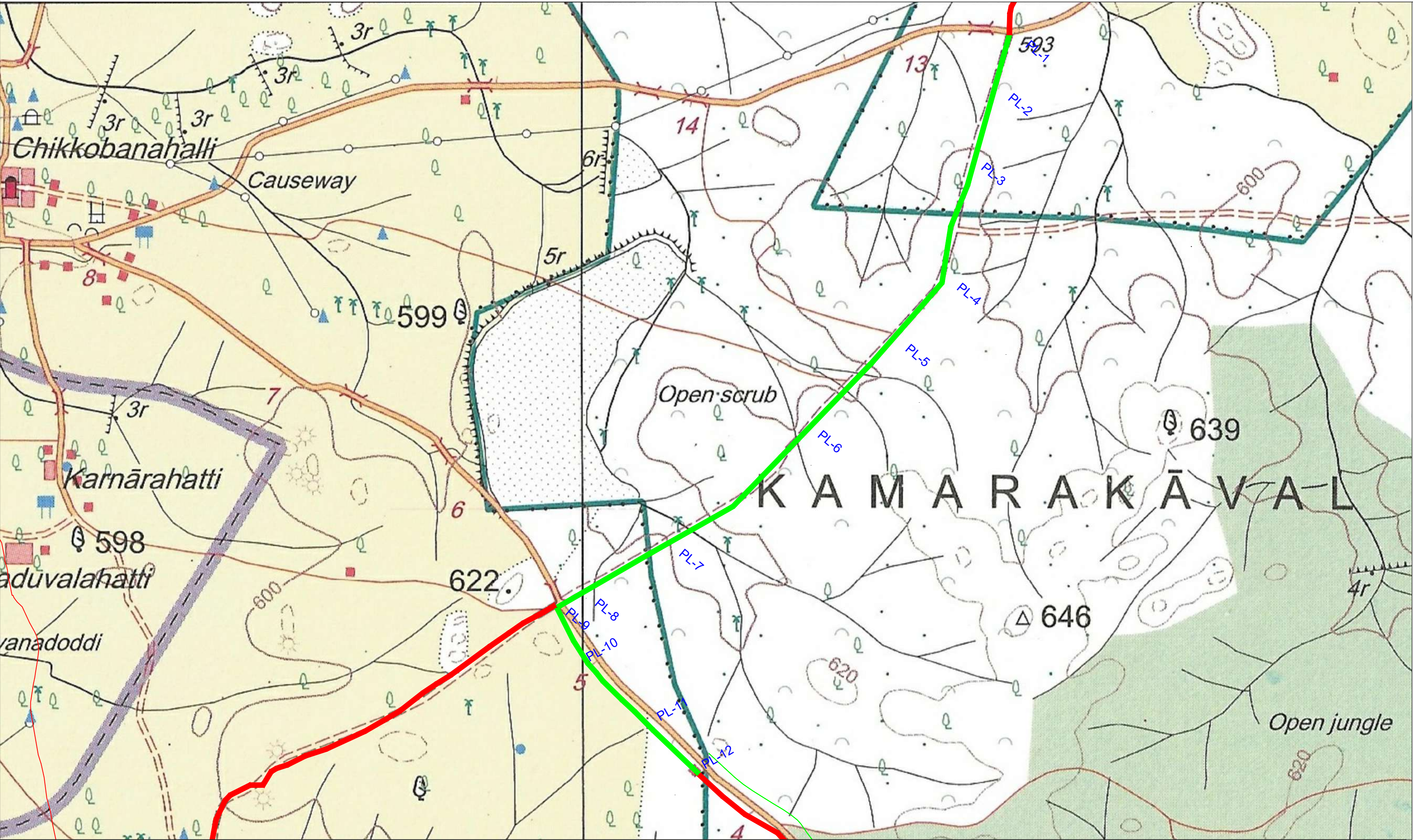
LEGEND	
PIPE LINE IN FOREST	—
PIPE LINE IN NON FOREST	—

AREA STATEMENT
FOREST AREA = 0.188 Hectare
NON FOREST AREA = 0.190 Hectare

SL NO	DISTRICT	DIVISION	RANGE / TEHSIL / VILLAGE	KHASRA / SURVEY OR COMPARATMENT NUMBER OF KM. STONE	COMPONENT S DETAILS	UNIT	NOW REVISED				REMARK S
							LENGTH (L)	WIDTH (W)	AREA IN SQM	AREA IN HECT	
1	CHITRADURGA	CHITRADURGA	Muttigarannahalli (Kamara kaval state forest)	SY No: 30	PIPE LINE - 250mm DIA	M	1882.50	1.00	1882.50	0.188	

PROJECT :	Laying of Pipe line and construction of water tanks in Bellary Forest Division, Chitradurga Forest division and Tumakuru Forest Division for Providing Drinking Water facility to Rural Habitations of Bellary, Chitradurga & Tumakuru Districts		
USER AGENCY	SUPERINTENDING ENGINEER, BEANGALUR CIRCLE, RURAL DRINKING WATER & SANITATION DEPARTMENT (RDW & SD)		
TOPO SHEET No.: D43 K10	TOPO MAP OF MUTTIGARANAHALLI VILLAGE WITH SURVEY NO AND FOREST AREA DETAILS		
<div>  </div>			
DRAWING No.		SHEET: A1	07 OF 14
RELEASED FOR		<input type="checkbox"/> PRELIMINARY	<input type="checkbox"/> TENDER
		<input type="checkbox"/> INFORMATION	<input checked="" type="checkbox"/> APPROVAL
		<input type="checkbox"/> CONSTRUCTION	

TOPO MAP OF ARRAVINDODDI VILLAGE WITH SURVEY NO AND FOREST AREA DETAILS




GPS Reading @ Aravindodi			
Sy.No	POINT ID	Latitude	Longitude
14	PL-1	14.644154	76.627619
14	PL-2	14.643811	76.627021
14	PL-3	14.643553	76.626541
14	PL-4	14.643287	76.626037
14	PL-5	14.642938	76.625408
14	PL-6	14.642756	76.625066
14	PL-7	14.642473	76.624591
14	PL-8	14.642198	76.624101
14	PL-9	14.642146	76.623932
14	PL-10	14.641839	76.624117
14	PL-11	14.641423	76.624394
14	PL-12	14.641085	76.624608

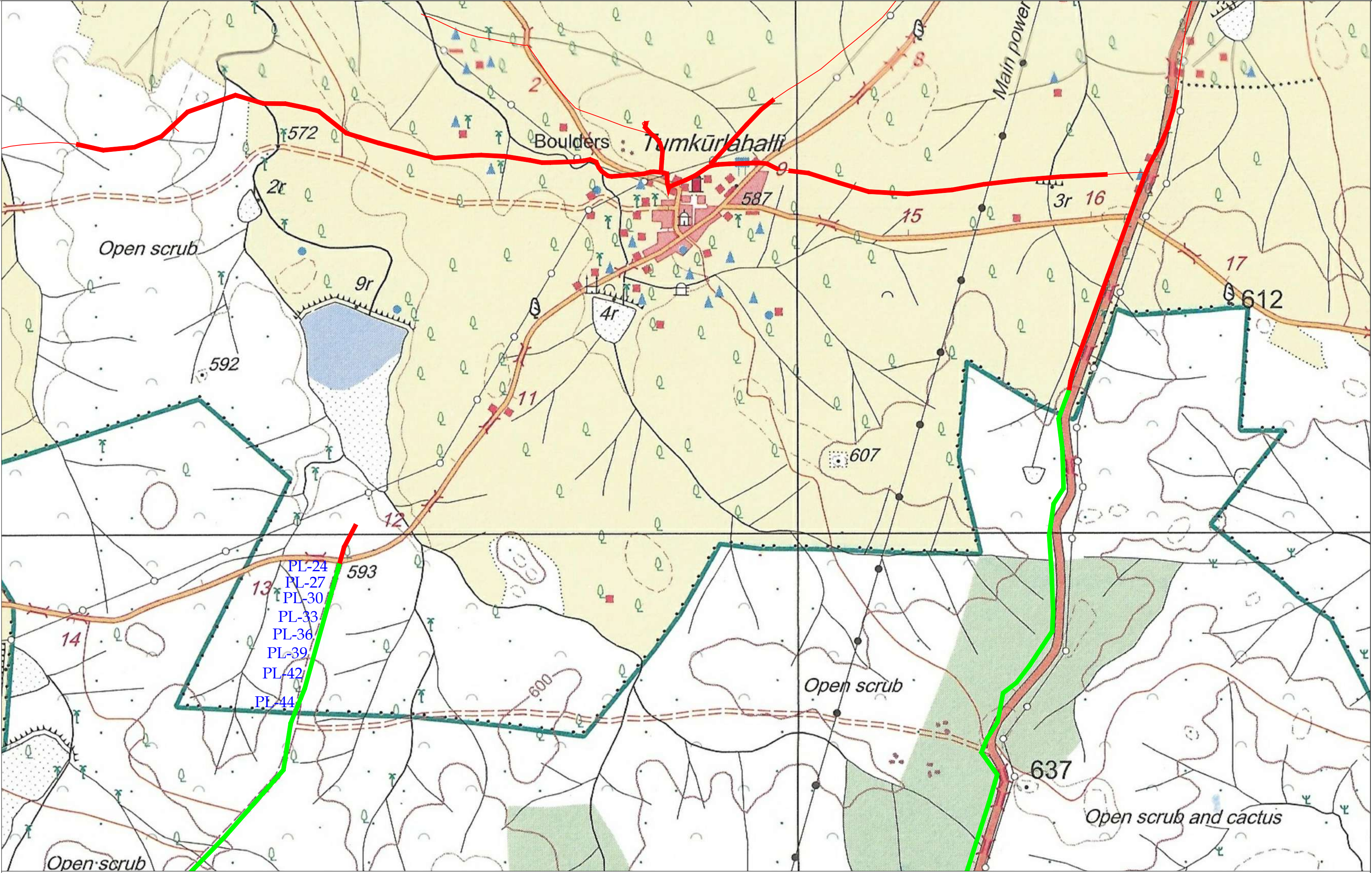
LEGEND	
PIPE LINE IN FOREST	
PIPE LINE IN NON FOREST	

FOREST AREA = 0.057 Hectare
NON FOREST AREA =

SL NO	DISTRICT	DIVISION	RANGE / TEHSIL / VILLAGE	KHASRA / SURVEY OR COMPARATMENT NUMBER OF KM. STONE	COMPONENT S DETAILS	UNIT	NOW REVISED				REMARK S
							LENGTH (L)	WIDTH (W)	AREA IN SQM	AREA IN HECT	
1	CHITRADURGA	CHITRADURGA	Arravindodi (Kamara kaval state forest)	SY No:14	PIPE LINE - 200mm DIA	M	420.00	1.00	420.00	0.042	
2	CHITRADURGA	CHITRADURGA	Arravindodi (Kamara kaval state forest)	SY No:14	PIPE LINE - 250mm DIA	M	150.00	1.00	150.00	0.015	
TOTAL=							570.00			0.057	

PROJECT :	Laying of Pipe line and construction of water tanks in Bellary Forest Division, Chitradurga Forest division and Tumakuru Forest Division for Providing Drinking Water facility to Rural Habitations of Billary, Chitradurga & Tumakuru Districts				
USER AGENCY	SUPERINTENDING ENGINEER, BEANGALUR CIRCLE, RURAL DRINKING WATER & SANITATION DEPARTMENT (RDW & SD)				
TOPO SHEET No.: D43 K10		 TOPO MAP OF ARVINDODDI VILLAGE WITH SURVEY NO AND FOREST AREA DETAILS			
SUPERINTENDING ENGINEER					
DRAWING No.			SHEET: A1	08 OF 14	REVISION:
RELEASED FOR	<input type="checkbox"/> PRELIMINARY	<input type="checkbox"/> TENDER	<input type="checkbox"/> INFORMATION	<input checked="" type="checkbox"/> APPROVAL	<input type="checkbox"/> CONSTRUCTION

TOPO MAP OF TUMKURLAHALLI VILLAGE WITH SURVEY NO AND FOREST AREA DETAILS




GPS Reading @ Tumkuralahalli -3			
Sy.No	POINT ID	Latitude	Longitude
78	PL-24	14.666448	76.645897
78	PL-25	14.666298	76.645578
78	PL-26	14.666004	76.645040
78	PL-27	14.665832	76.644675
78	PL-28	14.665638	76.644256
78	PL-29	14.665452	76.643689
78	PL-30	14.665339	76.643250
78	PL-31	14.665239	76.643060
78	PL-32	14.664843	76.642921
78	PL-33	14.664412	76.642787
78	PL-34	14.663851	76.642569
78	PL-35	14.663342	76.642404
78	PL-36	14.662760	76.642228
78	PL-37	14.662186	76.642035
78	PL-38	14.661650	76.641856
78	PL-39	14.661149	76.641679
78	PL-40	14.660612	76.641481
78	PL-41	14.659955	76.641235
78	PL-42	14.659534	76.641083
78	PL-43	14.659104	76.640922
78	PL-44	14.658615	76.640748

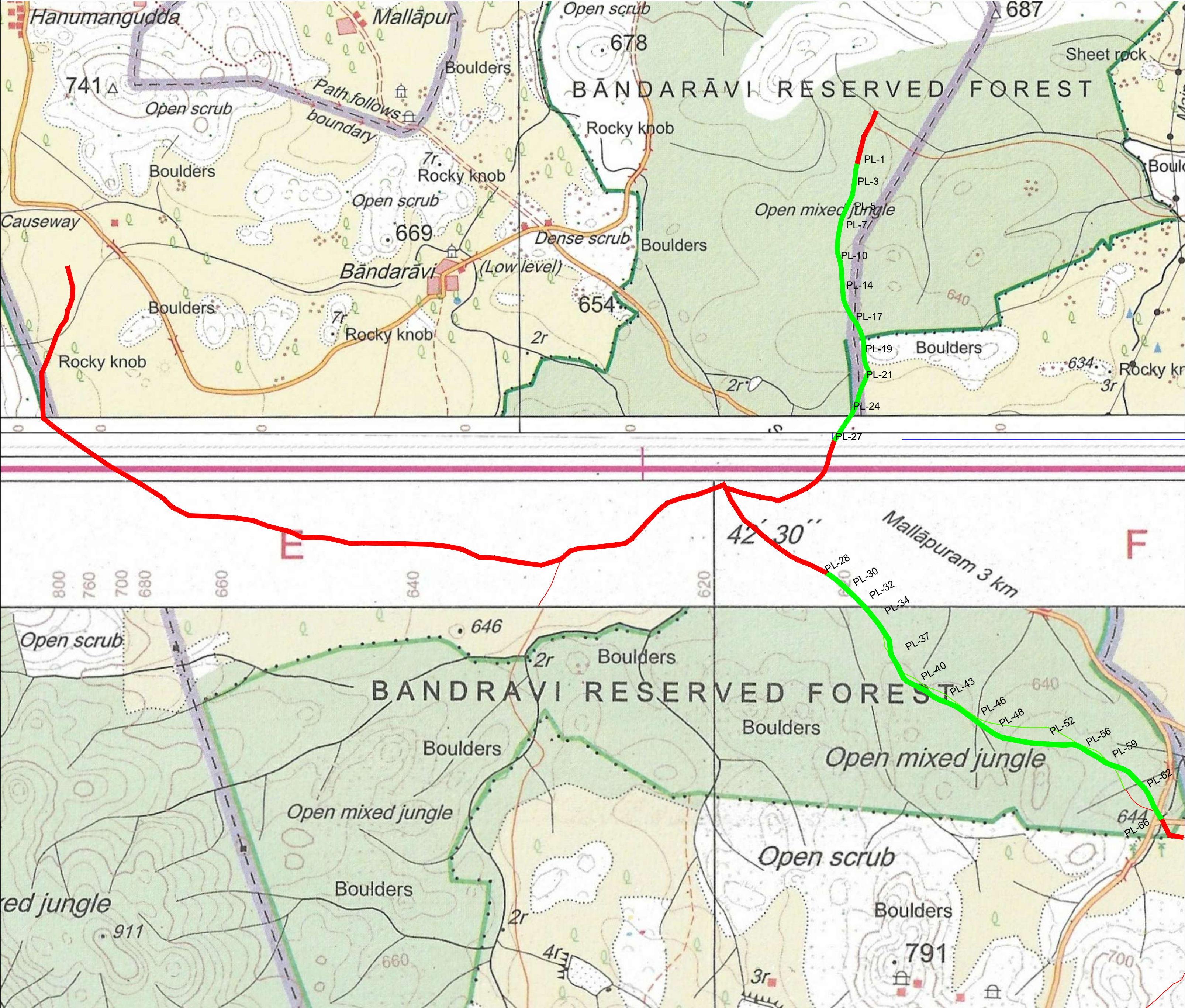
LEGEND	
PIPE LINE IN FOREST	—
PIPE LINE IN NON FOREST	—

FOREST AREA = 0.107 Hectare
NON FOREST AREA =

SL NO	DISTRICT	DIVISION	RANGE / TEHSIL / VILLAGE	KHASRA / SURVEY OR COMPARATMENT NUMBER OF KM. STONE	COMPONENT S DETAILS	UNIT	NOW REVISED				REMARK S
							LENGTH (L)	WIDTH (W)	AREA IN SQM	AREA IN HECT	
1	CHITRADURGA	CHITRADURGA	Tumukurlahalli (Kamara kaval state forest)	SY No: 78	PIPE LINE - 200mm DIA	M	1070.00	1.00	1070.00	0.107	

PROJECT :	Laying of Pipe line and construction of water tanks in Bellary Forest Division, Chitradurga Forest division and Tumakuru Forest Division for Providing Drinking Water facility to Rural Habitations of Bellary, Chitradurga & Tumakuru Districts
USER AGENCY	SUPERINTENDING ENGINEER, BEANGALUR CIRCLE, RURAL DRINKING WATER & SANITATION DEPARTMENT (RDW & SD)
TOPO SHEET No.: D43 K10	
 SUPERINTENDING ENGINEER	TOPO MAP OF TUMKURLAHALLI VILLAGE WITH SURVEY NO AND FOREST AREA DETAILS
DRAWING No.	SHEET: A1 09 OF 14 REVISION:
RELEASED FOR	<input type="checkbox"/> PRELIMINARY <input type="checkbox"/> TENDER <input type="checkbox"/> INFORMATION <input checked="" type="checkbox"/> APPROVAL <input type="checkbox"/> CONSTRUCTION

TOPO MAP OF BANDARAVI VILLAGE WITH SURVEY NO AND FOREST AREA DETAILS



GPS Reading @ Bandravi -1			
Sy.No	POINT ID	Latitude	Longitude
104	PL-1	15.026352	76.716175
104	PL-2	15.026072	76.716090
104	PL-3	15.025234	76.715831
104	PL-4	15.024606	76.715759
104	PL-5	15.023984	76.715667
103	PL-6	15.023448	76.715397
103	PL-7	15.023037	76.715217
103	PL-8	15.022547	76.715075
103	PL-9	15.021973	76.715012
103	PL-10	15.021499	76.714938
103	PL-11	15.021323	76.714979
103	PL-12	15.020919	76.715112
103	PL-13	15.020387	76.715178
103	PL-14	15.020022	76.715202
103	PL-15	15.019667	76.715225
103	PL-16	15.019170	76.715303
98	PL-17	15.018441	76.715695
98	PL-18	15.017563	76.716139
98	PL-19	15.016799	76.716174
97	PL-20	15.016112	76.716346
97	PL-21	15.015511	76.716194
96	PL-22	15.015209	76.716048
96	PL-23	15.014575	76.715859
96	PL-24	15.013934	76.715517
96	PL-25	15.013366	76.715105
68	PL-26	15.012882	76.714798
68	PL-27	15.012393	76.714591

GPS Reading @ Bandravi -2			
Sy.No	POINT ID	Latitude	Longitude
94	PL-28	15.007500	76.713311
94	PL-29	15.007199	76.714091
94	PL-30	15.006884	76.714634
94	PL-31	15.006521	76.715092
94	PL-32	15.006277	76.715382
154	PL-33	15.006034	76.715651
154	PL-34	15.005560	76.716092
154	PL-35	15.004974	76.716591
154	PL-36	15.004363	76.717023
154	PL-37	15.003924	76.717052
156	PL-38	15.003468	76.717226
156	PL-39	15.002788	76.717602
156	PL-40	15.002567	76.717771
156	PL-41	15.002298	76.718352
156	PL-42	15.001922	76.718879
156	PL-43	15.001848	76.719105
165	PL-44	15.001680	76.719520
165	PL-45	15.001354	76.720048
165	PL-46	15.000966	76.720554
165	PL-47	15.000514	76.721196
165	PL-48	15.000428	76.721400
164	PL-49	15.000272	76.721676
164	PL-50	15.000182	76.722273
164	PL-51	15.000089	76.722995
163	PL-52	15.000033	76.723754
163	PL-53	15.000043	76.724248
164	PL-54	15.000005	76.724623
162	PL-55	14.999722	76.725110
162	PL-56	14.999539	76.725449
162	PL-57	14.999243	76.725881
162	PL-58	14.999083	76.726345
162	PL-59	14.998974	76.726673
162	PL-60	14.998686	76.726956
162	PL-61	14.998516	76.727153
162	PL-62	14.997358	76.727845
175	PL-63	14.996698	76.728269
175	PL-64	14.996363	76.728883
175	PL-65	14.996181	76.729381
175	PL-66	14.995941	76.729459

SL NO	DISTRICT	DIVISION	RANGE / TRIBAL / VILLAGE	OR COMPARTMENT NUMBER OF KM	COMPONENT	UNIT	NOW SURVEYED				REMARKS
							LENGTH (M)	BREADTH (M)	AREA (HA)	PERCENTAGE	
1	CHITRADURGA	CHITRADURGA	Bandavi	SV No 162	PPF LINE	M	442.00	0.75	331.50	0.03	
2	CHITRADURGA	CHITRADURGA	Bandavi	SV No 163	PPF LINE	M	150.00	0.75	112.50	0.01	
3	CHITRADURGA	CHITRADURGA	Bandavi	SV No 164	PPF LINE	M	178.00	0.75	133.50	0.01	
4	CHITRADURGA	CHITRADURGA	Bandavi	SV No 165	PPF LINE	M	277.00	0.75	207.75	0.01	
5	CHITRADURGA	CHITRADURGA	Bandavi	SV No 166	PPF LINE	M	303.00	0.75	227.25	0.02	
6	CHITRADURGA	CHITRADURGA	Bandavi	SV No 167	PPF LINE	M	481.00	0.75	360.75	0.04	
7	CHITRADURGA	CHITRADURGA	Bandavi	SV No 168	PPF LINE	M	113.00	0.75	84.75	0.01	
8	CHITRADURGA	CHITRADURGA	Bandavi	SV No 169	PPF LINE	M	381.00	0.75	285.75	0.03	
9	CHITRADURGA	CHITRADURGA	Bandavi	SV No 170	PPF LINE	M	108.00	0.75	81.00	0.01	
10	CHITRADURGA	CHITRADURGA	Bandavi	SV No 171	PPF LINE	M	300.00	0.75	225.00	0.02	
11	CHITRADURGA	CHITRADURGA	Bandavi	SV No 172	PPF LINE	M	20.00	0.75	15.00	0.00	
12	CHITRADURGA	CHITRADURGA	Bandavi	SV No 173	PPF LINE	M	305.00	0.75	228.75	0.03	
13	CHITRADURGA	CHITRADURGA	Bandavi	SV No 174	PPF LINE	M	913.00	0.75	684.75	0.08	
14	CHITRADURGA	CHITRADURGA	Bandavi	SV No 175	PPF LINE	M	194.00	0.75	145.50	0.02	
TOTAL							3487.00		2682.00	0.29	

LEGEND

PIPE LINE IN FOREST

PIPE LINE IN NON FOREST

AREA STATEMENT

FOREST AREA = 0.262 Hectare

NON FOREST AREA = 0.294 Hectare

PROJECT :

USER AGENCY :

TOPO SHEET No: D43 E 12

SUPERINTENDING ENGINEER

Laying of Pipe line and construction of water tanks in Bellary Forest Division, Chitradurga Forest division and Tumakuru Forest Division for Providing Drinking Water facility to Rural Habitats of Bellary, Chitradurga & Tumakuru Districts

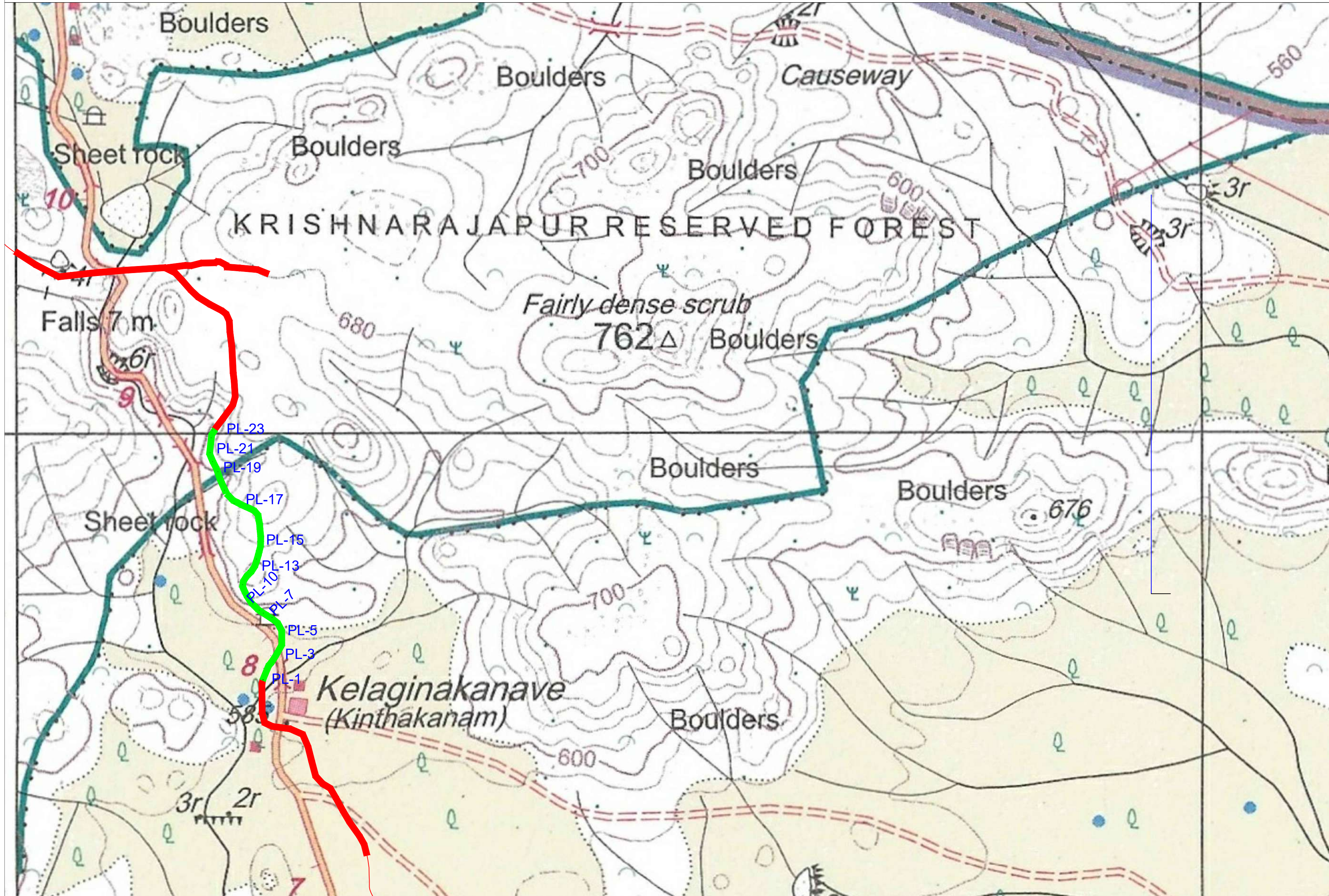
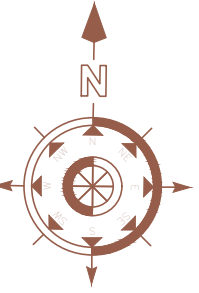
SUPERINTENDING ENGINEER, BEANGALURU CIRCLE, RURAL DRINKING WATER & SANITATION DEPARTMENT (RDW & SD)

TOPO MAP OF BANDARAVI VILLAGE WITH SURVEY NO AND FOREST AREA DETAILS

DRAWING No. : 100 OF 14

RELEASED FOR : ☐ PRELIMINARY ☐ TENDER ☐ INFORMATION ☒ APPROVAL ☐ CONSTRUCTION

TOPO MAP OF MELINAKANIVE VILLAGE WITH SURVEY NO AND FOREST AREA DETAILS



GPS Reading @ Melinakanive			
Sy.No	POINT ID	Latitude	Longitude
26	PL-1	14.961959	76.752946
26	PL-2	14.962332	76.752967
26	PL-3	14.962738	76.753207
26	PL-4	14.963020	76.753402
26	PL-5	14.963375	76.753577
26	PL-6	14.963680	76.753534
26	PL-7	14.963972	76.753263
26	PL-8	14.964117	76.752971
26	PL-9	14.964216	76.752836
26	PL-10	14.964423	76.752618
26	PL-11	14.964669	76.752447
26	PL-12	14.965047	76.752288
26	PL-13	14.965507	76.752473
26	PL-14	14.965874	76.752760
26	PL-15	14.966431	76.752787
26	PL-16	14.967301	76.752205
26	PL-17	14.967676	76.752026
26	PL-18	14.968116	76.751706
26	PL-19	14.968715	76.751497
26	PL-20	14.969043	76.751320
26	PL-21	14.969335	76.751239
26	PL-22	14.969816	76.751280
26	PL-23	14.970069	76.751315


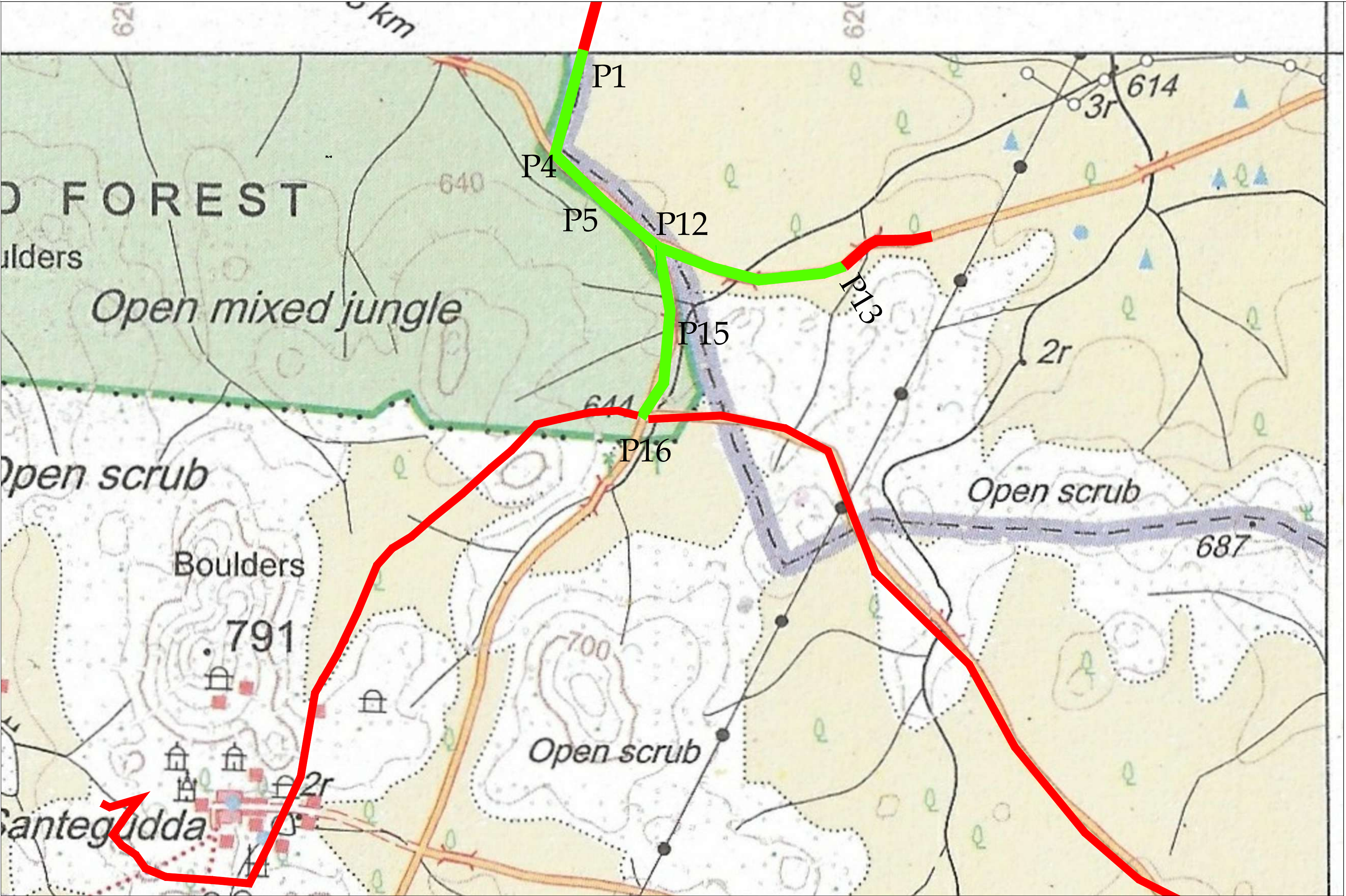
LEGEND	
PIPE LINE IN FOREST	—
PIPE LINE IN NON FOREST	—

AREA STATEMENT	
FOREST AREA = 0.072 Hectare	
NON FOREST AREA = 0.000 Hectare	

PROJECT :	Laying of Pipe line and construction of water tanks in Bellary Forest Division, Chitradurga Forest division and Tumakuru Forest Division for Providing Drinking Water facility to Rural Habitations of Bellary, Chitradurga & Tumakuru Districts
USER AGENCY	SUPERINTENDING ENGINEER, BEANGALUR CIRCLE, RURAL DRINKING WATER & SANITATION DEPARTMENT (RDW & SD)
TOPO SHEET No.: D-43 K 13	TOPO MAP OF MELINAKANIVE VILLAGE WITH SURVEY NO AND FOREST AREA DETAILS
DRAWING No.	SHEET: A1 11 OF 14 REVISION: 1
RELEASED FOR	<input type="checkbox"/> PRELIMINARY <input type="checkbox"/> TENDER <input type="checkbox"/> INFORMATION <input checked="" type="checkbox"/> APPROVAL <input type="checkbox"/> CONSTRUCTION

SL NO	DISTRICT	DIVISION	RANGE / TEHSIL / VILLAGE	KHASRA / SURVEY OR COMPARATMENT NUMBER OF KM. STONE	COMPONENT S DETAILS	UNIT	NOW REVISED				REMARK S
							LENGTH (L)	WIDTH (W)	AREA IN SQM	AREA IN HECT	
1	CHITRADURGA	CHITRADURGA	Melinakanive	SY No:26	PIPE LINE - 150mm DIA	M	960.00	0.75	720.00	0.072	

TOPO MAP OF SANTHEGUDDA VILLAGE WITH SURVEY NO AND FOREST AREA DETAILS




GPS Reading @ Santhegudda			
Sy.No	POINT ID	Latitude	Longitude
23	PL-1	14.995832	76.729497
23	PL-2	14.995138	76.729862
23	PL-3	14.994518	76.730189
23	PL-4	14.994083	76.730313
23	PL-5	14.993402	76.730261
10	PL-6	14.992755	76.730106
10	PL-7	14.992051	76.729864
10	PL-8	14.991494	76.729728
10	PL-9	14.990912	76.729869
10	PL-10	14.990432	76.729868
10	PL-11	14.989906	76.729938
9	PL-12	14.989682	76.730294
9	PL-13	14.989661	76.730937

GPS Reading @ Santhegudda			
Sy.No	POINT ID	Latitude	Longitude
10	PL-14	14.989680	76.730292
10	PL-15	14.989105	76.730320
10	PL-16	14.988855	76.730243

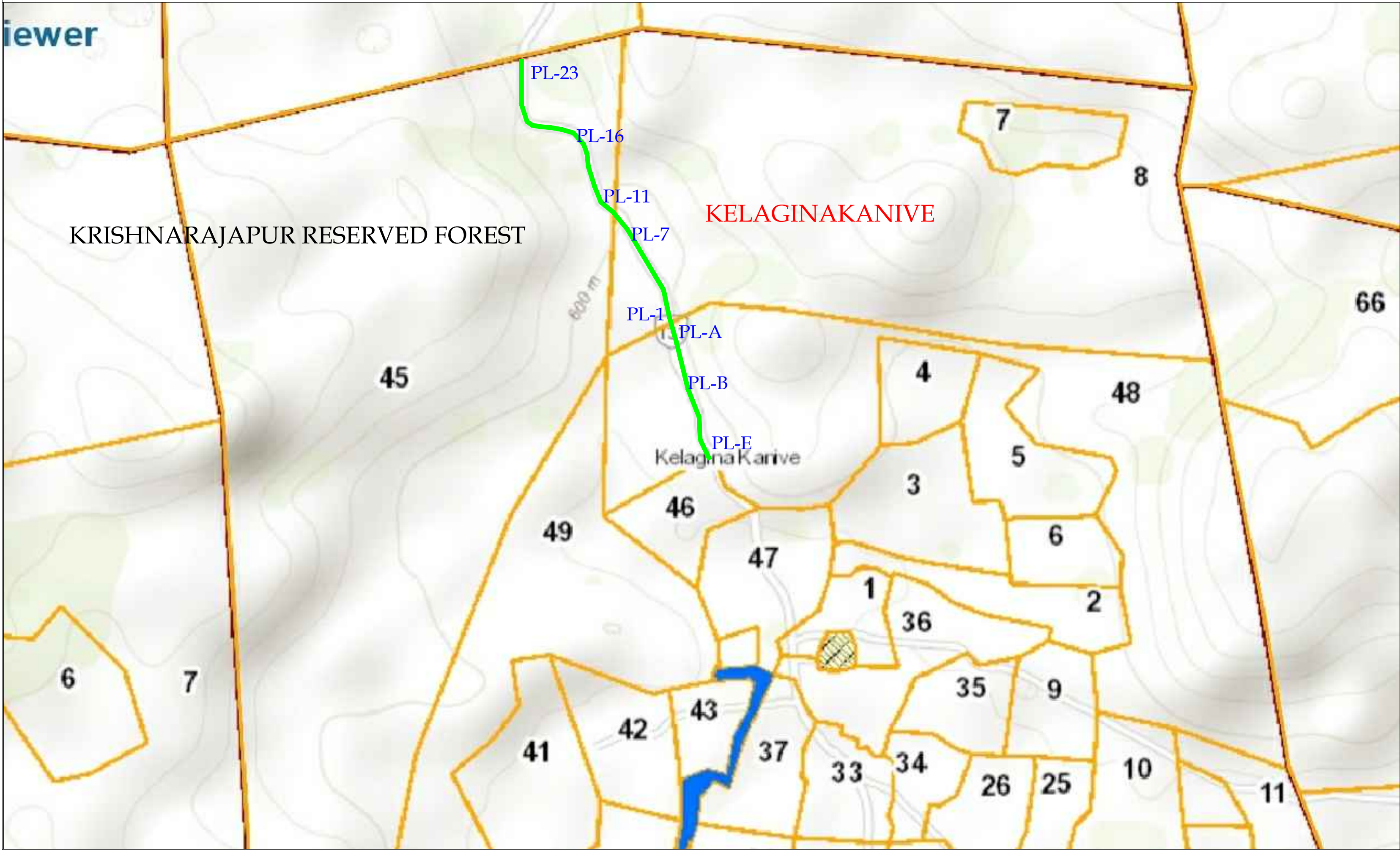
LEGEND	
PIPE LINE IN FOREST	—
PIPE LINE IN NON FOREST	—

AREA STATEMENT
FOREST AREA = 0.090 Hectare
NON FOREST AREA = 0.066 Hectare

SL NO	DISTRICT	DIVISION	RANGE / TEHSIL / VILLAGE	KHASRA / SURVEY OR COMPARATMENT NUMBER OF KM. STONE	COMPONENT S DETAILS	UNIT	NOW REVISED				REMARK S
							LENGTH (L)	WIDTH (W)	AREA IN SQM	AREA IN HECT	
1	CHITRADURGA	CHITRADURGA	Santhegudda (Bandravi state forest)	SY No:23	PIPE LINE - 100mm DIA	M	475.00	0.75	356.25	0.036	
2	CHITRADURGA	CHITRADURGA	Santhegudda (Bandravi state forest)	SY No:10	PIPE LINE - 100mm DIA	M	600.00	0.75	450.00	0.045	
3	CHITRADURGA	CHITRADURGA	Santhegudda (Bandravi state forest)	SY No:9	PIPE LINE - 100mm DIA	M	125.00	0.75	93.75	0.009	
TOTAL=							1200.00			0.090	

PROJECT :	Laying of Pipe line and construction of water tanks in Bellary Forest Division, Chitradurga Forest division and Tumakuru Forest Division for Providing Drinking Water facility to Rural Habitations of Billary, Chitradurga & Tumakuru Districts					
USER AGENCY	SUPERINTENDING ENGINEER, BEANGALUR CIRCLE, RURAL DRINKING WATER & SANITATION DEPARTMENT (RDW & SD)					
TOPO SHEET No.: D43 K9		TOPO MAP OF SATHEGUDDA VILLAGE WITH SURVEY NO AND FOREST AREA DETAILS				
 SUPERINTENDING ENGINEER						
DRAWING No.		SHEET: A1	15 OF 14	REVISION:		
RELEASED FOR		<input type="checkbox"/> PRELIMINARY	<input type="checkbox"/> TENDER	<input type="checkbox"/> INFORMATION	<input checked="" type="checkbox"/> APPROVAL	<input type="checkbox"/> CONSTRUCTION

TOPO MAP OF KELAGINNAKANIVE VILLAGE WITH SURVEY NO AND FOREST AREA DETAILS



GPS Reading @ Kelaginnakanive			
Sy.No	POINT ID	Latitude	Longitude
8	PL-1	14.955482	76.756392
8	PL-2	14.955833	76.756369
8	PL-3	14.956201	76.756340
8	PL-4	14.956665	76.756241
8	PL-5	14.956975	76.756118
8	PL-6	14.957349	76.755837
8	PL-7	14.957860	76.755513
8	PL-8	14.958234	76.755313
8	PL-9	14.958505	76.755200
8	PL-10	14.958620	76.755089
45	PL-11	14.958723	76.754906
45	PL-12	14.958848	76.754736
45	PL-13	14.958996	76.754624
45	PL-14	14.959474	76.754512
45	PL-15	14.959963	76.754386
45	PL-16	14.960267	76.754301
45	PL-17	14.960389	76.754061
45	PL-18	14.960448	76.753769
45	PL-19	14.960497	76.753535
45	PL-20	14.960522	76.753229
45	PL-21	14.960649	76.753050
45	PL-22	14.960958	76.752951
45	PL-23	14.961527	76.752957
48	PL - A	14.955094°	76.756581°
48	PL - B	14.954628°	76.756812°
48	PL - C	14.954310°	76.756912°
48	PL - D	14.953843°	76.757007°
48	PL - E	14.953348°	76.757206°

LEGEND	
PIPE LINE IN FOREST	
PIPE LINE IN NON FOREST	

AREA STATEMENT
FOREST AREA = 0.087 Hectare
NON FOREST AREA = 0.214Hectare

SL NO	DISTRICT	DIVISION	RANGE / TEHSIL / VILLAGE	KHASRA / SURVEY OR COMPARATMENT NUMBER OF KM. STONE	COMPONENT S DETAILS	UNIT	NOW REVISED				REMARK S
							LENGTH (L)	WIDTH (W)	AREA IN SQM	AREA IN HECT	
1	CHITRADURGA	CHITRADURGA	Kelaginnakanive (Krishnarajpur state forest)	SY No:8	PIPE LINE - 150mm DIA	M	430.00	0.75	322.50	0.032	
2	CHITRADURGA	CHITRADURGA	Kelaginnakanive (Krishnarajpur state forest)	SY No:45	PIPE LINE - 150mm DIA	M	400.00	0.75	300.00	0.030	
3	CHITRADURGA	CHITRADURGA	Kelaginnakanive (Krishnarajpur state forest)	SY No:48	PIPE LINE - 150mm DIA	M	330.00	0.75	247.50	0.025	
TOTAL=							1160.00			0.087	

PROJECT :	Laying of Pipe line and construction of water tanks in Bellary Forest Division, Chitradurga Forest division and Tumakuru Forest Division for Providing Drinking Water facility to Rural Habitations of Billary, Chitradurga & Tumakuru Districts
USER AGENCY	SUPERINTENDING ENGINEER, BEANGALUR CIRCLE, RURAL DRINKING WATER & SANITATION DEPARTMENT (RDW & SD)
TOPO SHEET No.: D43 K13	TOPO MAP OF KELAGINNAKANIVE VILLAGE WITH SURVEY NO AND FOREST AREA DETAILS
	SUPERINTENDING ENGINEER
DRAWING No.	SHEET: A1 14 OF 14 REVISION:
RELEASED FOR	<input type="checkbox"/> PRELIMINARY <input type="checkbox"/> TENDER <input type="checkbox"/> INFORMATION <input checked="" type="checkbox"/> APPROVAL <input type="checkbox"/> CONSTRUCTION

TOPO MAP OF HANAGAL VILLAGE WITH SURVEY NO AND FOREST AREA DETAILS



GPS Reading @ Hanagal			
Sy.No	POINT ID	Latitude	Longitude
38	PL-1	14.740931	76.744086
38	PL-2	14.740838	76.743721
38	PL-3	14.740725	76.743394
38	PL-4	14.740659	76.743167
38	PL-5	14.740568	76.742870
38	PL-6	14.740463	76.742441
38	PL-7	14.740426	76.742254
38	PL-8	14.740326	76.742030
38	PL-9	14.740239	76.741854
129	PL-10	14.740053	76.741656
129	PL-11	14.739970	76.741551
129	PL-12	14.739825	76.741685
129	PL-13	14.739628	76.741736

AREA STATEMENT

FOREST AREA = 0.031 Hectare
NON FOREST AREA = 0.063 Hectare

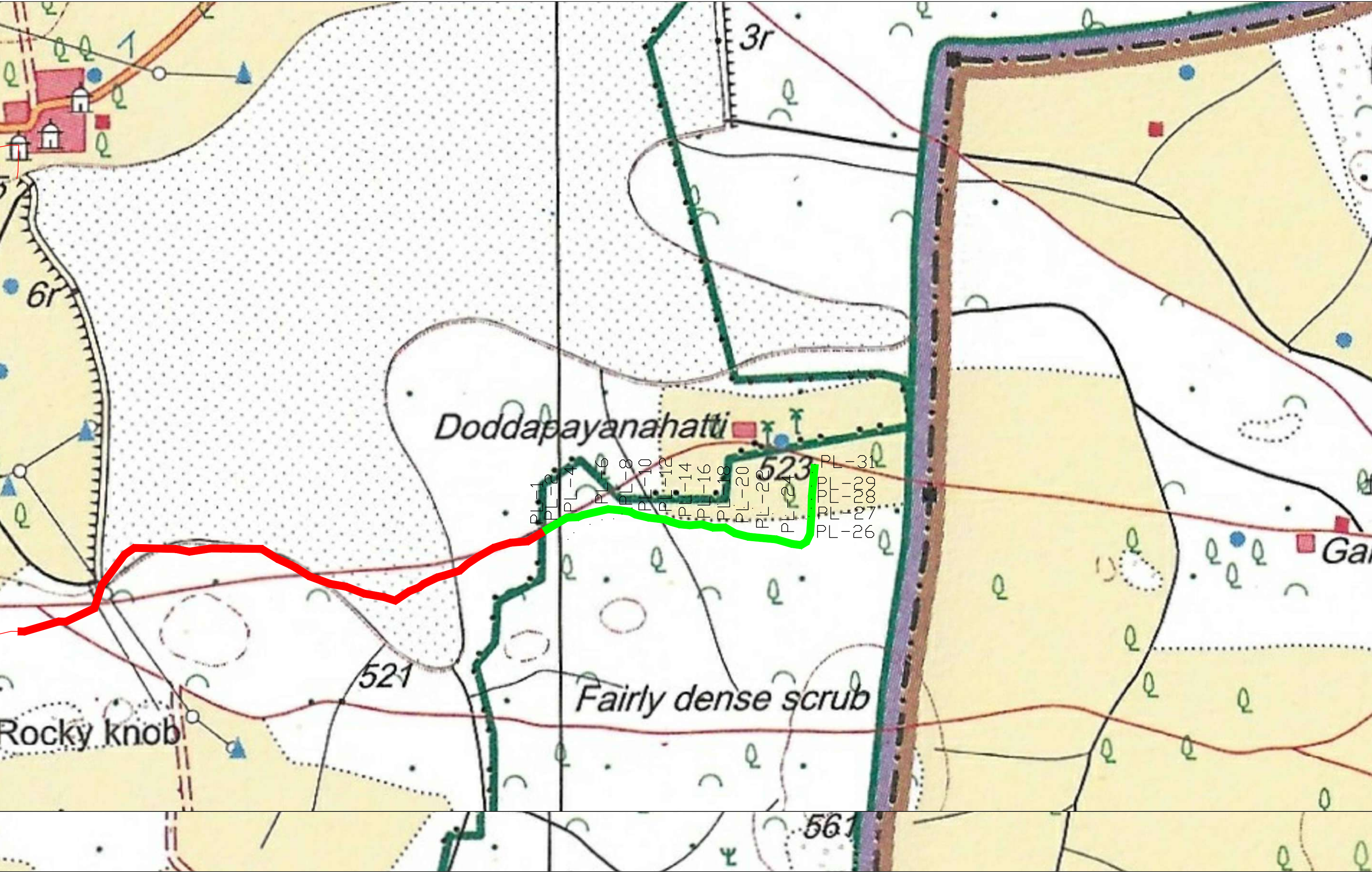
LEGEND

PIPE LINE IN FOREST	
PIPE LINE IN NON FOREST	

SL NO	DISTRICT	DIVISION	RANGE / TEHSIL / VILLAGE	KHASRA / SURVEY OR COMPARATMENT NUMBER OF KM. STONE	COMPONENT S DETAILS	UNIT	NOW REVISED				REMARK S
							LENGTH (L)	WIDTH (W)	AREA IN SQM	AREA IN HECT	
1	CHITRADURGA	CHITRADURGA	Hanagal (Hire adavi state forest)	SY No: 38	PIPE LINE - 100mm DIA	M	330.00	0.75	247.50	0.025	
2	CHITRADURGA	CHITRADURGA	Hanagal (Hire adavi state forest)	SY No: 129	PIPE LINE - 100mm DIA	M	80.00	0.75	60.00	0.006	
TOTAL=							410.00			0.031	

PROJECT :	Laying of Pipe line and construction of water tanks in Bellary Forest Division, Chitradurga Forest division and Tumakuru Forest Division for Providing Drinking Water facility to Rural Habitations of Bellary, Chitradurga & Tumakuru Districts		
USER AGENCY	SUPERINTENDING ENGINEER, BEANGALUR CIRCLE, RURAL DRINKING WATER & SANITATION DEPARTMENT (RDW & SD)		
TOPO SHEET No.: D43 K9, D43 K10 & D43 K14		TOPO MAP OF HANAGAL VILLAGE WITH SURVEY NO AND FOREST AREA DETAILS	
SUPERINTENDING ENGINEER			
DRAWING No.			SHEET: A1 02 OF 14 REVISION:
RELEASED FOR <input type="checkbox"/> PRELIMINARY <input type="checkbox"/> TENDER <input type="checkbox"/> INFORMATION <input checked="" type="checkbox"/> APPROVAL <input type="checkbox"/> CONSTRUCTION			

TOPO MAP OF JAJURU KAVAL VILLAGE WITH SURVEY NO AND FOREST AREA DETAILS



GPS Reading @ Jajuru Kaval			
Sy.No	POINT ID	Latitude	Longitude
64	PL-1	14.382540	76.872053
64	PL-2	14.382632	76.872395
64	PL-3	14.382875	76.872619
64	PL-4	14.383187	76.873245
64	PL-5	14.383354	76.873707
64	PL-6	14.383383	76.874152
64	PL-7	14.383560	76.874476
64	PL-8	14.383786	76.874864
64	PL-9	14.383999	76.875176
64	PL-10	14.384032	76.875496
64	PL-11	14.384148	76.875869
64	PL-12	14.384252	76.876407
64	PL-13	14.384173	76.876862
64	PL-14	14.384059	76.877160
64	PL-15	14.384017	76.877565
64	PL-16	14.383988	76.877881
64	PL-17	14.383895	76.878155
64	PL-18	14.383851	76.878784
64	PL-19	14.383765	76.879166
64	PL-20	14.383739	76.879492
64	PL-21	14.383584	76.879806
64	PL-22	14.383530	76.880268
64	PL-23	14.383456	76.880760
64	PL-24	14.383357	76.881239
64	PL-25	14.383322	76.881546
64	PL-26	14.383421	76.881651
64	PL-27	14.383721	76.881747
64	PL-28	14.384062	76.881756
64	PL-29	14.384551	76.881761
64	PL-30	14.385061	76.881800
64	PL-31	14.385367	76.881904

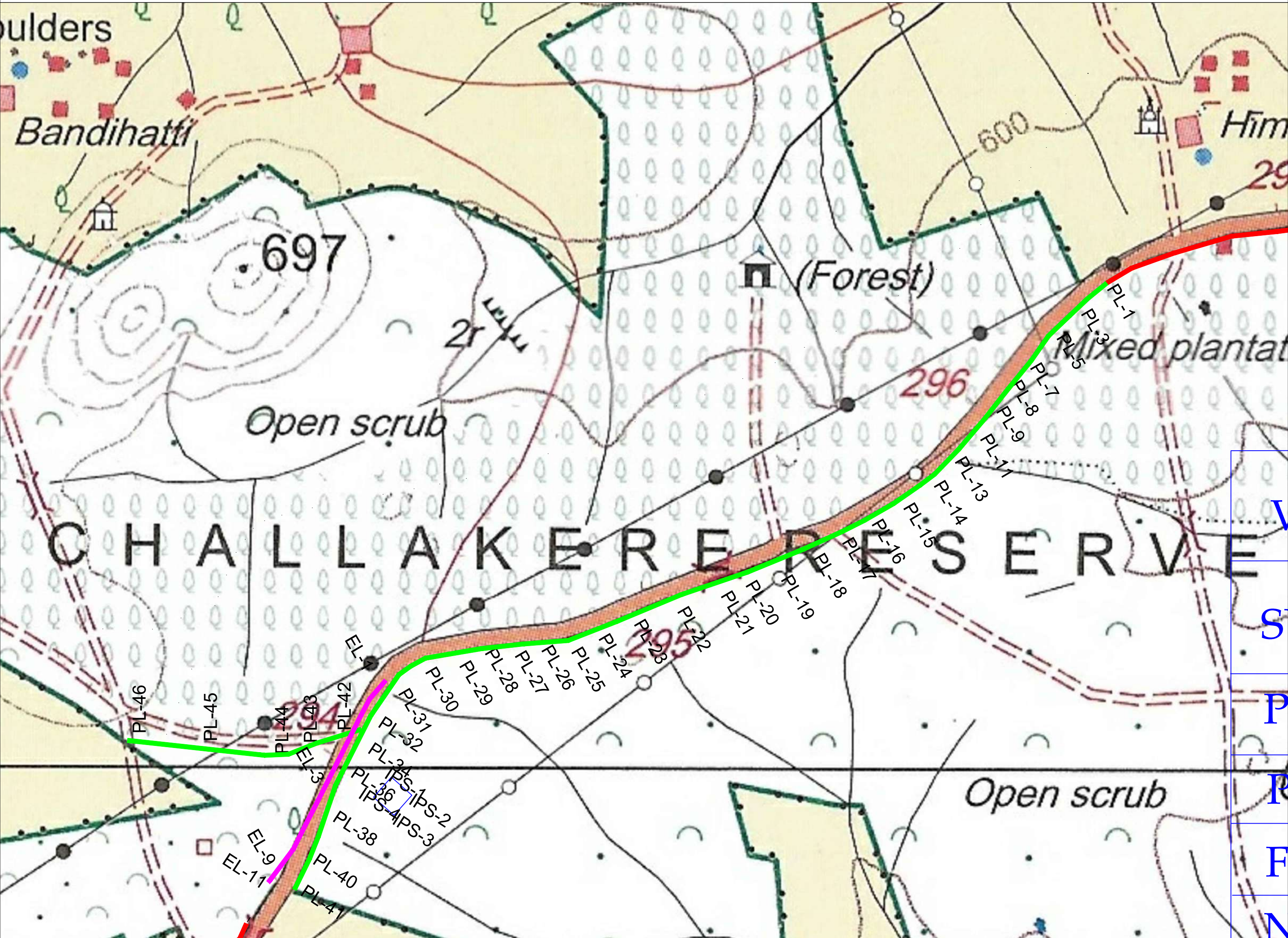
LEGEND	
PIPE LINE IN FOREST	—
PIPE LINE IN NON FOREST	—

AREA STATEMENT	
FOREST AREA = 0.089 Hectare	
NON FOREST AREA = 0.265 Hectare	

AREA STATEMENT FOR FOREST LAND IN THE PROJECT											
SL NO	DISTRICT	DIVISION	Taluk	RANGE / TEHSIL / VILLAGE	KHASRA / SURVEY OR COMPARATMENT NUMBER OF KM. STONE	COMPONENTS DETAILS	UNIT	Details			
								LENGTH (L)	WIDTH (W)	AERA IN SQM	AERA IN HECTAER
1	CHITRADURGA	CHITRADURGA	CHALLAKERE	JAJURU KAVAL	SY No: 64	PIPE LINE -100mm DIA	M	1,183.0	0.75	887.3	0.089

PROJECT :	Laying of Pipe line and construction of water tanks in Bellary Forest Division, Chitradurga Forest division and Tumakuru Forest Division for Providing Drinking Water facility to Rural Habitations of Bellary, Chitradurga & Tumakuru Districts
USER AGENCY	SUPERINTENDING ENGINEER, BEANGALUR CIRCLE, RURAL DRINKING WATER & SANITATION DEPARTMENT (RDW & SD)
TOPO SHEET No: D43 K15	TOPO MAP OF JAJURU KAVAL VILLAGE WITH SURVEY NO AND FOREST AREA DETAILS
SUPERINTENDING ENGINEER	
DRAWING No.	SHEET: A1 03 OF 08 REVISION:
RELEASED FOR	<input type="checkbox"/> PRELIMINARY <input type="checkbox"/> TENDER <input type="checkbox"/> INFORMATION <input checked="" type="checkbox"/> APPROVAL <input type="checkbox"/> CONSTRUCTION

TOPO MAP OF CHALAKERE TOWN WITH SURVEY NO AND FOREST AREA DETAILS




SL NO	DISTRICT	DIVISION	Taluk	RANGE / TEHSIL / VILLAGE	KHASRA / SURVEY OR COMPARATMENT NUMBER OF KM. STONE	COMPONENTS DETAILS	UNIT	Details			
								LENGTH (L)	WIDTH (W)	AERA IN SQM	AERA IN HECTAER
1	CHITRADURGA	CHITRADURGA	CHALLAKERE	CHALAKERE	SY No: 262	PIPE LINE -200mm DIA	M	200.0	1.00	200.0	0.020
2	CHITRADURGA	CHITRADURGA	CHALLAKERE	CHALAKERE	SY No: 263	WATER TANK -	M	40.0	40.00	1,600.0	0.160
3	CHITRADURGA	CHITRADURGA	CHALLAKERE	CHALAKERE	SY No: 263	ELECTRICAL LINE	M	610.0	3.000	1,830.0	0.183
4	CHITRADURGA	CHITRADURGA	CHALLAKERE	CHALAKERE	SY No: 263	PIPE LINE -200mm DIA	M	109.5	1.00	109.5	0.011
5	CHITRADURGA	CHITRADURGA	CHALLAKERE	CHALAKERE	SY No: 263	PIPE LINE -150mm DIA	M	500.0	0.75	375.0	0.038
6	CHITRADURGA	CHITRADURGA	CHALLAKERE	CHALAKERE	SY No: 264	PIPE LINE -200mm DIA	M	1,351.8	1.00	1,351.8	0.135
7	CHITRADURGA	CHITRADURGA	CHALLAKERE	CHALAKERE	SY No: 265	PIPE LINE -200mm DIA	M	600.0	1.00	600.0	0.060
8	CHITRADURGA	CHITRADURGA	CHALLAKERE	CHALAKERE	SY No: 267	PIPE LINE -200mm DIA	M	250.0	1.00	250.0	0.025
TOTAL=								3661.3			0.632

GPS Reading @ Challakere				GPS Reading @ Challakere			
Sy.No	POINT ID	Latitude	Longitude	Sy.No	POINT ID	Latitude	Longitude
267	PL-1	14.302474	76.613714	264	PL-22	14.295611	76.603868
267	PL-2	14.302059	76.613458	264	PL-23	14.295309	76.603013
267	PL-3	14.301704	76.613274	264	PL-24	14.295105	76.602450
267	PL-4	14.301376	76.613074	264	PL-25	14.294951	76.601882
267	PL-5	14.301062	76.612879	264	PL-26	14.294854	76.601398
267	PL-6	14.300684	76.612567	264	PL-27	14.294754	76.600874
265	PL-7	14.300434	76.612338	264	PL-28	14.294668	76.600370
265	PL-8	14.300049	76.611985	264	PL-29	14.294568	76.599760
265	PL-9	14.299599	76.611572	264	PL-30	14.294454	76.599091
265	PL-10	14.299151	76.611152	264	PL-31	14.294327	76.598363
265	PL-11	14.298754	76.610691	263	PL-32	14.294193	76.597765
265	PL-12	14.298516	76.610324	263	PL-33	14.294090	76.597423
265	PL-13	14.298260	76.609933	263	PL-34	14.293945	76.597199
265	PL-14	14.297932	76.609359	263	PL-35	14.293738	76.597038
265	PL-15	14.297591	76.608703	263	PL-36	14.293489	76.596856
265	PL-16	14.297289	76.608076	263	PL-37	14.293059	76.596663
264	PL-17	14.297003	76.607497	263	PL-38	14.292644	76.596491
264	PL-18	14.296703	76.606856	263	PL-39	14.291263	76.595955
264	PL-19	14.296402	76.606107	263	PL-40	14.290620	76.595695
264	PL-20	14.296197	76.605548	263	PL-41	14.290020	76.595447
264	PL-21	14.295900	76.604729				

Electrical Line GPS Reading @ Challakere		
POINT ID	Latitude	Longitude
EL-1	14.294335	76.598361
EL-2	14.294202	76.597763
EL-3	14.294098	76.597419
EL-4	14.293952	76.597193
EL-5	14.293743	76.597031
EL-6	14.293493	76.596848
EL-7	14.293062	76.596654
EL-8	14.292647	76.596483
EL-9	14.291266	76.595947
EL-10	14.290623	76.595686
EL-11	14.290023	76.595438


GPS Reading @ Challakere			
Sy.No	POINT ID	Latitude	Longitude
262	PL-42	14.292478	76.596427
262	PL-43	14.292245	76.595759
262	PL-44	14.292038	76.595194
262	PL-45	14.292023	76.594728
262	PL-46	14.292054	76.594218




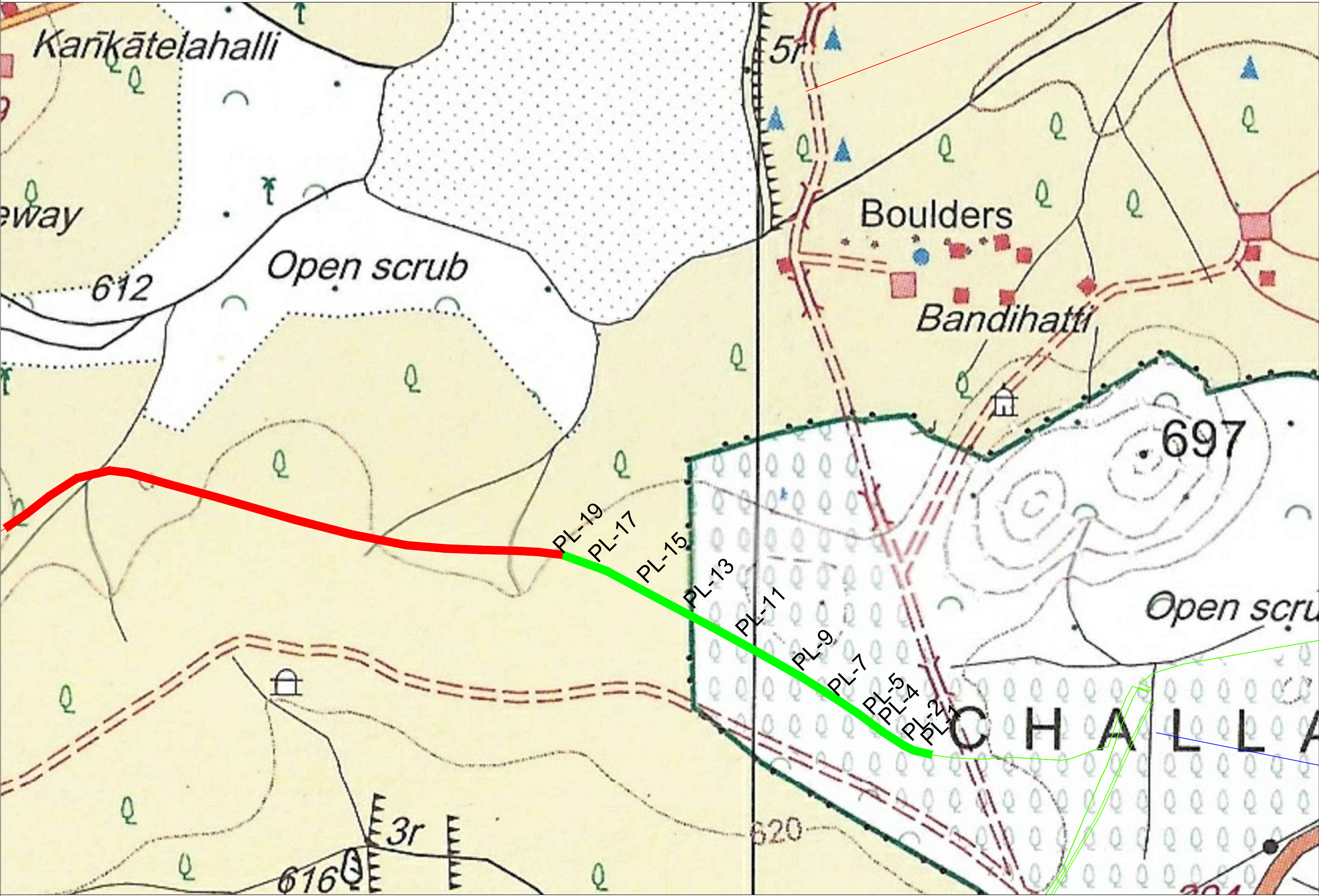
AREA STATEMENT	
FOREST AREA = 0.632 Hectare	
NON FOREST AREA = 1.230 Hectare	

IPS-2 GPS Reading		
POINT	Latitude	Longitude
IPS-1	14.293793	76.597351
IPS-2	14.293530	76.597635
IPS-3	14.293262	76.597426
IPS-4	14.293499	76.597141

LEGEND	
PIPE LINE IN FOREST	
PIPE LINE IN NON FOREST	
ELECTRICAL LINE	

PROJECT :	Laying of Pipe line and construction of water tanks in Bellary Forest Division, Chitradurga Forest division and Tumakuru Forest Division for Providing Drinking Water facility to Rural Habitations of Billary, Chitradurga & Tumakuru Districts				
USER AGENCY	SUPERINTENDING ENGINEER, BEANGALUR CIRCLE, RURAL DRINKING WATER & SANITATION DEPARTMENT (RDW & SD)				
TOPO SHEET No.: D43 K11		<div></div> TOPO MAP OF CHALAKERE TOWN WITH SURVEY NO AND FOREST AREA DETAILS			
SUPERINTENDING ENGINEER					
DRAWING No.		SHEET: A1	04 OF 08	REVISION:	
RELEASED FOR	<input type="checkbox"/> PRELIMINARY	<input type="checkbox"/> TENDER	<input type="checkbox"/> INFORMATION	<input checked="" type="checkbox"/> APPROVAL	<input type="checkbox"/> CONSTRUCTION


TOPO MAP OF NANNIVALA VILLAGE WITH SURVEY NO AND FOREST AREA DETAILS



GPS Reading @ Nannival			
Sy.No	POINT ID	Latitude	Longitude
207	PL-1	14.292054	76.594218
207	PL-2	14.292076	76.593676
207	PL-3	14.292056	76.593096
207	PL-4	14.292069	76.592390
207	PL-5	14.292179	76.591652
207	PL-6	14.292433	76.591050
207	PL-7	14.292768	76.590538
207	PL-8	14.293177	76.589959
207	PL-9	14.293563	76.589413
207	PL-10	14.294196	76.588396
207	PL-11	14.294628	76.587626
207	PL-12	14.295067	76.586778
207	PL-13	14.295512	76.585984
207	PL-14	14.295880	76.585309
207	PL-15	14.296311	76.584511
207	PL-16	14.296629	76.583851
207	PL-17	14.296967	76.582976
207	PL-18	14.297178	76.582378
207	PL-19	14.297246	76.581857

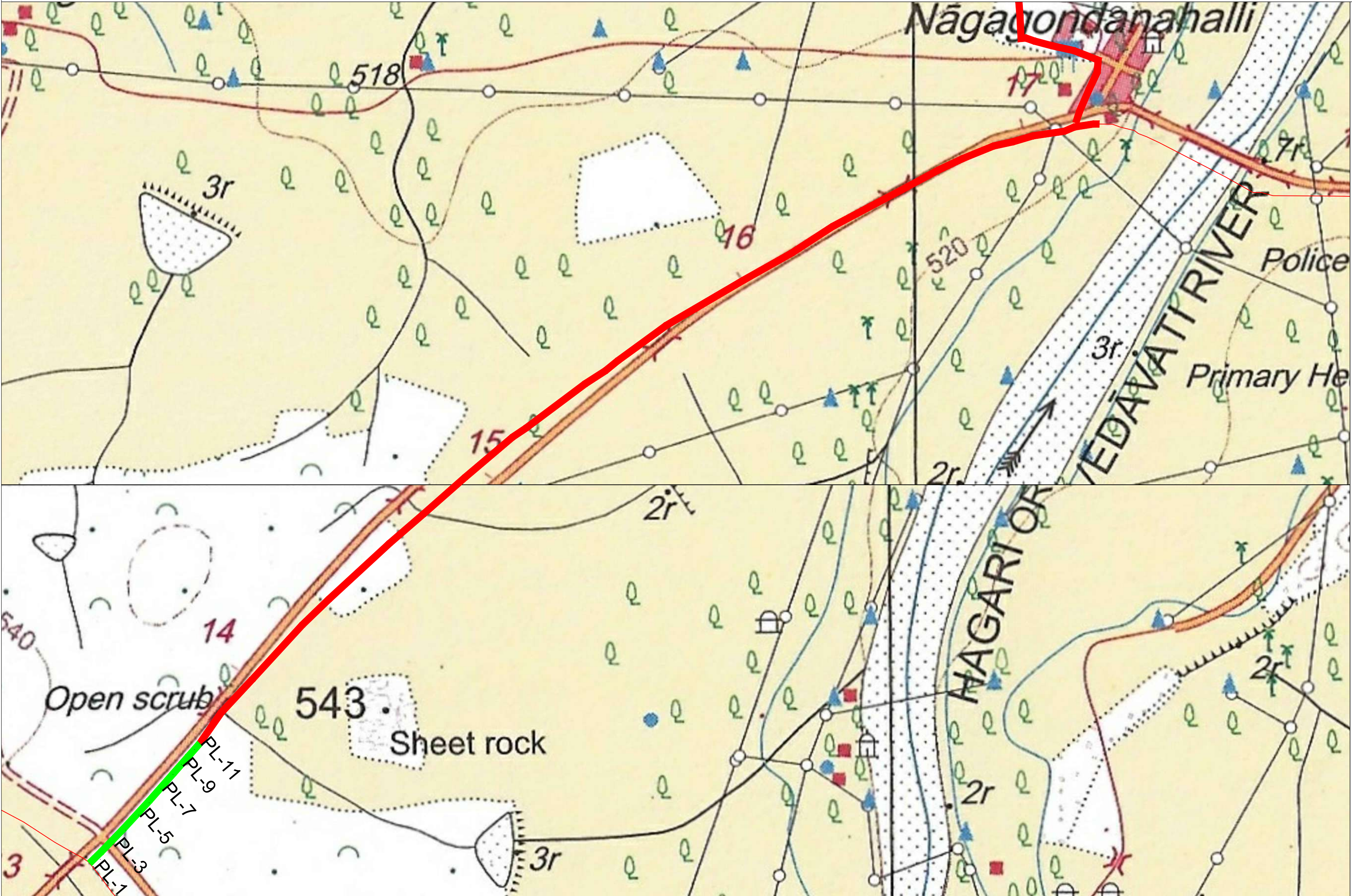
LEGEND	
PIPE LINE IN FOREST	—
PIPE LINE IN NON FOREST	—

AREA STATEMENT
FOREST AREA = 0.107 Hectare
NON FOREST AREA = 0.000 Hectare

PROJECT :	Laying of Pipe line and construction of water tanks in Bellary Forest Division, Chitradurga Forest division and Tumakuru Forest Division for Providing Drinking Water facility to Rural Habitations of Bellary, Chitradurga & Tumakuru Districts
USER AGENCY	SUPERINTENDING ENGINEER, BEANGALUR CIRCLE, RURAL DRINKING WATER & SANITATION DEPARTMENT (RDW & SD)
TOPO SHEET No.: D43 K11	
 SUPERINTENDING ENGINEER	TOPO MAP OF NANNIVALA VILLAGE WITH SURVEY NO AND FOREST AREA DETAILS
DRAWING No.	SHEET: A1 05 OF 08 REVISION:
RELEASED FOR	<input type="checkbox"/> PRELIMINARY <input type="checkbox"/> TENDER <input type="checkbox"/> INFORMATION <input checked="" type="checkbox"/> APPROVAL <input type="checkbox"/> CONSTRUCTION

SL NO	DISTRICT	DIVISION	Taluk	RANGE / TEHSIL / VILLAGE	KHASRA / SURVEY OR COMPARATMENT NUMBER OF KM. STONE	COMPONENTS DETAILS	UNIT	Details			
								LENGTH (L)	WIDTH (W)	AERA IN SQM	AERA IN HECTAER
1	CHITRADURGA	CHITRADURGA	CHALLAKERE	NANNIVAL	SY No: 207	PIPE LINE -150mm DIA	M	1,431.0	0.75	1,073.3	0.107

TOPO MAP OF NAGONDANHALLI VILLAGE WITH SURVEY NO AND FOREST AREA DETAILS



GPS Reading @ Nagagondanahalli

Sy.No	POINT ID	Latitude	Longitude
74	PL-1	14.365003	76.809823
74	PL-2	14.365215	76.810029
74	PL-3	14.365636	76.810411
74	PL-4	14.366044	76.810781
73	PL-5	14.366477	76.811172
73	PL-6	14.366829	76.811483
73	PL-7	14.367220	76.811836
73	PL-8	14.367636	76.812192
73	PL-9	14.367923	76.812446
73	PL-10	14.368349	76.812833
73	PL-11	14.368500	76.813014

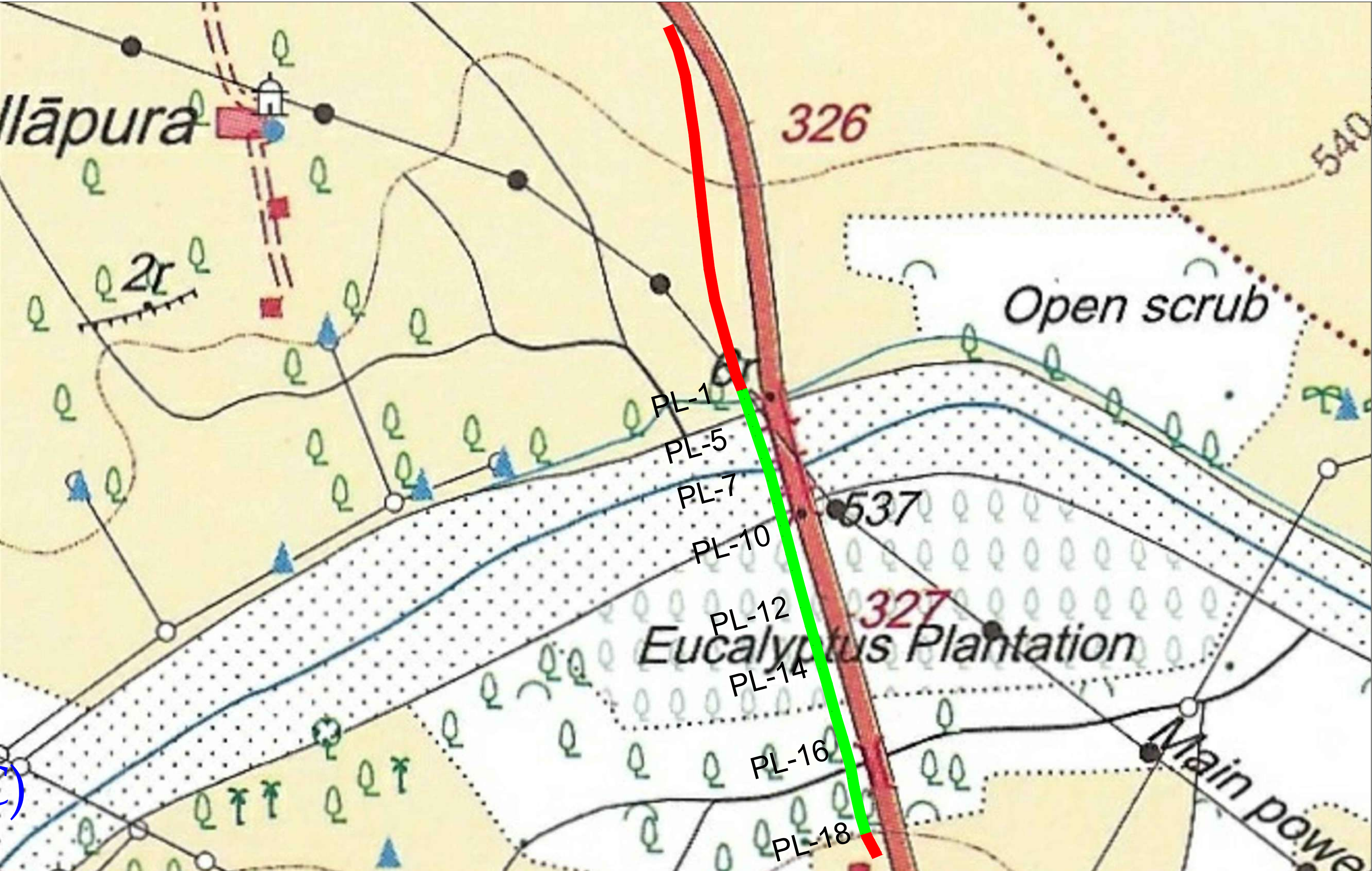
LEGEND	
PIPE LINE IN FOREST	—
PIPE LINE IN NON FOREST	—

AREA STATEMENT	
FOREST AREA = 0.054 Hectare	
NON FOREST AREA = 0.268 Hectare	

Sl NO	DISTRICT	DIVISION	Taluk	RANGE / TEHSIL / VILLAGE	KHASRA / SURVEY OR COMPARATMENT NUMBER OF KM. STONE	COMPONENTS DETAILS	UNIT	Details			
								LENGTH (L)	WIDTH (W)	AERA IN SQM	AERA IN HECTAER
1	CHITRADURGA	CHITRADURGA	CHALLAKERE	NAGAGONDANAHALI	SY No: 74	PIPE LINE -200mm DIA	M	200.0	1.00	200.0	0.020
2	CHITRADURGA	CHITRADURGA	CHALLAKERE	NAGAGONDANAHALI	SY No: 73	PIPE LINE -200mm DIA	M	340.0	1.00	340.0	0.034
TOTAL=								540.0			0.054

PROJECT :	Laying of Pipe line and construction of water tanks in Bellary Forest Division, Chitradurga Forest division and Tumakuru Forest Division for Providing Drinking Water facility to Rural Habitations of Bellary, Chitradurga & Tumakuru Districts
USER AGENCY	SUPERINTENDING ENGINEER, BEANGALUR CIRCLE, RURAL DRINKING WATER & SANITATION DEPARTMENT (RDW & SD)
TOPO SHEET No.: D43 K15	TOPO MAP OF NAGONDANHALLI VILLAGE WITH SURVEY NO AND FOREST AREA DETAILS
SUPERINTENDING ENGINEER	
DRAWING No.	SHEET: A1 06 OF 08 REVISION: 1
RELEASED FOR <input type="checkbox"/> PRELIMINARY <input type="checkbox"/> TENDER <input type="checkbox"/> INFORMATION <input checked="" type="checkbox"/> APPROVAL <input type="checkbox"/> CONSTRUCTION	

TOPO MAP OF CHOWLURU VILLAGE WITH SURVEY NO AND FOREST AREA DETAILS



GPS Reading @ Chowluru			
Sy.No	POINT ID	Latitude	Longitude
16	PL-1	14.273223	76.856681
16	PL-2	14.273046	76.856729
16	PL-3	14.272744	76.856814
16	PL-4	14.272509	76.856889
16	PL-5	14.272328	76.856939
16	PL-6	14.271890	76.857061
16	PL-7	14.271453	76.857182
16	PL-8	14.271016	76.857304
16	PL-9	14.270580	76.857425
16	PL-10	14.270381	76.857472
16	PL-11	14.269713	76.857651
16	PL-12	14.268991	76.857813
16	PL-13	14.268259	76.858052
16	PL-14	14.267804	76.858190
16	PL-15	14.266980	76.858416
16	PL-16	14.266204	76.858595
16	PL-17	14.265677	76.858743
16	PL-18	14.264604	76.859012

LEGEND


PIPE LINE IN FOREST —

PIPE LINE IN NON FOREST —

AREA STATEMENT

FOREST AREA = 0.265 Hectare

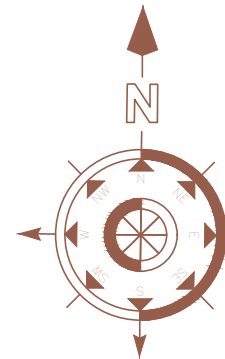
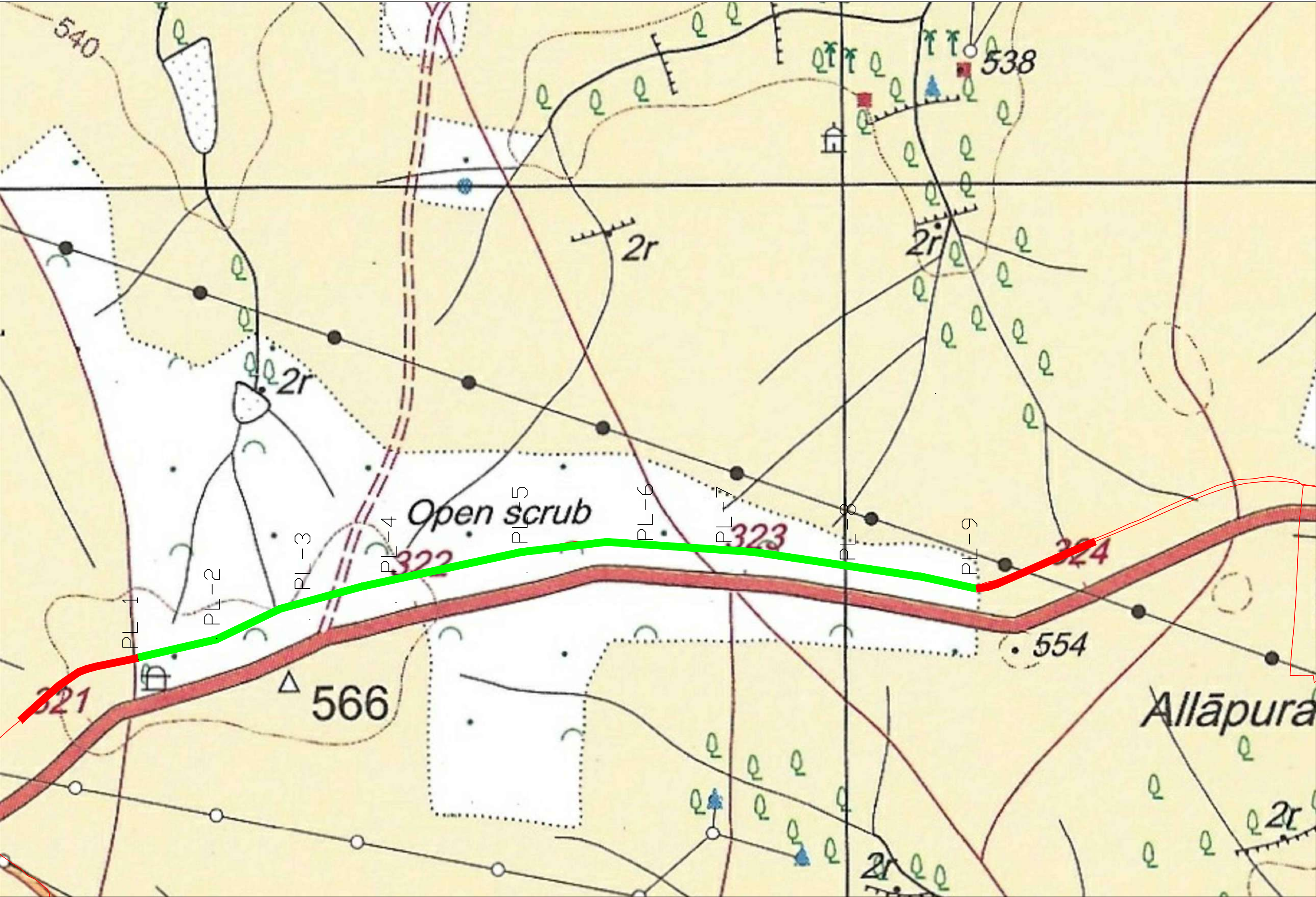
NON FOREST AREA = 0.259 Hectare

PROJECT :	Laying of Pipe line and construction of water tanks in Bellary Forest Division, Chitradurga Forest division and Tumakuru Forest Division for Providing Drinking Water facility to Rural Habitations of Bellary, Chitradurga & Tumakuru Districts
USER AGENCY	SUPERINTENDING ENGINEER, BEANGALUR CIRCLE, RURAL DRINKING WATER & SANITATION DEPARTMENT (RDW & SD)
TOPO SHEET No.: D43 K15	TOPO MAP OF CHOWLURU VILLAGE WITH SURVEY NO AND FOREST AREA DETAILS
 SUPERINTENDING ENGINEER	
DRAWING No. SHEET: A1 07 OF 08 REVISION:	
RELEASED FOR <input type="checkbox"/> PRELIMINARY <input type="checkbox"/> TENDER <input type="checkbox"/> INFORMATION <input checked="" type="checkbox"/> APPROVAL <input type="checkbox"/> CONSTRUCTION	

AREA STATEMENT FOR FOREST LAND IN THE PROJECT

SL NO	DISTRICT	DIVISION	Taluk	RANGE / TEHSIL / VILLAGE	KHASRA / SURVEY OR COMPARATMENT NUMBER OF KM. STONE	COMPONENTS DETAILS	UNIT	Details			
								LENGTH (L)	WIDTH (W)	AERA IN SQM	AERA IN HECTAER
1	CHITRADURGA	CHITRADURGA	CHALLAKERE	CHOWLURU	SY No: 16	PIPE LINE -900mm DIA	M	1,060.0	2.50	2,650.0	0.265

TOPO MAP OF CHANAMMANGATHIHALLI VILLAGE WITH SURVEY NO AND FOREST AREA DETAILS



GPS Reading @ Channammanagathihalli			
Sy.No	POINT ID	Latitude	Longitude
59	PL-1	14.278052	76.813426
59	PL-2	14.278179	76.813939
59	PL-3	14.278295	76.814546
59	PL-4	14.278399	76.815109
59	PL-5	14.278583	76.815966
59	PL-6	14.278789	76.816786
59	PL-7	14.278987	76.817267
59	PL-8	14.279425	76.818075
59	PL-9	14.279703	76.818642

LEGEND	
PIPE LINE IN FOREST	—
PIPE LINE IN NON FOREST	—

FOREST AREA = 0.153 Hectare
NON FOREST AREA = 0.269 Hectare

AREA STATEMENT FOR FOREST LAND IN THE PROJECT											
SL NO	DISTRICT	DIVISION	Taluk	RANGE / TEHSIL / VILLAGE	KHASRA / SURVEY OR COMPARATMENT NUMBER OF KM. STONE	COMPONENTS DETAILS	UNIT	Details			
								LENGTH (L)	WIDTH (W)	AERA IN SQM	AERA IN HECTAER
1	CHITRADURGA	CHITRADURGA	CHALLAKERE	CHANNAMMANAGATHIHALLI	SY No: 59	PIPE LINE -900mm DIA	M	610.0	2.50	1,525.0	0.153

PROJECT :	Laying of Pipe line and construction of water tanks in Bellary Forest Division, Chitradurga Forest division and Tumakuru Forest Division for Providing Drinking Water facility to Rural Habitations of Billary, Chitradurga & Tumakuru Districts
USER AGENCY	SUPERINTENDING ENGINEER, BEANGALUR CIRCLE, RURAL DRINKING WATER & SANITATION DEPARTMENT (RDW & SD)
TOPO SHEET No.: D43 K15	TOPO MAP OF CHANAMMANGATHIHALLI VILLAGE WITH SURVEY NO AND FOREST AREA DETAILS
SUPERINTENDING ENGINEER	
DRAWING No.	SHEET: A1 08 OF 08 REVISION:
RELEASED FOR	<input type="checkbox"/> PRELIMINARY <input type="checkbox"/> TENDER <input type="checkbox"/> INFORMATION <input checked="" type="checkbox"/> APPROVAL <input type="checkbox"/> CONSTRUCTION