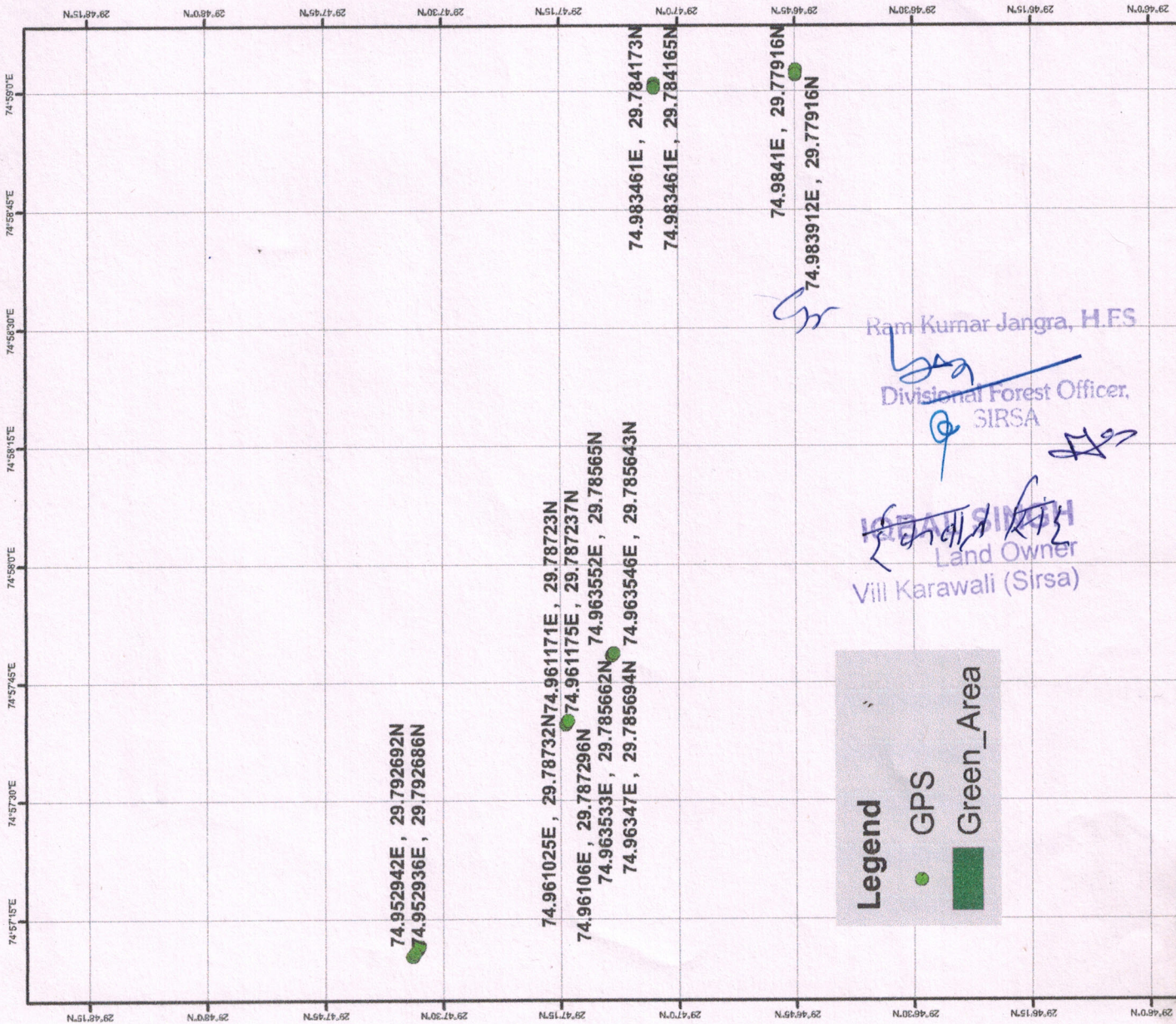




Under ground pipeline Xing RD 57000 Kaluwana Disty. to Land of Sh. Iqbal Singhnat village Gadrana in Sirsa



**Legend**

- GPS
- Green\_Area

  
 Ram Kumar Jangra, H.F.S  
 Divisional Forest Officer,  
 SIRSA  
  
 Land Owner  
 VIII Karawali (Sirsa)

74.961025E, 29.78732N  
 74.961064E, 29.787303N  
 74.96106E, 29.787296N  
 74.961132E, 29.787246N  
 74.961136E, 29.787254N  
 74.961171E, 29.787237N

74.952834E, 29.792764N  
 74.952942E, 29.792692N  
 74.952936E, 29.792686N  
 74.953088E, 29.792595N  
 74.953197E, 29.792524N  
 74.953191E, 29.792518N

74.963476E, 29.785701N  
 74.96347E, 29.785694N  
 74.963533E, 29.785662N  
 74.963527E, 29.785656N  
 74.963552E, 29.78565N  
 74.963546E, 29.785643N

74.983461E, 29.784173N  
 74.983461E, 29.784165N  
 74.983502E, 29.784164N  
 74.983624E, 29.784171N  
 74.983624E, 29.784163N

74.983913E, 29.779168N  
 74.983912E, 29.77916N  
 74.983953E, 29.779158N  
 74.984099E, 29.779152N  
 74.9841E, 29.77916N  
 74.984059E, 29.779162N