



400KV D/C Amreli-Kasor Line- 03 Nos. of crossing Village: Jasapar Tal. Jasan, Dist. Rajkot (0.26 ha)

AMRELI & RĀJKOT DISTRICTS.

Surveyed 1966-67.

























































































Village

Magnetic Variation from True North about $\frac{3}{4}^{\circ}$ West in 1965.
(Increasing by about 2' annually).

No. 41 $\frac{0}{1}$



Reg. No. 9661 HD'68 (W.C.42-1:33,333)-5612'72-4506'86.

Roads metalled, according to importance, distance, season	   
Unmetalled do	   
Bridge-tracks, Pack-track and pass, Foot-path and pass	   
Carriage-ways with parapet, Causeway, Ford or Ferry	   
Streams with track in bed undefined, Canal	  
Dams, masonry or rock-filled masonry, Water-wheel	  
River, bar, shoals, channels, sand, mud, silt, gravel, pebbles	       
Water, rain, spring, well, pond, lake, reservoir, dam, dyke, dike, levee, embankment, dry with water channel, with island & rocks, Tidal river	            
Submerged rocks, Shoal, Swamp, Reeds	   
Wells, lined, unlined, Tube-well, Spring, Tanks, perennial, dry	       
Embankments road or rail, Bank, Ground	   
Roadways, broad gauge, double-track, line, cutting, with concrete	     
Highways, all-traffic, single-track, line, cutting, with concrete	     
Mineral railways, all-traffic, single-track, line, cutting, with concrete	     
Contours with sub-factors, Rockies, slopes, Cliffs	    
Sand features (that) sand hills and dunes, sand-spilling, dishing, dunes	     

1st Edition 1971.
(Previous Edition on 1-inch scale: 1st 1946*).
(*Reprint of part of old style sheet No. 79 Bombay, 1887 Edition)

Index to Sheets

$41\frac{J}{16}$	$41\frac{N}{4}$	$41\frac{N}{8}$
$41\frac{K}{13}$	$41\frac{O}{1}$	$41\frac{O}{5}$

Published under the direction of Brigadier J. S. Paintal, M.I.S., M.I.E., Surveyor General of India, 1971.

1:50,000

HEIGHTS & CONTOURS IN METRES
CONTOUR INTERVAL 20 METRES

Water features are shown in blue where they generally contain water.
Cultivated areas are coloured yellow.
The exterior boundaries of areas of Reserved or Protected Forests are shown by green ribands.

Contours are approximate.

A relative height, δr , represents the approximate height, in metres, between the top and bottom of a steep slope.

Wooded areas are coloured green. Scattered trees and other vegetation are in green, but prominent surveyed trees are in black.

The triangulated heights and contours in this sheet have not been adjusted to the heights of the spirit-levelled bench-marks and may not be strictly in accordance with them.

The kilometre stone numbers along roads are shown in slant type, e.g., '5' whereas milestone numbers are shown in upright type, e.g., '5'.


Unmetalled roads and cart-tracks in this sheet are generally motorable in dry season.













Portions of district boundary in squares A/2, B/2 and B/3 have been entered from verification survey carried out during 1969-70.

Administration Index

A small map of Gujarat showing the location of Rajkot and Amreli districts. Rajkot is labeled in the north, and Amreli is labeled to its south.

Printed at the SH (ILO) Printing Group or Saver or local

Towns or Villages: inhabited deserted Fort: 

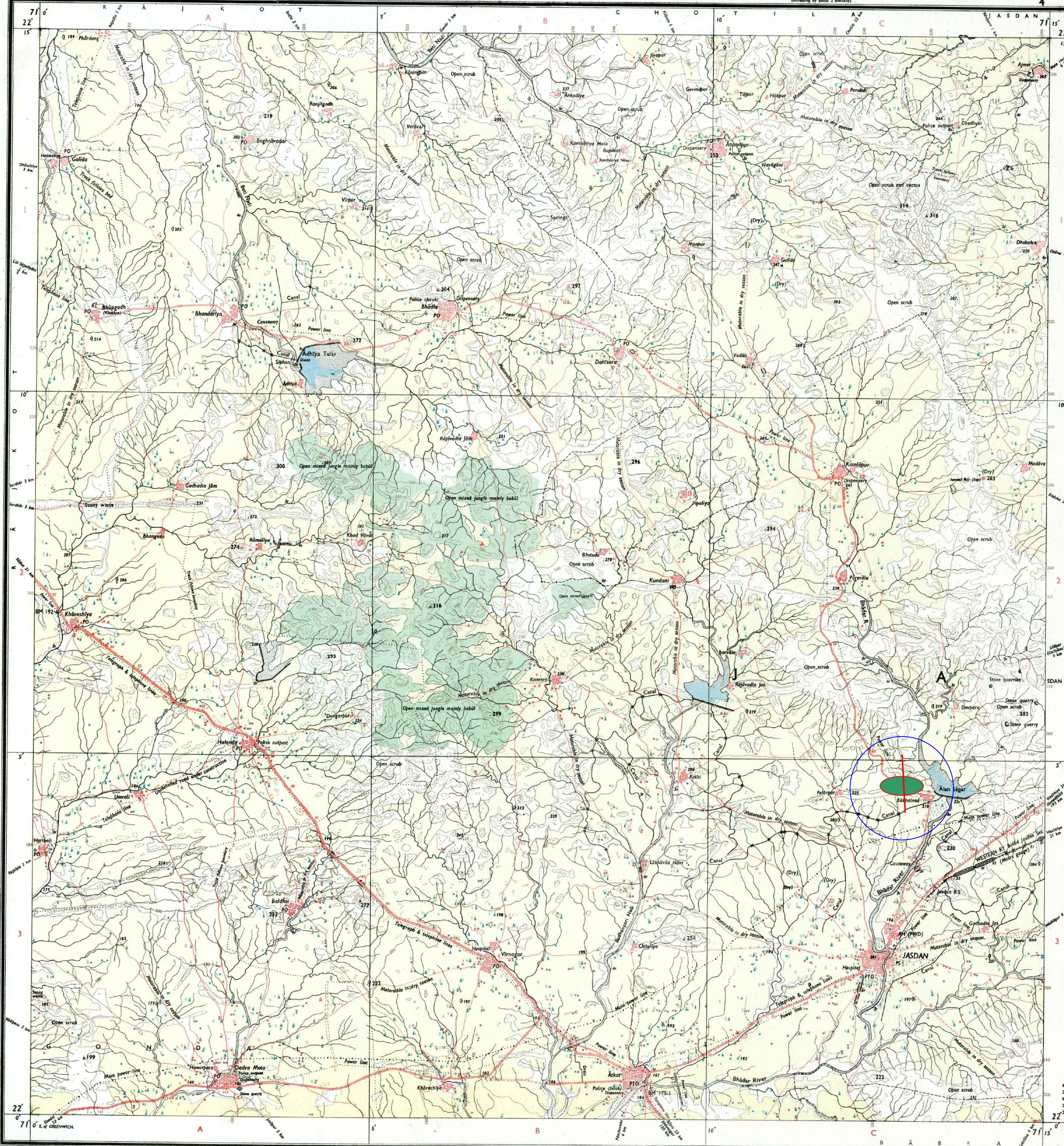
Town: permanent temporary Town: Antiquities:            

GOVERNMENT OF INDIA COPYRIGHT, 1971.

RESTRICTED

RESTRICTED

This map is NOT to be published, copied or reproduced in part or in whole either by photography or by any other means: should be kept in safe custody and handled by authorized persons only.



Sheet No. 337 PZ 48 NW C 42-133330-45675-200677-51065-7506 B8.

Published under the direction of Brigadier J. S. Paintal, M.S. M.I.E., Surveyor General of India.

1968.

1:50,000

500 m to 1 cm

2 cm to 1 km

HEIGHTS & CONTOURS IN METRES

CONTOUR INTERVAL 20 METRES

Water features are shown in blue where they generally contain water. Cultivated areas are coloured yellow. The exterior boundaries of areas of Reserved or Protected Forests are shown by green ribbons.

Contours are approximate. A relative height, *dr*, represents the approximate height, in metres, between the top and bottom of a steep slope. Wooded areas are coloured green. Scattered trees and other vegetation are in green, but prominent surveyed trees are in black.

The triangulated heights and contours in this sheet have not been adjusted to the heights of the spirit-levelled bench-marks, and may not be strictly in accordance with them. Contours in this sheet against which there is no descriptive remark are generally mororable (four-wheel drive) in dry season. The kilometre stone numbers along the railway and roads are shown in slant type, e.g. '5', whereas milestone numbers are shown in upright type, e.g. '5'. Tanks shown dry, in this area usually contain water from July to December. In areas where no tube-wells exist, cultivation is periodic and dependent on rainfall.

1st Edition 1968.
(Previous Edition in French scale: 1st 1945).
(*Not part of our style sheet No. 24 (Edinburgh, 1884 Edition).)

Index to Sheets

41/1	41/2	41/3
41/4	41/5	41/6
41/7	41/8	41/9

Administrative Index

1 AMRELI.
2 SURENDRANAGAR.

Photo as the 183 (P.Z.) Pattern Group or Survey of India.

Towns or Villages: unincorporated	...
Huts: permanent; temporary	...
Temples, Chhatris, Churches, Mosques, Dargahs, Tomb, Graves	...
Lighthouses, Lightships, Buoys, Lighted, unlighted, Anchorage	...
Mine, Vire on trails, Grass, Scrub	...
Palms, palm groves, Palms, Conifer, Bamboo, Other trees	...
Boundary, international	...
state/demarcated, undemarcated	...
district/subdivision, taluk or taluk forest	...
Boundary pillars, surveyed, unlocated, village junction	...
Height, triangulated; station, point, approximate	...
Bench mark, levelling, tertiary, canal	...
Post office, Telegraph office, Combined office, Police station, P.O.	...
Bungalows: dhok or travellers; inspection, Rest-house	...
Circuit house, Camping ground, Forest, Rest-house, protected	...
Spaced names: administrative, locality or tribal	...

GOVERNMENT OF INDIA COPYRIGHT, 1968.
Price: Ten Rupees.

RESTRICTED

This map is NOT to be published, copied or reproduced in part or in whole without the permission of the Survey of India. It is to be used only in accordance with the instructions issued by the Survey of India.