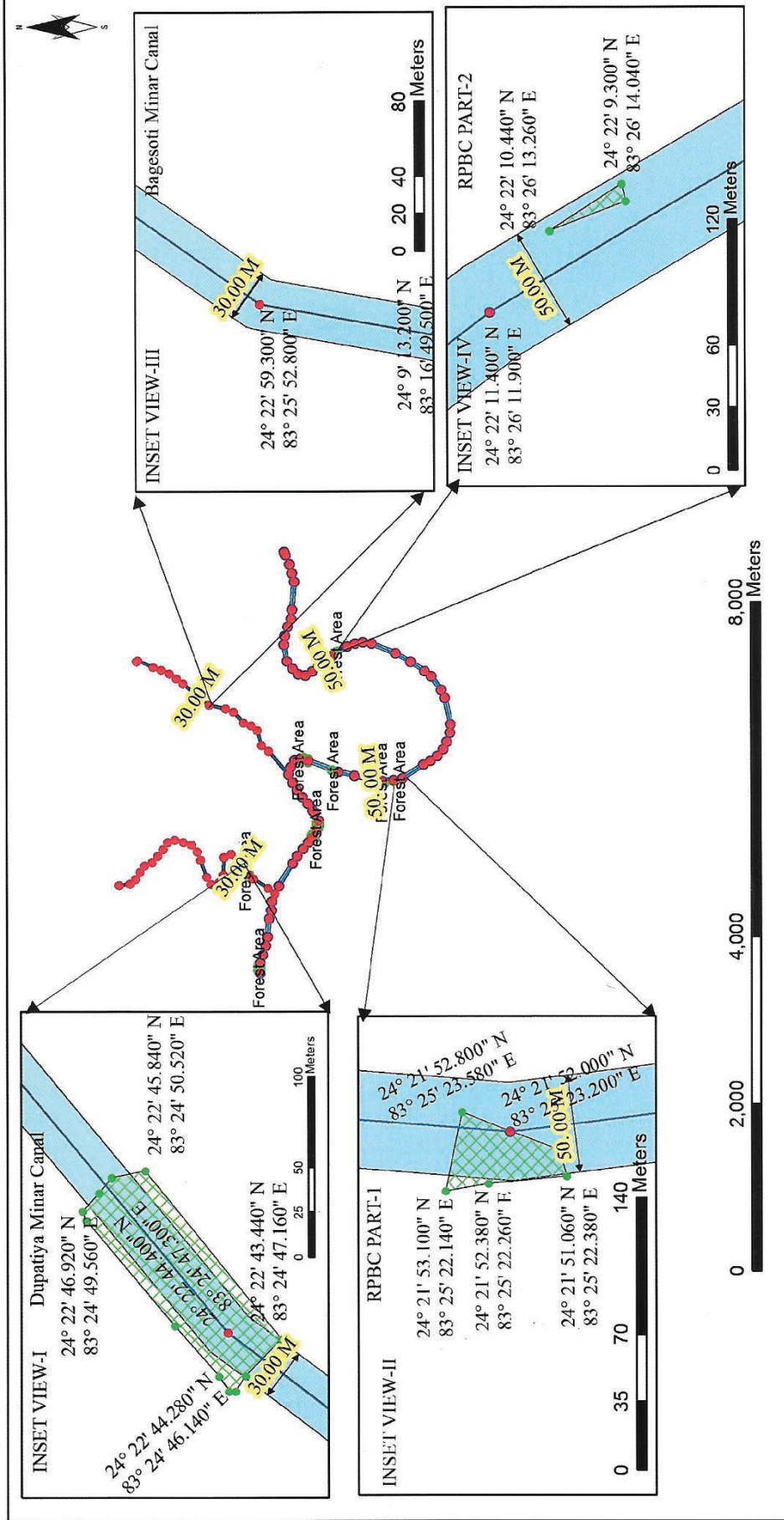
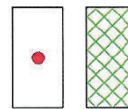


Proposed Site For RPBC Kanhar Canal Division-IV, Duddhi-Sonbhadra

For Official Use Only



Legend



GPS Point of Forest Area
Canal
Forest Area Falling in Canal

अधिकासी अभियन्ता

कानहर नहर परियोजना खण्ड 4

दुधडी-सोनभद्र

Prepared by

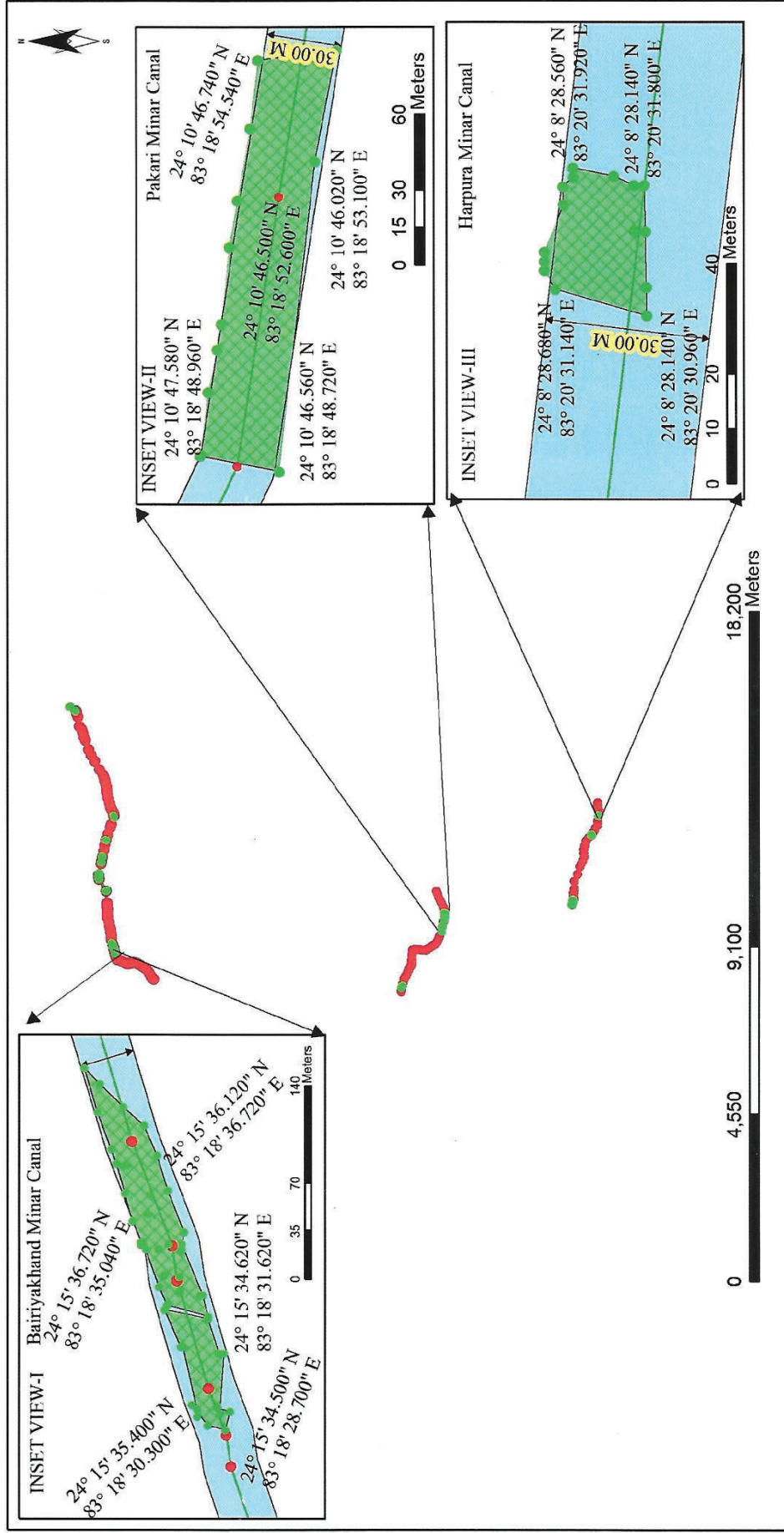


Remote Sensing Applications Centre, Uttar Pradesh
(Dept. of Science & Technology, Govt. of U.P.)
Sector-G, Jnakiyuram, Kursi Road
Lucknow 226 021


Note: Map based on GPS Coordinates Provided by Executive Engineer, Duddhi-Sonbhadra\Divisional Forest Officer, Obra, Forest Division, Obra, Duddhi-Sonbhadra.

Proposed Site For RPBK Kanhar Canal Division-IV, Duddhi-Sonbhadra

For Official Use Only



Legend



Forest Area

Canal

Canal Centre Line GPS

Forest Area Falling in Canal

Prepared by

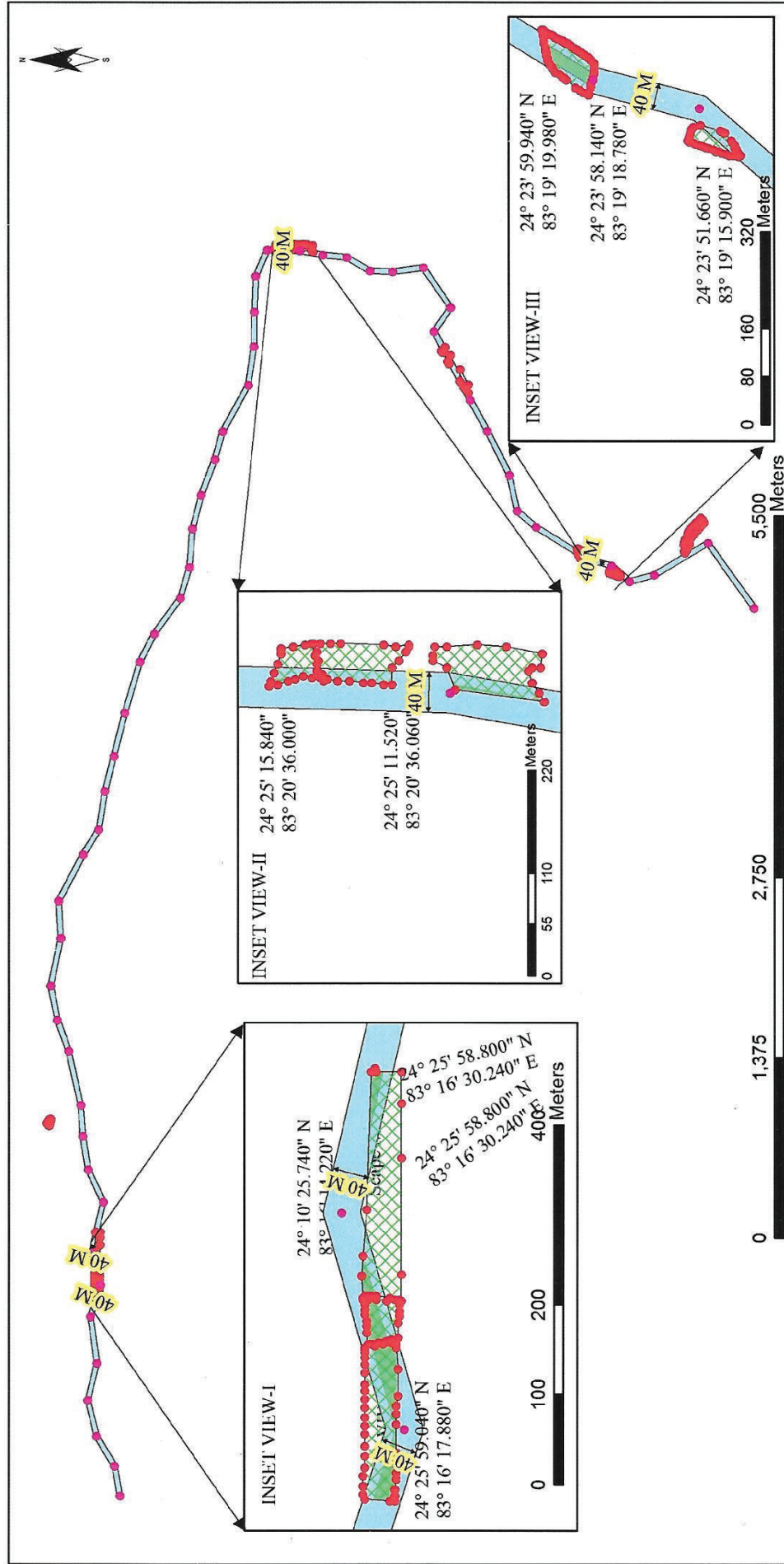


Remote Sensing Applications Centre, Uttar Pradesh
(Dept. of Science & Technology, Govt. of U.P.)
Sector-G, Jnakiapuram, Kursi Road
Lucknow 226 021

Note: Map based on GPS Coordinates Provided by Executive Engineer, Duddhi-Sonbhadra\Divisional Forest Officer, Obra, Forest Division, Obra, Duddhi-Sonbhadra.

Proposed Site of LPBC For Kanhar Canal Project Division-V, Sonbhadra

For Official Use Only



Legend

GPS Point of Forest Area

Forest Area

Canal Centre Line GPS

Canal

Forest Area Falling in Canal


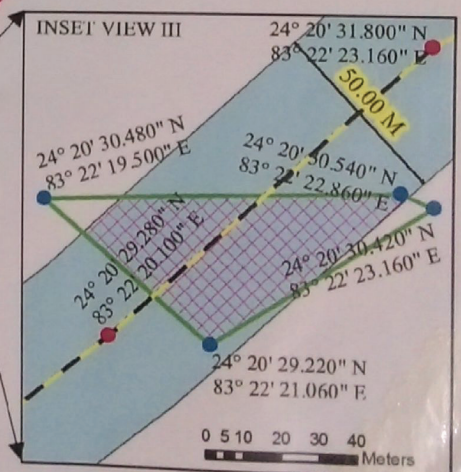

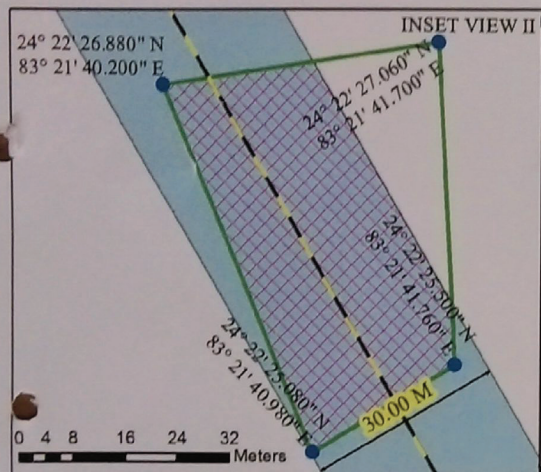
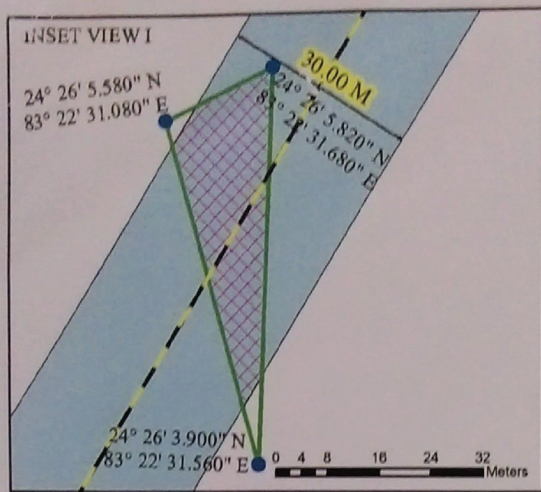
Prepared by

Remote Sensing Applications Centre, Uttar Pradesh
(Dept. of Science & Technology, Govt. of U.P.)
Sector-G, Jnakiapuram, Kursi Road
Lucknow 226 021

Note: Map based on GPS Coordinates provided by Divisional Forest Officer, Obra, Forest Division, Obra, Sonbhadra.

SITE MAP OF PROPOSED CANAL AND MINOR OF RIGHT PANDU BASIN SONBHADRA DISTRICT

For Official Use Only



Legend

- GPS Coordinates of Canal/ Minor
- GPS Coordinates of Forest Area
- Centre Line of Canal/ Minor
- Forest Area
- Forest Area Falling in Proposed Canal/ Minor
- Canal/ Minor

Executive Engineer
Kanhra Construction Division-I
Pipri-Sonbhadra

Prepared by



Remote Sensing Applications Centre, Uttar Pradesh
(Dept. of Science & Technology, Govt. of U.P.)
Sector-G, Jankipuram, Kursi Road
Lucknow-226 021

Note: Map Based on GPS Coordinates and Measurements given in the Drawing Provided by Kanhra Construction Division-I, Irrigation Dept./ Divisional Forest Officer, Obra Forest Division.