DGPS Based Location Map of Acquired Managerial Protected Forest Land

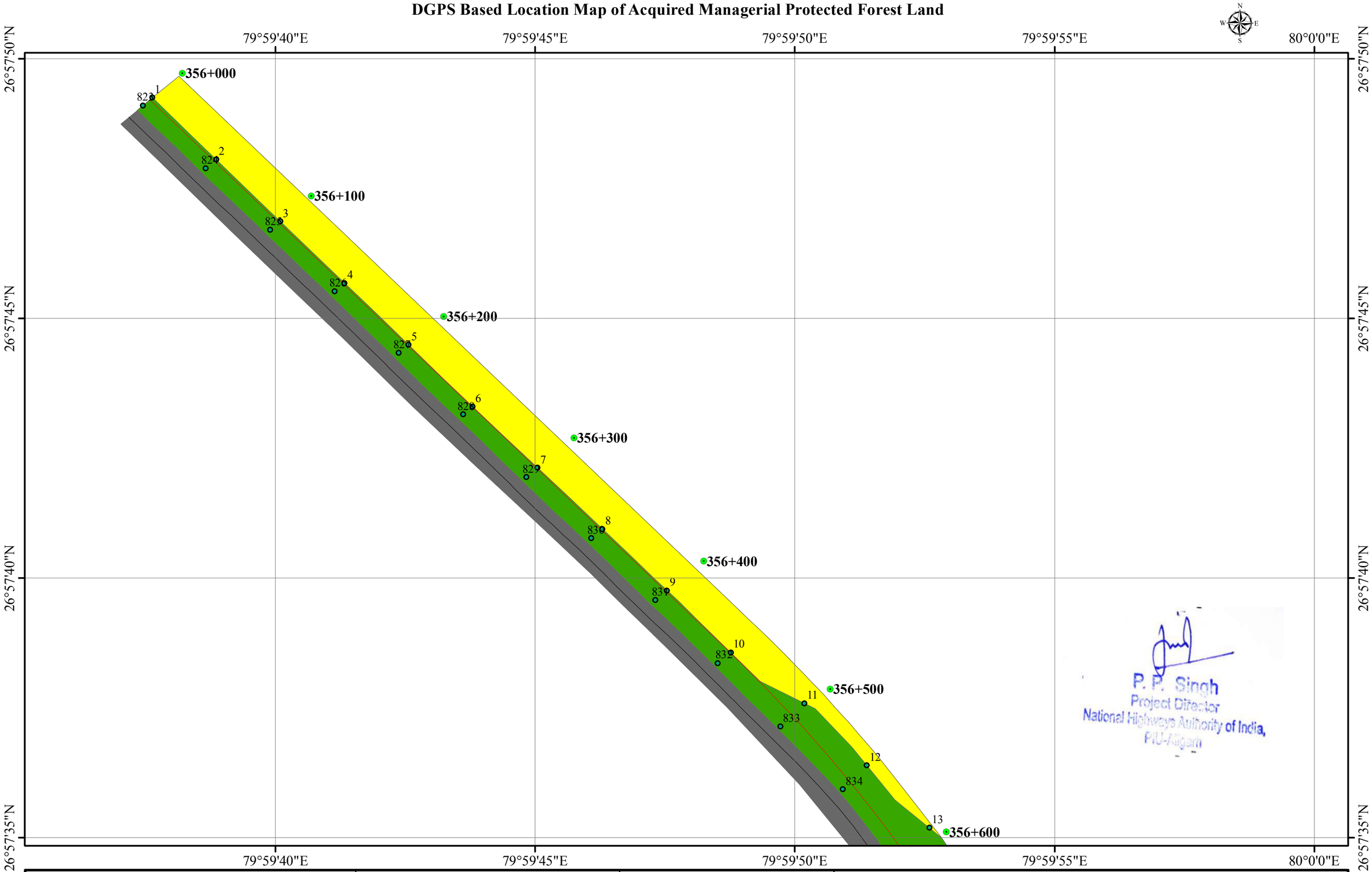

Legend

- ExistingChainage
- GPS_Point
- Proposed Centerline
- Existing Centerline
- Carriageway
- ForestAreaAcquired
- Non_Forest_Area
- PROW

Project:
Construction of NH-91 Pkg-V(Kanpur-District)
(Km 356.000 to Km 414.000)
Aligarh to kanpur Section in the State of Uttar Pradesh

Design Consultant:
M/S SAI Consulting Engineers Pvt Ltd.
SAI-House, Satyam Corporate Square,
B/H Rajpath Club, Ahmedabad 380059
Gujrat-India

Forest Land Required for Diversion: 93.975 Hectare
Non Forest Area:-199.533 Hectare

Projected Coordinate System: WGS_1984_UTM_Zone_43N
Projection: Transverse_Mercator
False_Easting: 500000.00000000
False_Northing: 0.00000000
Central_Meridian: 75.00000000
Scale_Factor: 0.99960000
Latitude_Of_Origin: 0.00000000
Linear Unit: Meter

Geographic Coordinate System: GCS_WGS_1984
Datum: D_WGS_1984
Prime Meridian: Greenwich
Angular Unit: Degree

1:2,000

Meters
0 25 50 100 150 200

DGPS Based Location Map of Acquired Managerial Protected Forest Land

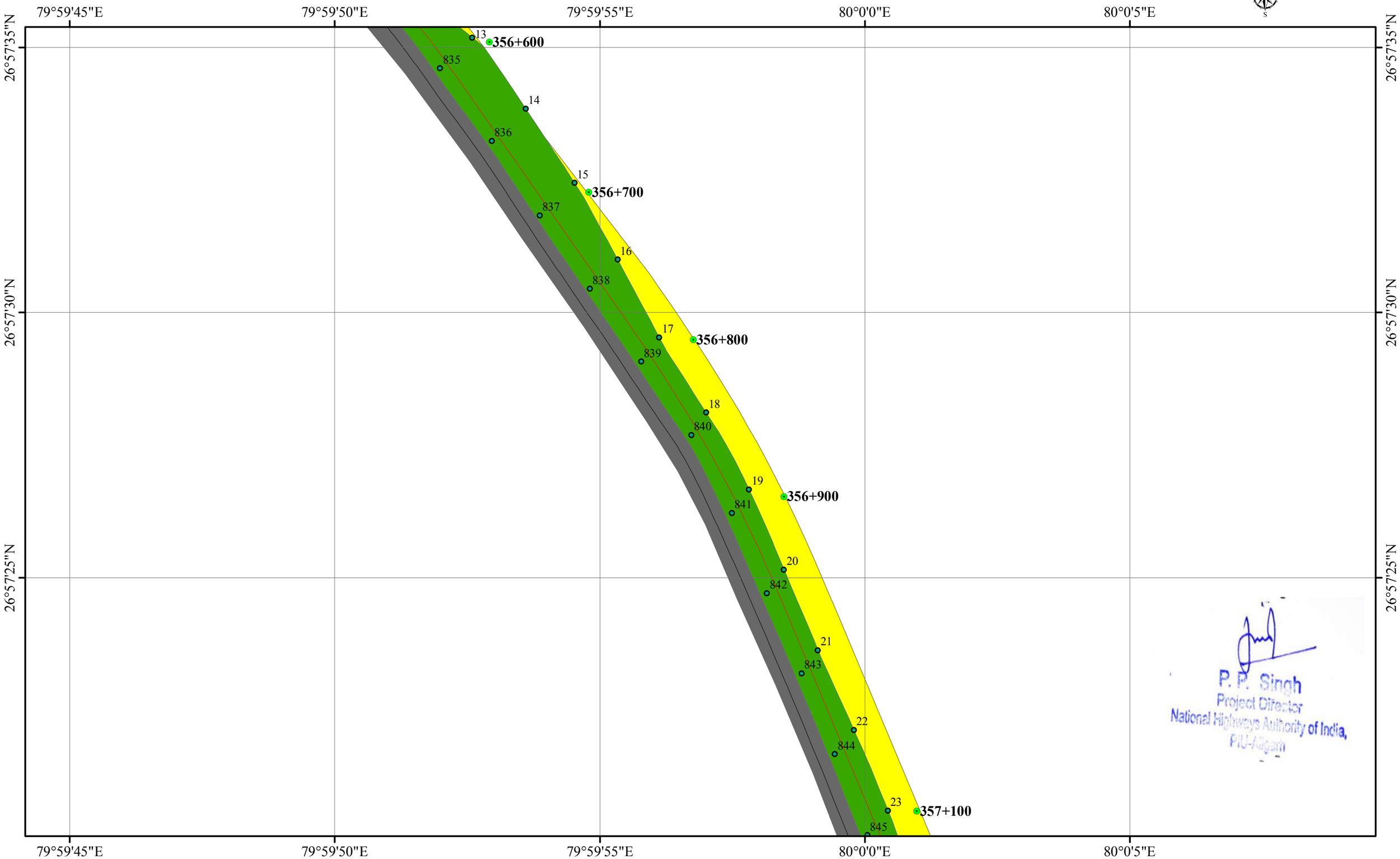

Legend

- ExistingChainage
- GPS_Point
- Proposed Centerline
- Existing Centerline
- Carriageway
- ForestAreaAcquired
- Non_Forest_Area
- PROW

Project:
Construction of NH-91 Pkg-V(Kanpur-District)
(Km 356.000 to Km 414.000)
Aligarh to kanpur Section in the State of Uttar Pradesh

Design Consultant:
M/S SAI Consulting Engineers Pvt Ltd.
SAI-House, Satyam Corporate Square,
B/H Rajpath Club, Ahmedabad 380059
Gujrat-India

Forest Land Required for Diversion: 93.975 Hectare
Non Forest Area:-199.533 Hectare

Projected Coordinate System: WGS_1984_UTM_Zone_43N
Projection: Transverse_Mercator
False_Easting: 500000.00000000
False_Northing: 0.00000000
Central_Meridian: 75.00000000
Scale_Factor: 0.99960000
Latitude_Of_Origin: 0.00000000
Linear Unit: Meter

Geographic Coordinate System: GCS_WGS_1984
Datum: D_WGS_1984
Prime Meridian: Greenwich
Angular Unit: Degree

1:2,000

Meters
0 25 50 100 150 200

DGPS Based Location Map of Acquired Managerial Protected Forest Land



Legend

- ExistingChainage
- GPS_Point
- Proposed Centerline
- Existing Centerline
- Carriageway
- ForestAreaAcquired
- Non_Forest_Area
- PROW

Project:
Construction of NH-91 Pkg-V(Kanpur-District)
(Km 356.000 to Km 414.000)
Aligarh to kanpur Section in the State of Uttar Pradesh

Design Consultant:
M/S SAI Consulting Engineers Pvt Ltd.
SAI-House, Satyam Corporate Square,
B/H Rajpath Club, Ahmedabad 380059
Gujrat-India

Forest Land Required for Diversion: 93.975 Hectare
Non Forest Area:-199.533 Hectare

Projected Coordinate System: WGS_1984_UTM_Zone_43N
Projection: Transverse_Mercator
False_Easting: 500000.00000000
False_Northing: 0.00000000
Central_Meridian: 75.00000000
Scale_Factor: 0.99960000
Latitude_Of_Origin: 0.00000000
Linear Unit: Meter

Geographic Coordinate System: GCS_WGS_1984
Datum: D_WGS_1984
Prime Meridian: Greenwich
Angular Unit: Degree

1:2,000

Meters
0 25 50 100 150 200

DGPS Based Location Map of Acquired Managerial Protected Forest Land

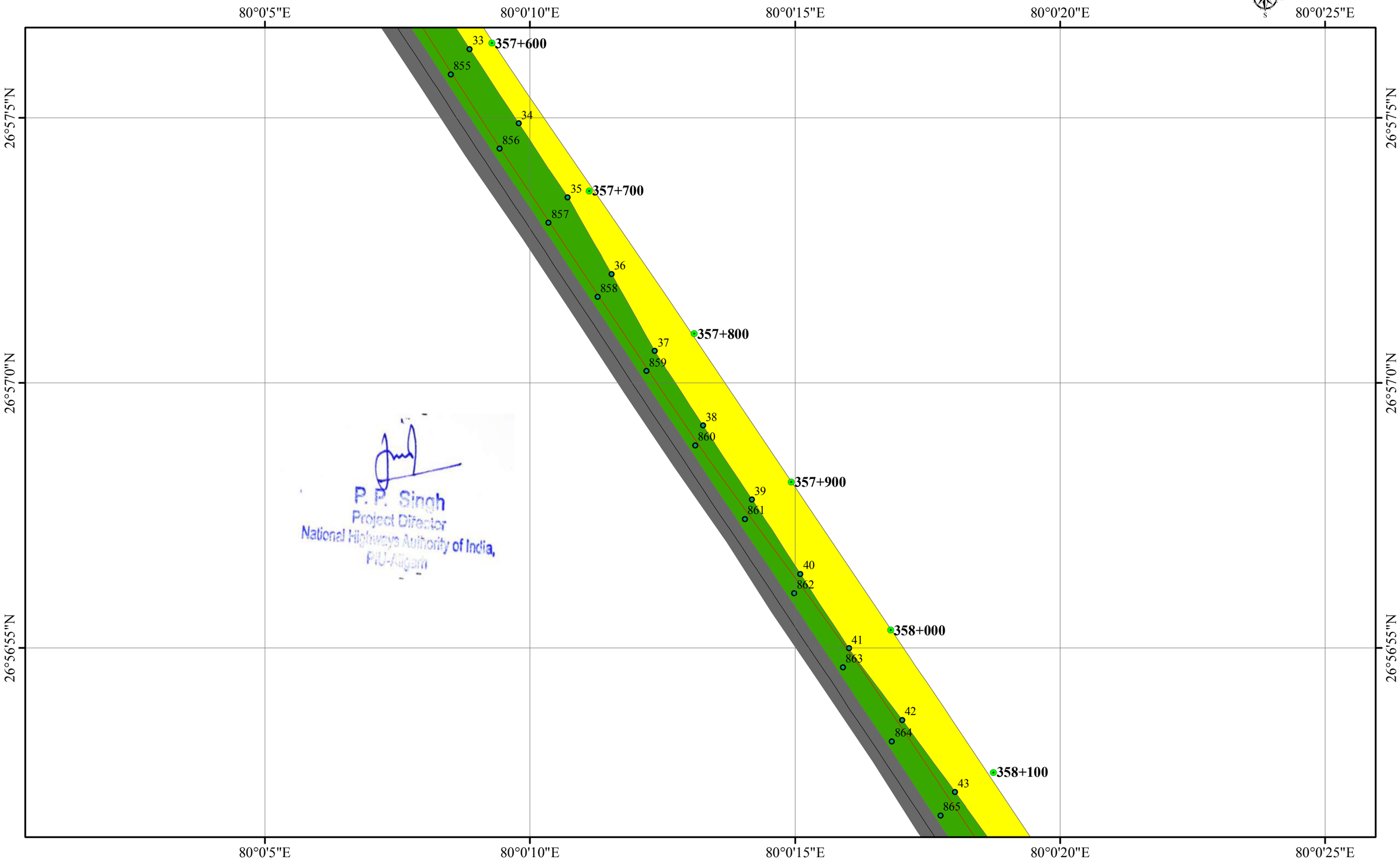

P. P. Singh
Project Director
National Highways Authority of India,
PIU-Aligarh

Legend

- ExistingChainage
- GPS_Point
- Proposed Centerline
- Existing Centerline
- Carriageway
- ForestAreaAcquired
- Non_Forest_Area
- PROW

Project:
Construction of NH-91 Pkg-V(Kanpur-District)
(Km 356.000 to Km 414.000)
Aligarh to kanpur Section in the State of Uttar Pradesh

Design Consultant:
M/S SAI Consulting Engineers Pvt Ltd.
SAI-House, Satyam Corporate Square,
B/H Rajpath Club, Ahmedabad 380059
Gujrat-India

Forest Land Required for Diversion: 93.975 Hectare
Non Forest Area:-199.533 Hectare

Projected Coordinate System: WGS_1984_UTM_Zone_43N
Projection: Transverse_Mercator
False_Easting: 500000.00000000
False_Northing: 0.00000000
Central_Meridian: 75.00000000
Scale_Factor: 0.99960000
Latitude_Of_Origin: 0.00000000
Linear Unit: Meter

Geographic Coordinate System: GCS_WGS_1984
Datum: D_WGS_1984
Prime Meridian: Greenwich
Angular Unit: Degree

1:2,000

Meters
0 25 50 100 150 200

DGPS Based Location Map of Acquired Managerial Protected Forest Land

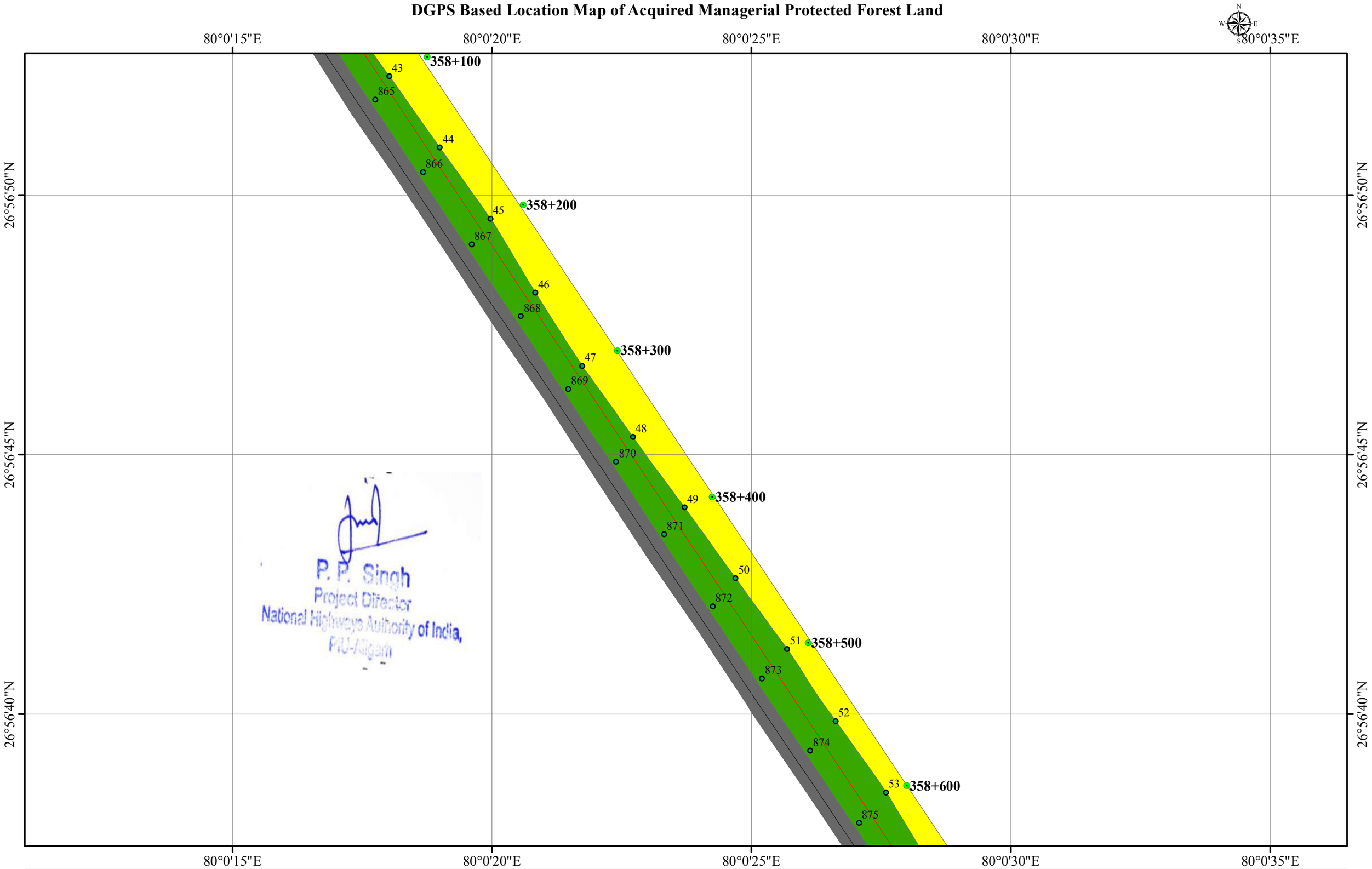

Legend

- ExistingChainage
- GPS_Point
- Proposed Centerline
- Existing Centerline
- Carriageway
- ForestAreaAcquired
- Non_Forest_Area
- PROW

Project:
Construction of NH-91 Pkg-V(Kanpur-District)
(Km 356.000 to Km 414.000)
Aligarh to kanpur Section in the State of Uttar Pradesh

Design Consultant:
M/S SAI Consulting Engineers Pvt Ltd.
SAI-House, Satyam Corporate Square,
B/H Rajpath Club, Ahmedabad 380059
Gujrat-India

Forest Land Required for Diversion: 93.975 Hectare
Non Forest Area:-199.533 Hectare

Projected Coordinate System: WGS_1984_UTM_Zone_43N
Projection: Transverse_Mercator
False_Easting: 500000.00000000
False_Northing: 0.00000000
Central_Meridian: 75.00000000
Scale_Factor: 0.99960000
Latitude_Of_Origin: 0.00000000
Linear Unit: Meter

Geographic Coordinate System: GCS_WGS_1984
Datum: D_WGS_1984
Prime Meridian: Greenwich
Angular Unit: Degree

1:2,000

Meters
0 25 50 100 150 200

DGPS Based Location Map of Acquired Managerial Protected Forest Land

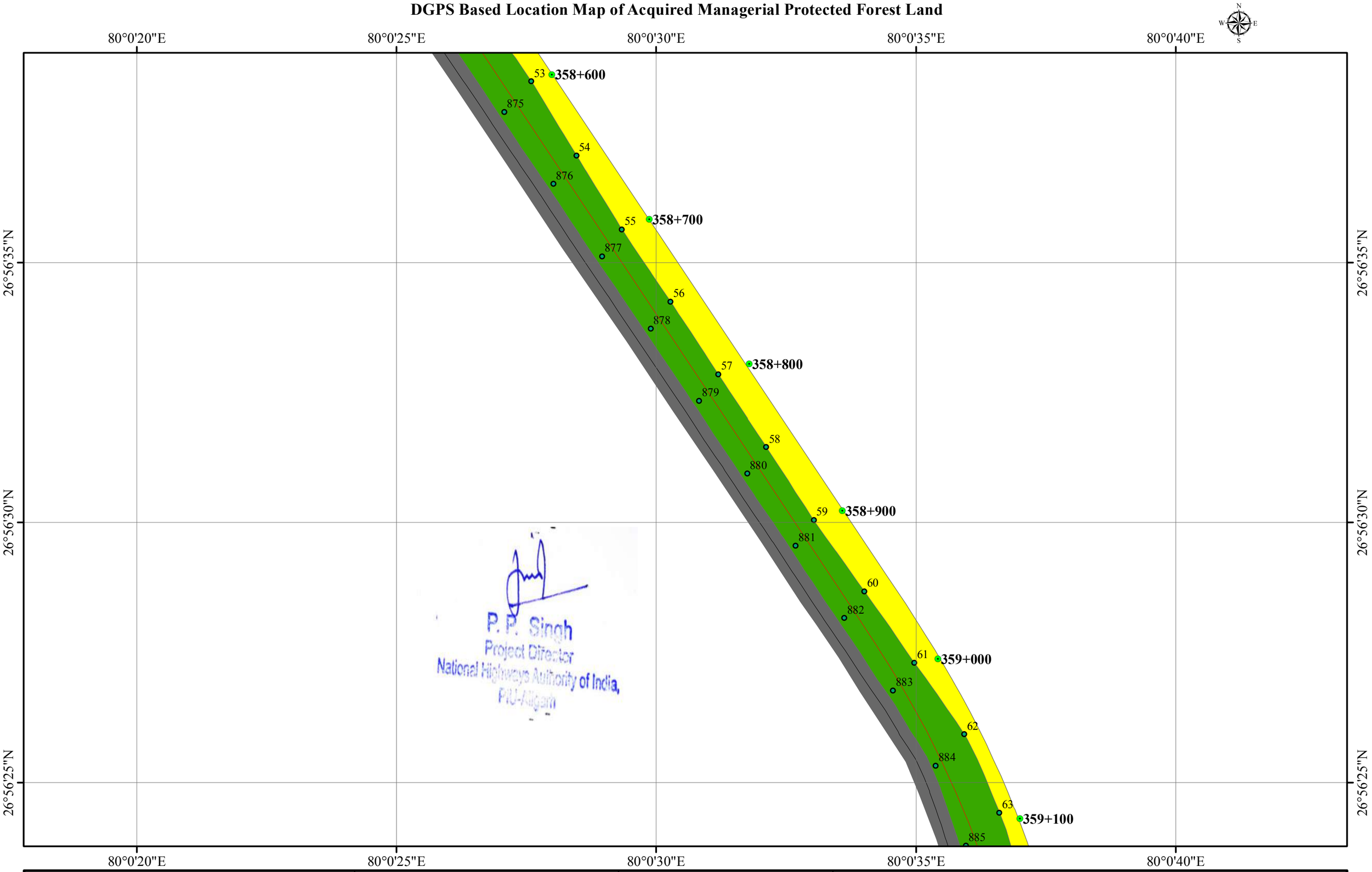

Legend

ExistingChainage	Carriageway
GPS_Point	ForestAreaAcquired
Proposed Centerline	Non_Forest_Area
Existing Centerline	PROW

Project:
Construction of NH-91 Pkg-V(Kanpur-District)
(Km 356.000 to Km 414.000)
Aligarh to kanpur Section in the State of Uttar Pradesh

Design Consultant:
M/S SAI Consulting Engineers Pvt Ltd.
SAI-House, Satyam Corporate Square,
B/H Rajpath Club, Ahmedabad 380059
Gujrat-India

Forest Land Required for Diversion: 93.975 Hectare
Non Forest Area:-199.533 Hectare

Projected Coordinate System: WGS_1984_UTM_Zone_43N
Projection: Transverse_Mercator
False_Easting: 500000.00000000
False_Northing: 0.00000000
Central_Meridian: 75.00000000
Scale_Factor: 0.99960000
Latitude_Of_Origin: 0.00000000
Linear Unit: Meter

Geographic Coordinate System: GCS_WGS_1984
Datum: D_WGS_1984
Prime Meridian: Greenwich
Angular Unit: Degree

1:2,000

Meters
0 25 50 100 150 200

DGPS Based Location Map of Acquired Managerial Protected Forest Land



P. P. Singh
Project Director
National Highways Authority of India,
PIU-Aligarh

Legend

- ExistingChainage
- GPS_Point
- Proposed Centerline
- Existing Centerline
- Carriageway
- ForestAreaAcquired
- Non_Forest_Area
- PROW

Project:
Construction of NH-91 Pkg-V(Kanpur-District)
(Km 356.000 to Km 414.000)
Aligarh to kanpur Section in the State of Uttar Pradesh

Design Consultant:
M/S SAI Consulting Engineers Pvt Ltd.
SAI-House, Satyam Corporate Square,
B/H Rajpath Club, Ahmedabad 380059
Gujrat-India

Forest Land Required for Diversion: 93.975 Hectare
Non Forest Area:-199.533 Hectare

Projected Coordinate System: WGS_1984_UTM_Zone_43N
Projection: Transverse_Mercator
False_Easting: 500000.00000000
False_Northing: 0.00000000
Central_Meridian: 75.00000000
Scale_Factor: 0.99960000
Latitude_Of_Origin: 0.00000000
Linear Unit: Meter

Geographic Coordinate System: GCS_WGS_1984
Datum: D_WGS_1984
Prime Meridian: Greenwich
Angular Unit: Degree

1:2,000

Meters
0 25 50 100 150 200

DGPS Based Location Map of Acquired Managerial Protected Forest Land

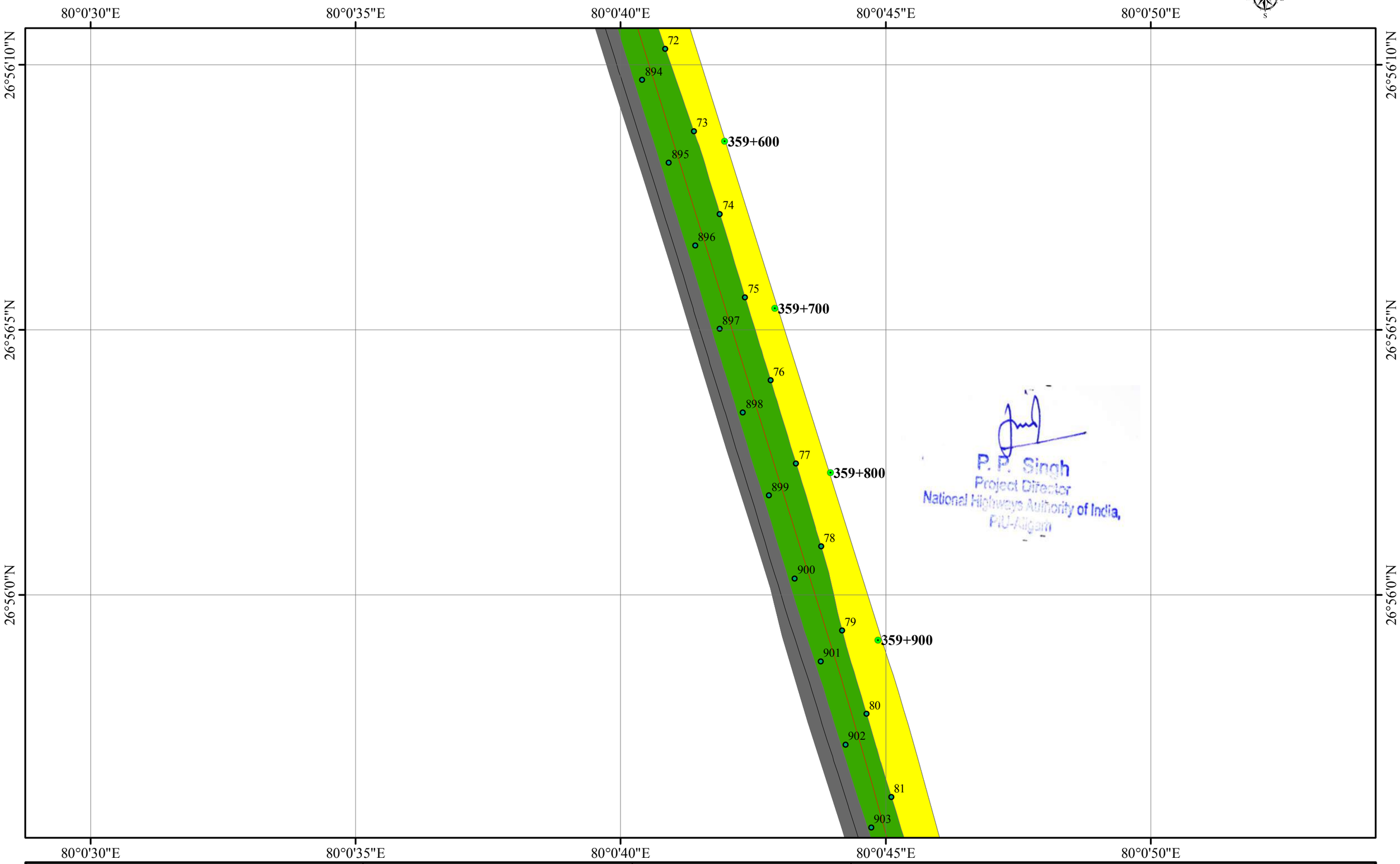

Legend

- ExistingChainage
- GPS_Point
- Proposed Centerline
- Existing Centerline
- Carriageway
- ForestAreaAcquired
- Non_Forest_Area
- PROW

Project:
Construction of NH-91 Pkg-V(Kanpur-District)
(Km 356.000 to Km 414.000)
Aligarh to kanpur Section in the State of Uttar Pradesh

Design Consultant:
M/S SAI Consulting Engineers Pvt Ltd.
SAI-House, Satyam Corporate Square,
B/H Rajpath Club, Ahmedabad 380059
Gujrat-India

Forest Land Required for Diversion: 93.975 Hectare
Non Forest Area:-199.533 Hectare

Projected Coordinate System: WGS_1984_UTM_Zone_43N
Projection: Transverse_Mercator
False_Easting: 500000.00000000
False_Northing: 0.00000000
Central_Meridian: 75.00000000
Scale_Factor: 0.99960000
Latitude_Of_Origin: 0.00000000
Linear Unit: Meter

Geographic Coordinate System: GCS_WGS_1984
Datum: D_WGS_1984
Prime Meridian: Greenwich
Angular Unit: Degree

1:2,000

Meters
0 25 50 100 150 200

DGPS Based Location Map of Acquired Managerial Protected Forest Land

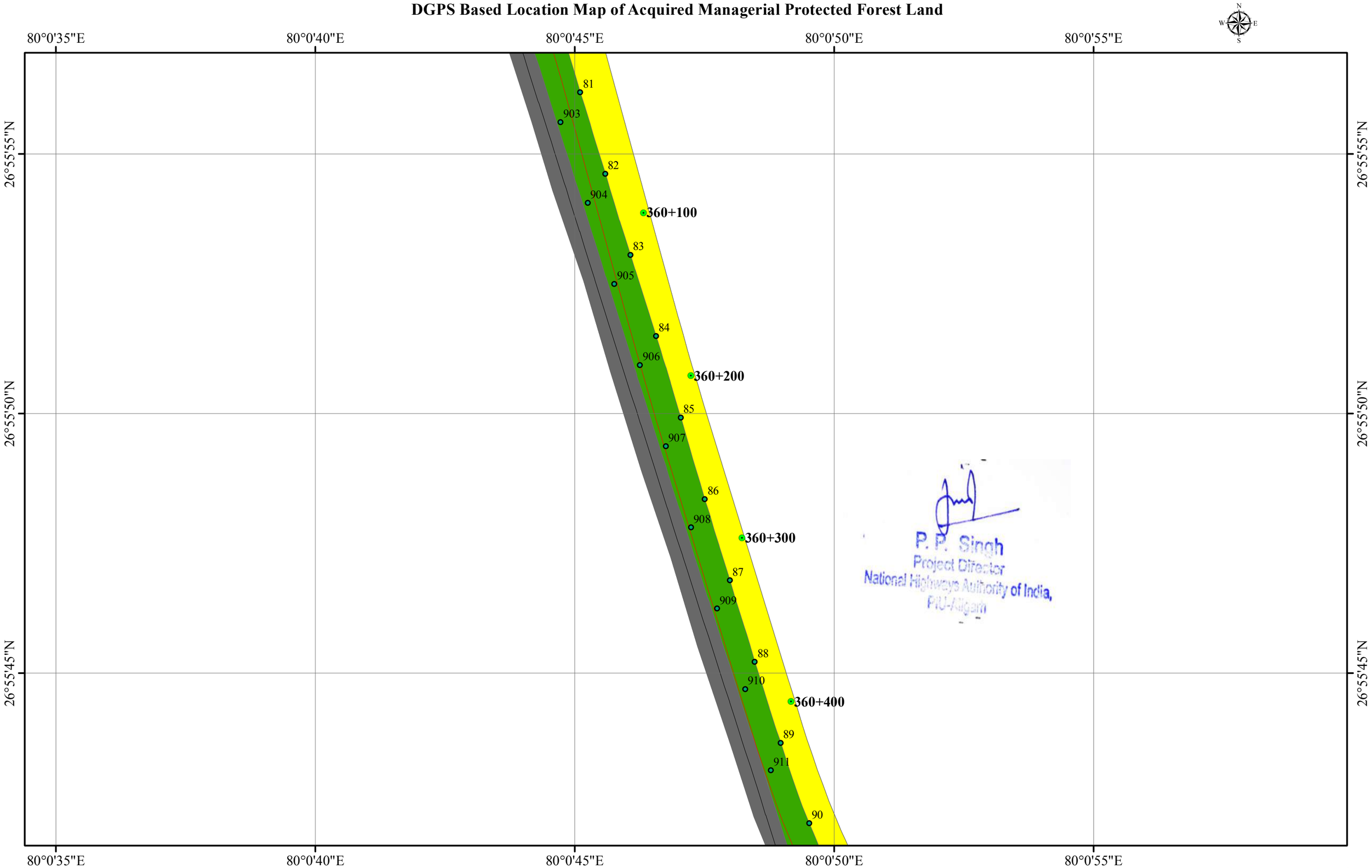

P. P. Singh
Project Director
National Highways Authority of India,
PIU-Aligarh

Legend

- ExistingChainage
- GPS_Point
- Proposed Centerline
- Existing Centerline
- Carriageway
- ForestAreaAcquired
- Non_Forest_Area
- PROW

Project:
Construction of NH-91 Pkg-V(Kanpur-District)
(Km 356.000 to Km 414.000)
Aligarh to kanpur Section in the State of Uttar Pradesh

Design Consultant:
M/S SAI Consulting Engineers Pvt Ltd.
SAI-House, Satyam Corporate Square,
B/H Rajpath Club, Ahmedabad 380059
Gujrat-India

Forest Land Required for Diversion: 93.975 Hectare
Non Forest Area:-199.533 Hectare

Projected Coordinate System: WGS_1984_UTM_Zone_43N
Projection: Transverse_Mercator
False_Easting: 500000.00000000
False_Northing: 0.00000000
Central_Meridian: 75.00000000
Scale_Factor: 0.99960000
Latitude_Of_Origin: 0.00000000
Linear Unit: Meter

Geographic Coordinate System: GCS_WGS_1984
Datum: D_WGS_1984
Prime Meridian: Greenwich
Angular Unit: Degree

1:2,000

Meters
0 25 50 100 150 200

DGPS Based Location Map of Acquired Managerial Protected Forest Land



P. P. Singh
Project Director
National Highways Authority of India,
PIU-Aligarh

Legend

- ExistingChainage
- GPS_Point
- Proposed Centerline
- Existing Centerline
- Carriageway
- ForestAreaAcquired
- Non_Forest_Area
- PROW

Project:
Construction of NH-91 Pkg-V(Kanpur-District)
(Km 356.000 to Km 414.000)
Aligarh to kanpur Section in the State of Uttar Pradesh

Design Consultant:
M/S SAI Consulting Engineers Pvt Ltd.
SAI-House, Satyam Corporate Square,
B/H Rajpath Club, Ahmedabad 380059
Gujrat-India

Forest Land Required for Diversion: 93.975 Hectare
Non Forest Area:-199.533 Hectare

Projected Coordinate System: WGS_1984_UTM_Zone_43N
Projection: Transverse_Mercator
False_Easting: 500000.00000000
False_Northing: 0.00000000
Central_Meridian: 75.00000000
Scale_Factor: 0.99960000
Latitude_Of_Origin: 0.00000000
Linear Unit: Meter

Geographic Coordinate System: GCS_WGS_1984
Datum: D_WGS_1984
Prime Meridian: Greenwich
Angular Unit: Degree

1:2,000

Meters
0 25 50 100 150 200

DGPS Based Location Map of Acquired Managerial Protected Forest Land



P. P. Singh
Project Director
National Highways Authority of India,
PIU-Aligarh

Legend

- ExistingChainage
- GPS_Point
- Proposed Centerline
- Existing Centerline
- Carriageway
- ForestAreaAcquired
- Non_Forest_Area
- PROW

Project:
Construction of NH-91 Pkg-V(Kanpur-District)
(Km 356.000 to Km 414.000)
Aligarh to kanpur Section in the State of Uttar Pradesh

Design Consultant:
M/S SAI Consulting Engineers Pvt Ltd.
SAI-House, Satyam Corporate Square,
B/H Rajpath Club, Ahmedabad 380059
Gujrat-India

Forest Land Required for Diversion: 93.975 Hectare
Non Forest Area:-199.533 Hectare

Projected Coordinate System: WGS_1984_UTM_Zone_43N
Projection: Transverse_Mercator
False_Easting: 500000.00000000
False_Northing: 0.00000000
Central_Meridian: 75.00000000
Scale_Factor: 0.99960000
Latitude_Of_Origin: 0.00000000
Linear Unit: Meter

Geographic Coordinate System: GCS_WGS_1984
Datum: D_WGS_1984
Prime Meridian: Greenwich
Angular Unit: Degree

1:2,000

Meters
0 25 50 100 150 200

DGPS Based Location Map of Acquired Managerial Protected Forest Land

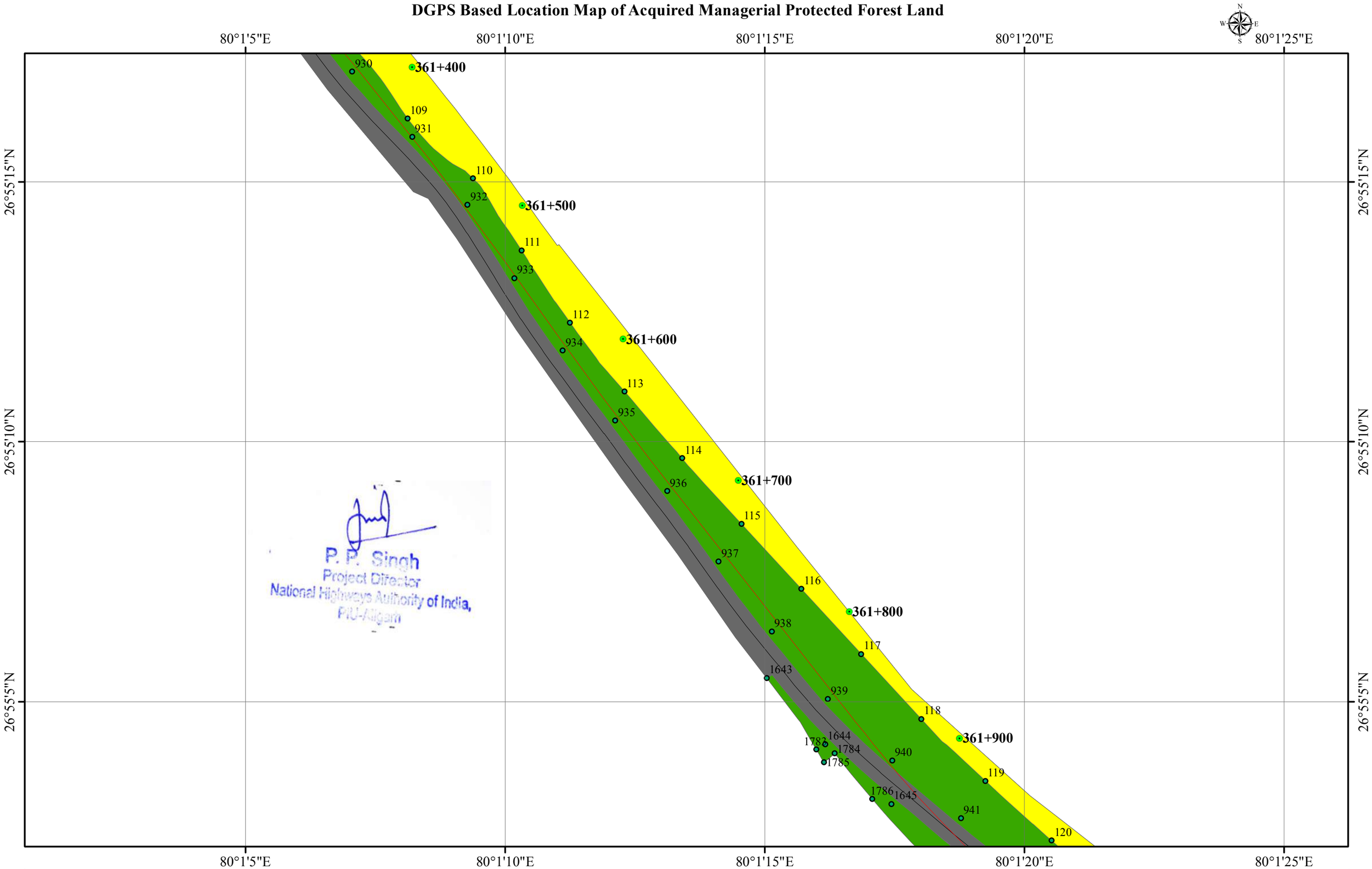

P. P. Singh
Project Director
National Highways Authority of India,
PIU-Aligarh

Legend

- ExistingChainage
- GPS_Point
- Proposed Centerline
- Existing Centerline
- Carriageway
- ForestAreaAcquired
- Non_Forest_Area
- PROW

Project:
Construction of NH-91 Pkg-V(Kanpur-District)
(Km 356.000 to Km 414.000)
Aligarh to kanpur Section in the State of Uttar Pradesh

Design Consultant:
M/S SAI Consulting Engineers Pvt Ltd.
SAI-House, Satyam Corporate Square,
B/H Rajpath Club, Ahmedabad 380059
Gujrat-India

Forest Land Required for Diversion: 93.975 Hectare
Non Forest Area:-199.533 Hectare

Projected Coordinate System: WGS_1984_UTM_Zone_43N
Projection: Transverse_Mercator
False_Easting: 500000.00000000
False_Northing: 0.00000000
Central_Meridian: 75.00000000
Scale_Factor: 0.99960000
Latitude_Of_Origin: 0.00000000
Linear Unit: Meter

Geographic Coordinate System: GCS_WGS_1984
Datum: D_WGS_1984
Prime Meridian: Greenwich
Angular Unit: Degree

1:2,000

Meters
0 25 50 100 150 200

DGPS Based Location Map of Acquired Managerial Protected Forest Land

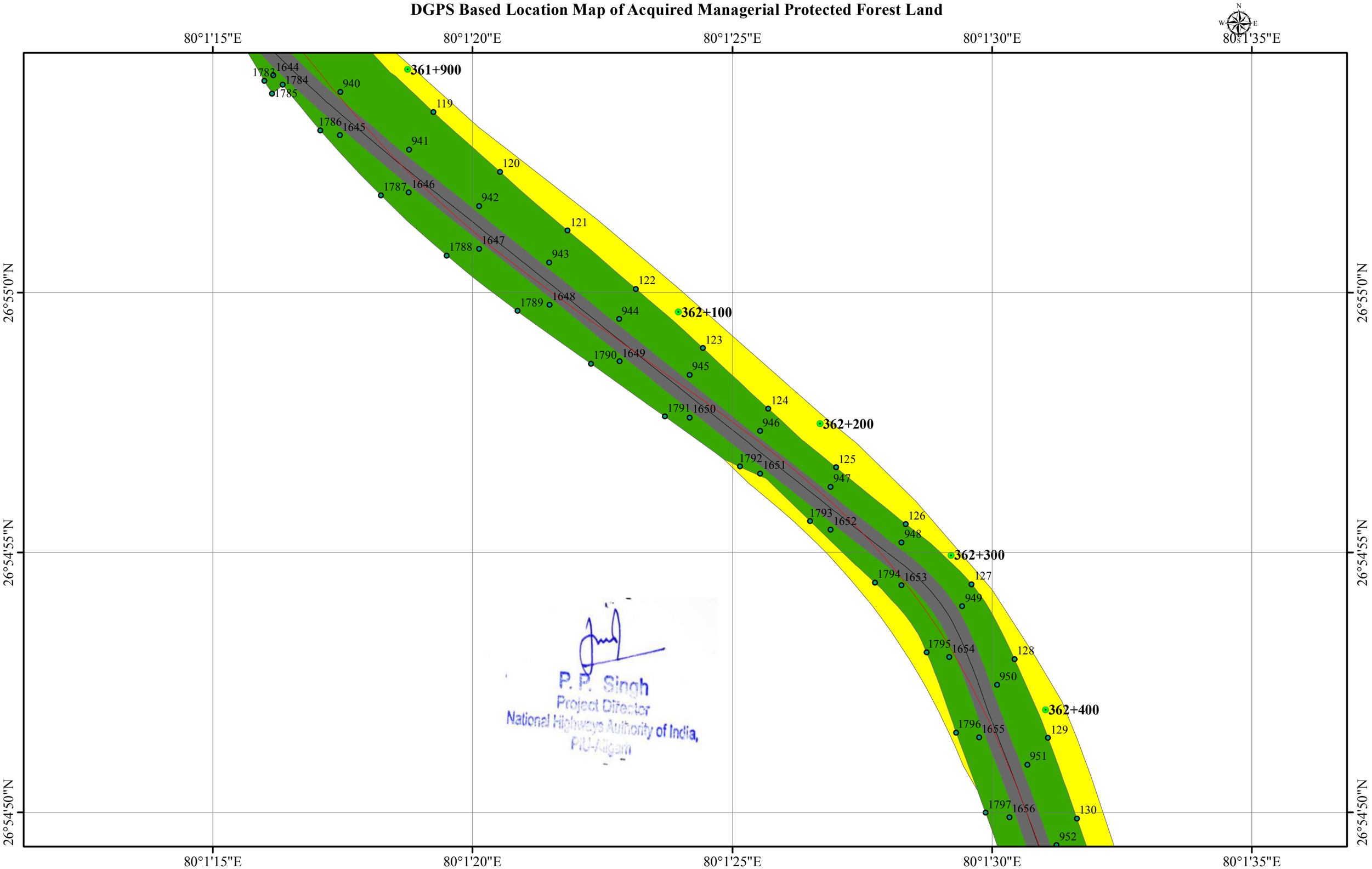

Legend

- ExistingChainage
- GPS_Point
- Proposed Centerline
- Existing Centerline
- Carriageway
- ForestAreaAcquired
- Non_Forest_Area
- PROW

Project:
Construction of NH-91 Pkg-V(Kanpur-District)
(Km 356.000 to Km 414.000)
Aligarh to kanpur Section in the State of Uttar Pradesh

Design Consultant:
M/S SAI Consulting Engineers Pvt Ltd.
SAI-House, Satyam Corporate Square,
B/H Rajpath Club, Ahmedabad 380059
Gujrat-India

Forest Land Required for Diversion: 93.975 Hectare
Non Forest Area:-199.533 Hectare

Projected Coordinate System: WGS_1984_UTM_Zone_43N
Projection: Transverse_Mercator
False_Easting: 500000.00000000
False_Northing: 0.00000000
Central_Meridian: 75.00000000
Scale_Factor: 0.99960000
Latitude_Of_Origin: 0.00000000
Linear Unit: Meter

Geographic Coordinate System: GCS_WGS_1984
Datum: D_WGS_1984
Prime Meridian: Greenwich
Angular Unit: Degree

1:2,000

Meters
0 25 50 100 150 200

DGPS Based Location Map of Acquired Managerial Protected Forest Land

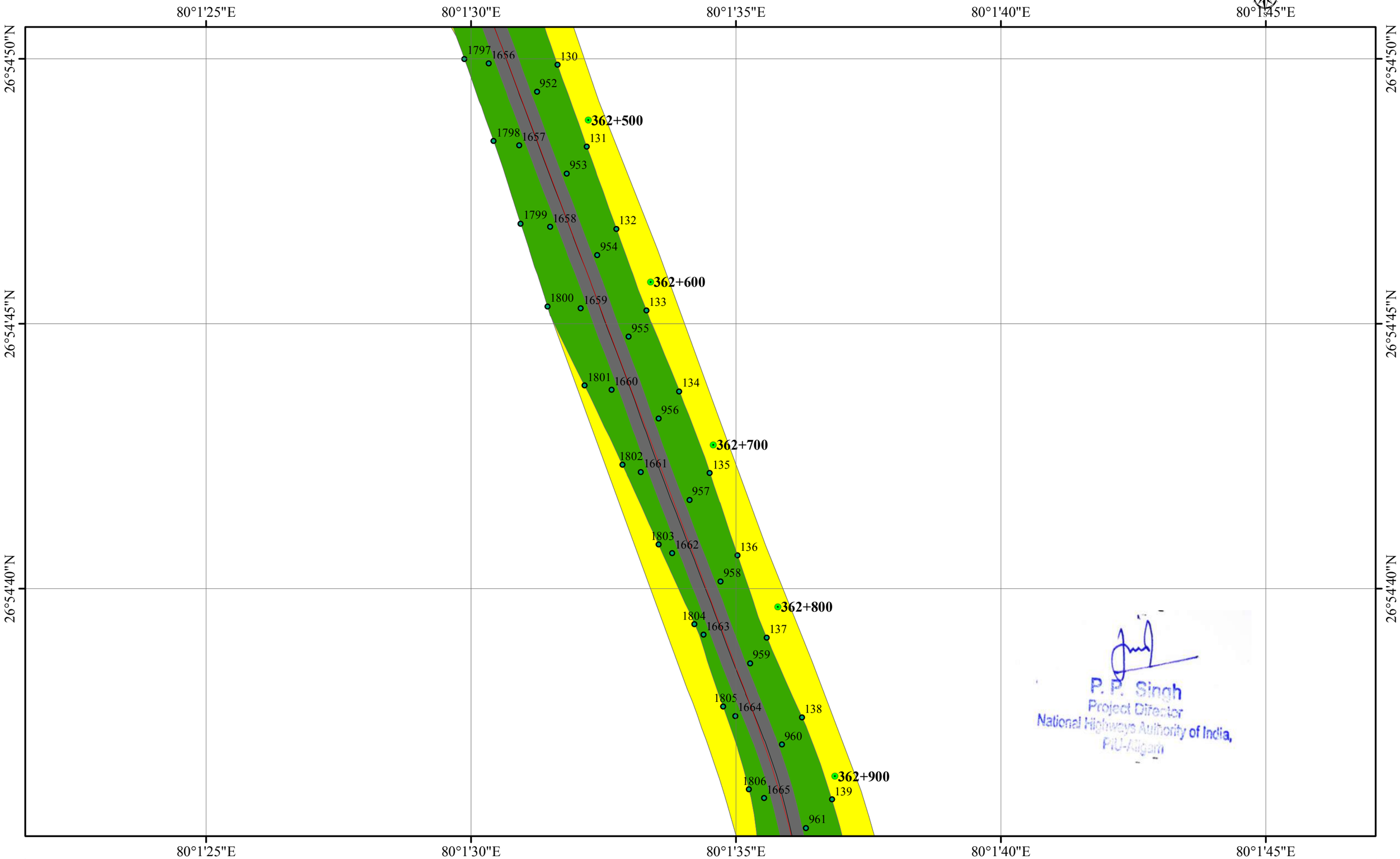

Legend

- ExistingChainage
- GPS_Point
- Proposed Centerline
- Existing Centerline
- Carriageway
- ForestAreaAcquired
- Non_Forest_Area
- PROW

Project:
Construction of NH-91 Pkg-V(Kanpur-District)
(Km 356.000 to Km 414.000)
Aligarh to kanpur Section in the State of Uttar Pradesh

Design Consultant:
M/S SAI Consulting Engineers Pvt Ltd.
SAI-House, Satyam Corporate Square,
B/H Rajpath Club, Ahmedabad 380059
Gujrat-India

Forest Land Required for Diversion: 93.975 Hectare
Non Forest Area:-199.533 Hectare

Projected Coordinate System: WGS_1984_UTM_Zone_43N
Projection: Transverse_Mercator
False_Easting: 500000.00000000
False_Northing: 0.00000000
Central_Meridian: 75.00000000
Scale_Factor: 0.99960000
Latitude_Of_Origin: 0.00000000
Linear Unit: Meter

Geographic Coordinate System: GCS_WGS_1984
Datum: D_WGS_1984
Prime Meridian: Greenwich
Angular Unit: Degree

1:2,000

Meters
0 25 50 100 150 200

DGPS Based Location Map of Acquired Managerial Protected Forest Land

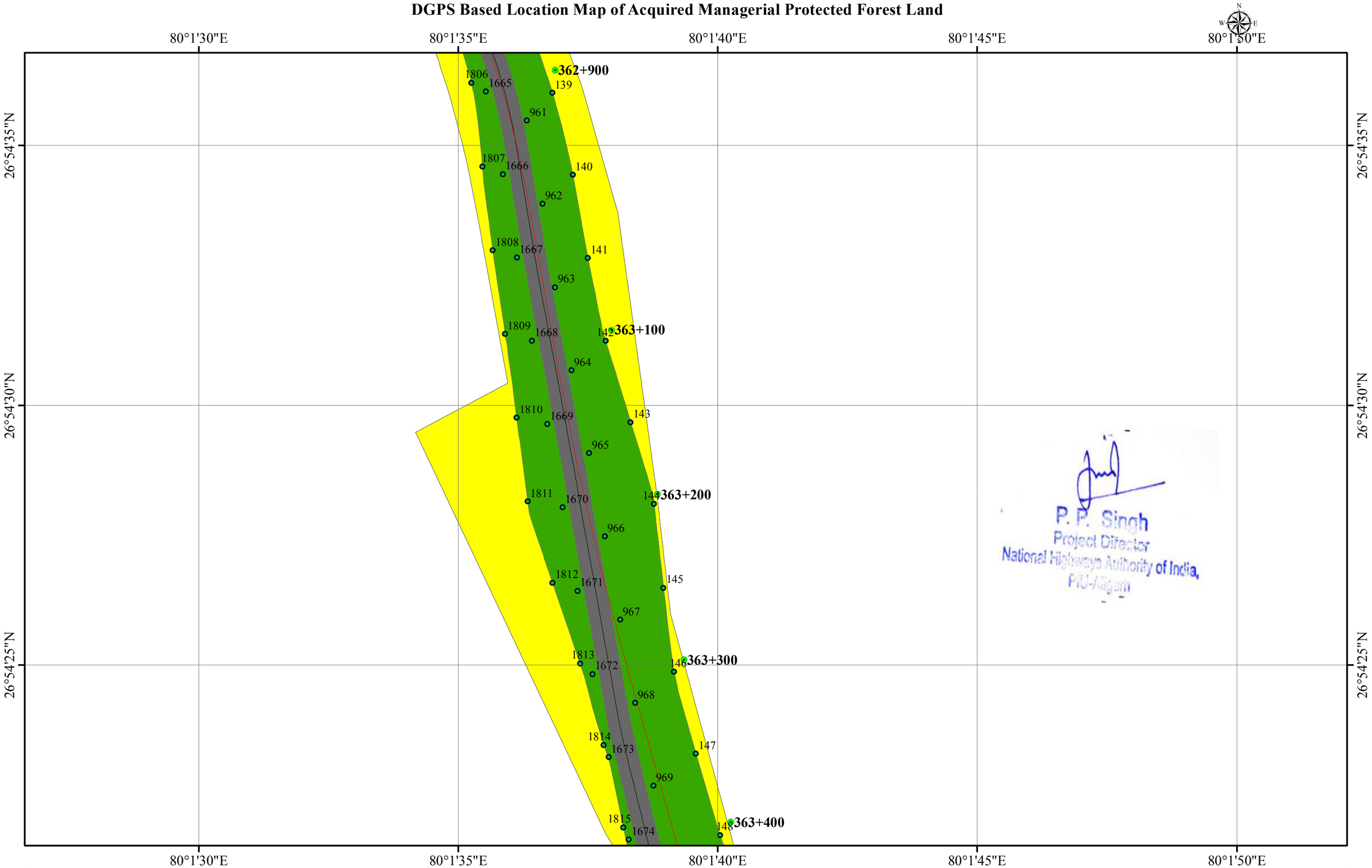

Legend

- ExistingChainage
- GPS_Point
- Proposed Centerline
- Existing Centerline
- Carriageway
- ForestAreaAcquired
- Non_Forest_Area
- PROW

Project:
Construction of NH-91 Pkg-V(Kanpur-District)
(Km 356.000 to Km 414.000)
Aligarh to kanpur Section in the State of Uttar Pradesh

Design Consultant:
M/S SAI Consulting Engineers Pvt Ltd.
SAI-House, Satyam Corporate Square,
B/H Rajpath Club, Ahmedabad 380059
Gujrat-India

Forest Land Required for Diversion: 93.975 Hectare
Non Forest Area:-199.533 Hectare

Projected Coordinate System: WGS_1984_UTM_Zone_43N
Projection: Transverse_Mercator
False_Easting: 500000.00000000
False_Northing: 0.00000000
Central_Meridian: 75.00000000
Scale_Factor: 0.99960000
Latitude_Of_Origin: 0.00000000
Linear Unit: Meter

Geographic Coordinate System: GCS_WGS_1984
Datum: D_WGS_1984
Prime Meridian: Greenwich
Angular Unit: Degree

1:2,000

Meters
0 25 50 100 150 200

DGPS Based Location Map of Acquired Managerial Protected Forest Land



Legend

- ExistingChainage
- GPS_Point
- Proposed Centerline
- Existing Centerline
- Carriageway
- ForestAreaAcquired
- Non_Forest_Area
- PROW

Project:
Construction of NH-91 Pkg-V(Kanpur-District)
(Km 356.000 to Km 414.000)
Aligarh to kanpur Section in the State of Uttar Pradesh

Design Consultant:
M/S SAI Consulting Engineers Pvt Ltd.
SAI-House, Satyam Corporate Square,
B/H Rajpath Club, Ahmedabad 380059
Gujrat-India

Forest Land Required for Diversion: 93.975 Hectare
Non Forest Area:-199.533 Hectare

Projected Coordinate System: WGS_1984_UTM_Zone_43N
Projection: Transverse_Mercator
False_Easting: 500000.00000000
False_Northing: 0.00000000
Central_Meridian: 75.00000000
Scale_Factor: 0.99960000
Latitude_Of_Origin: 0.00000000
Linear Unit: Meter

Geographic Coordinate System: GCS_WGS_1984
Datum: D_WGS_1984
Prime Meridian: Greenwich
Angular Unit: Degree

1:2,000

Meters
0 25 50 100 150 200

DGPS Based Location Map of Acquired Managerial Protected Forest Land

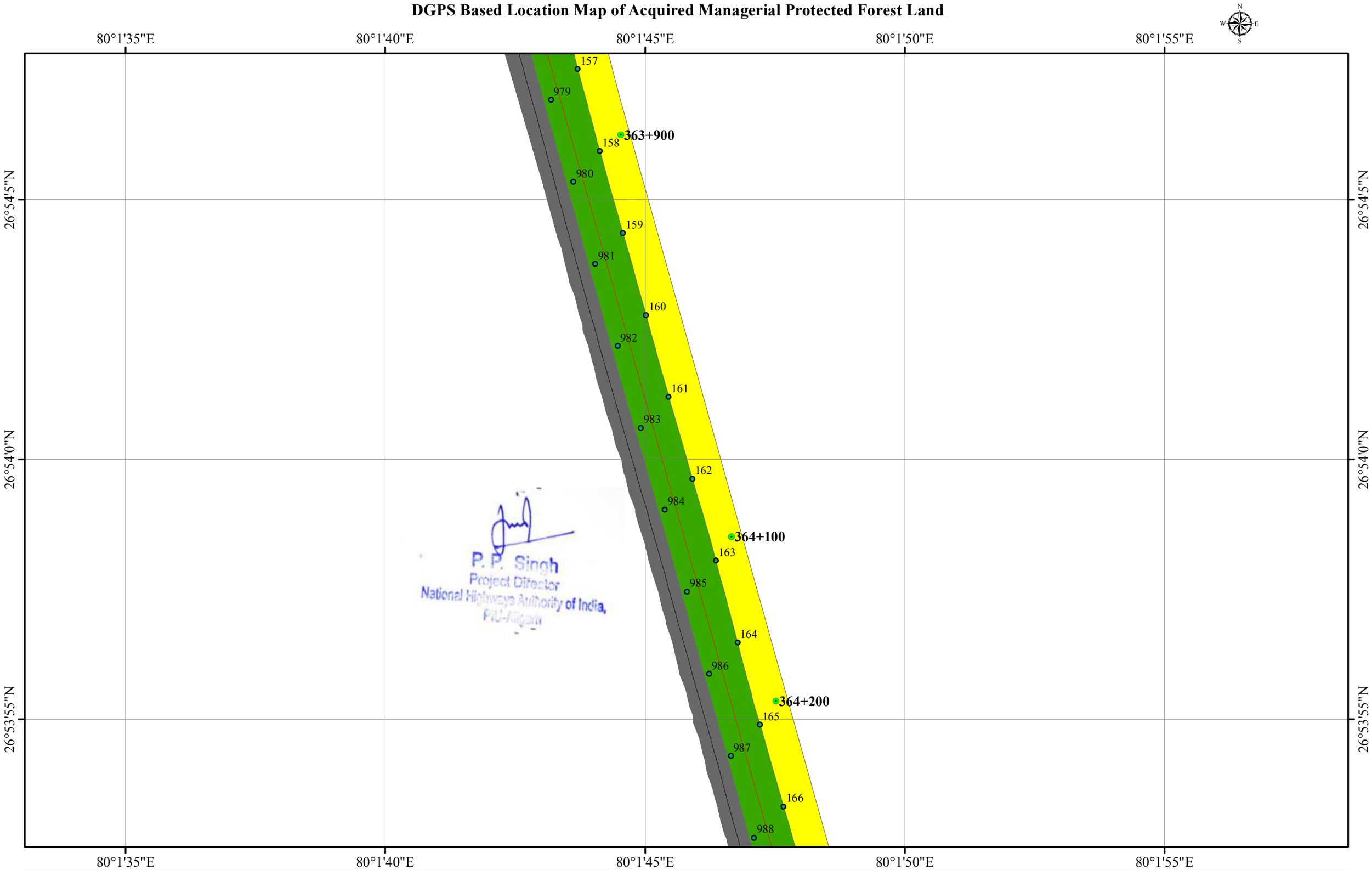

Legend

- ExistingChainage
- GPS_Point
- Proposed Centerline
- Existing Centerline
- Carriageway
- ForestAreaAcquired
- Non_Forest_Area
- PROW

Project:
Construction of NH-91 Pkg-V(Kanpur-District)
(Km 356.000 to Km 414.000)
Aligarh to kanpur Section in the State of Uttar Pradesh

Design Consultant:
M/S SAI Consulting Engineers Pvt Ltd.
SAI-House, Satyam Corporate Square,
B/H Rajpath Club, Ahmedabad 380059
Gujrat-India

Forest Land Required for Diversion: 93.975 Hectare
Non Forest Area:-199.533 Hectare

Projected Coordinate System: WGS_1984_UTM_Zone_43N
Projection: Transverse_Mercator
False_Easting: 500000.00000000
False_Northing: 0.00000000
Central_Meridian: 75.00000000
Scale_Factor: 0.99960000
Latitude_Of_Origin: 0.00000000
Linear Unit: Meter

Geographic Coordinate System: GCS_WGS_1984
Datum: D_WGS_1984
Prime Meridian: Greenwich
Angular Unit: Degree

1:2,000

Meters
0 25 50 100 150 200

DGPS Based Location Map of Acquired Managerial Protected Forest Land

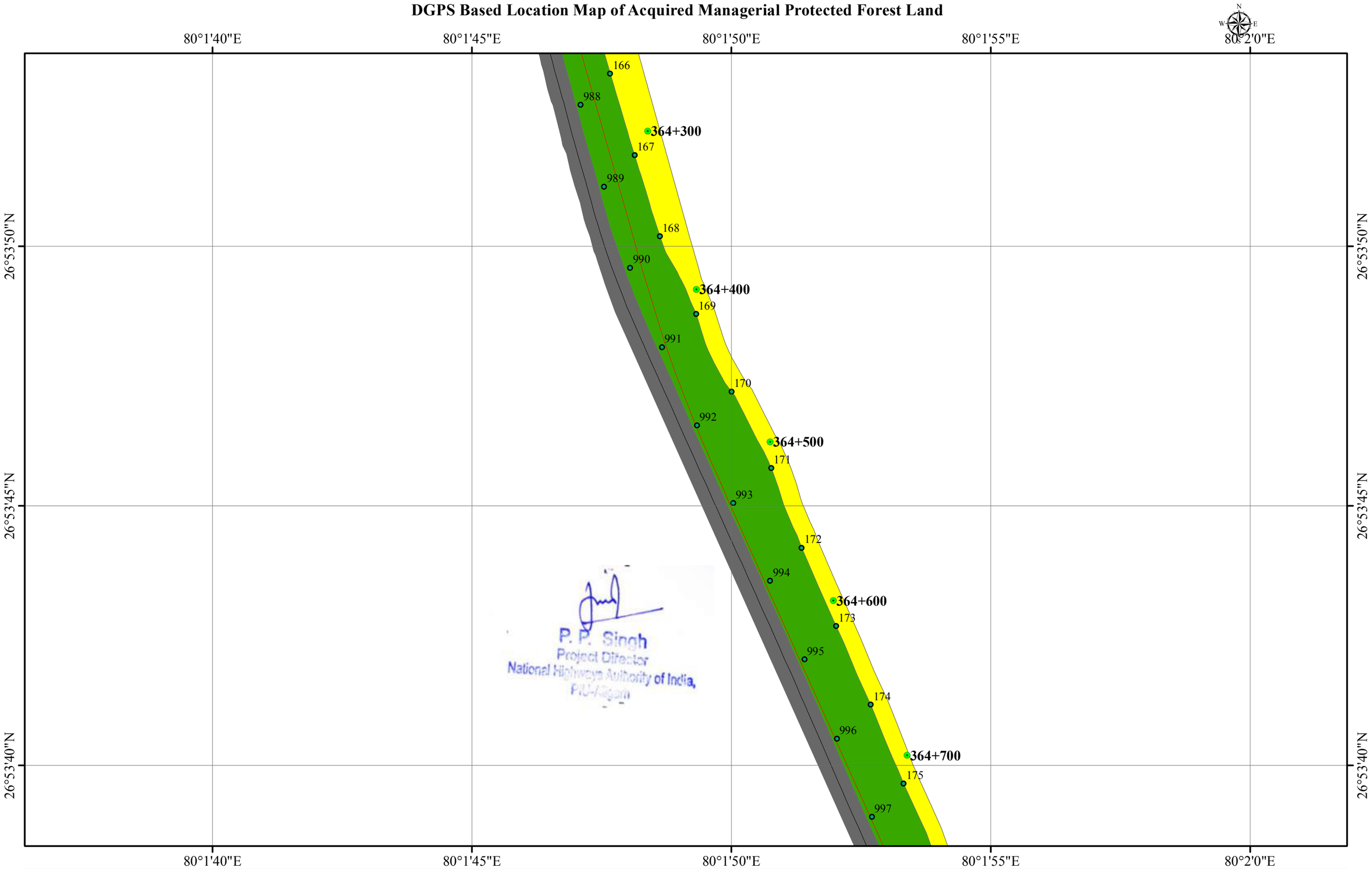

Legend

- ExistingChainage
- GPS_Point
- Proposed Centerline
- Existing Centerline
- Carriageway
- ForestAreaAcquired
- Non_Forest_Area
- PROW

Project:
Construction of NH-91 Pkg-V(Kanpur-District)
(Km 356.000 to Km 414.000)
Aligarh to kanpur Section in the State of Uttar Pradesh

Design Consultant:
M/S SAI Consulting Engineers Pvt Ltd.
SAI-House, Satyam Corporate Square,
B/H Rajpath Club, Ahmedabad 380059
Gujrat-India

Forest Land Required for Diversion: 93.975 Hectare
Non Forest Area:-199.533 Hectare

Projected Coordinate System: WGS_1984_UTM_Zone_43N
Projection: Transverse_Mercator
False_Easting: 500000.00000000
False_Northing: 0.00000000
Central_Meridian: 75.00000000
Scale_Factor: 0.99960000
Latitude_Of_Origin: 0.00000000
Linear Unit: Meter

Geographic Coordinate System: GCS_WGS_1984
Datum: D_WGS_1984
Prime Meridian: Greenwich
Angular Unit: Degree

1:2,000

Meters
0 25 50 100 150 200

DGPS Based Location Map of Acquired Managerial Protected Forest Land

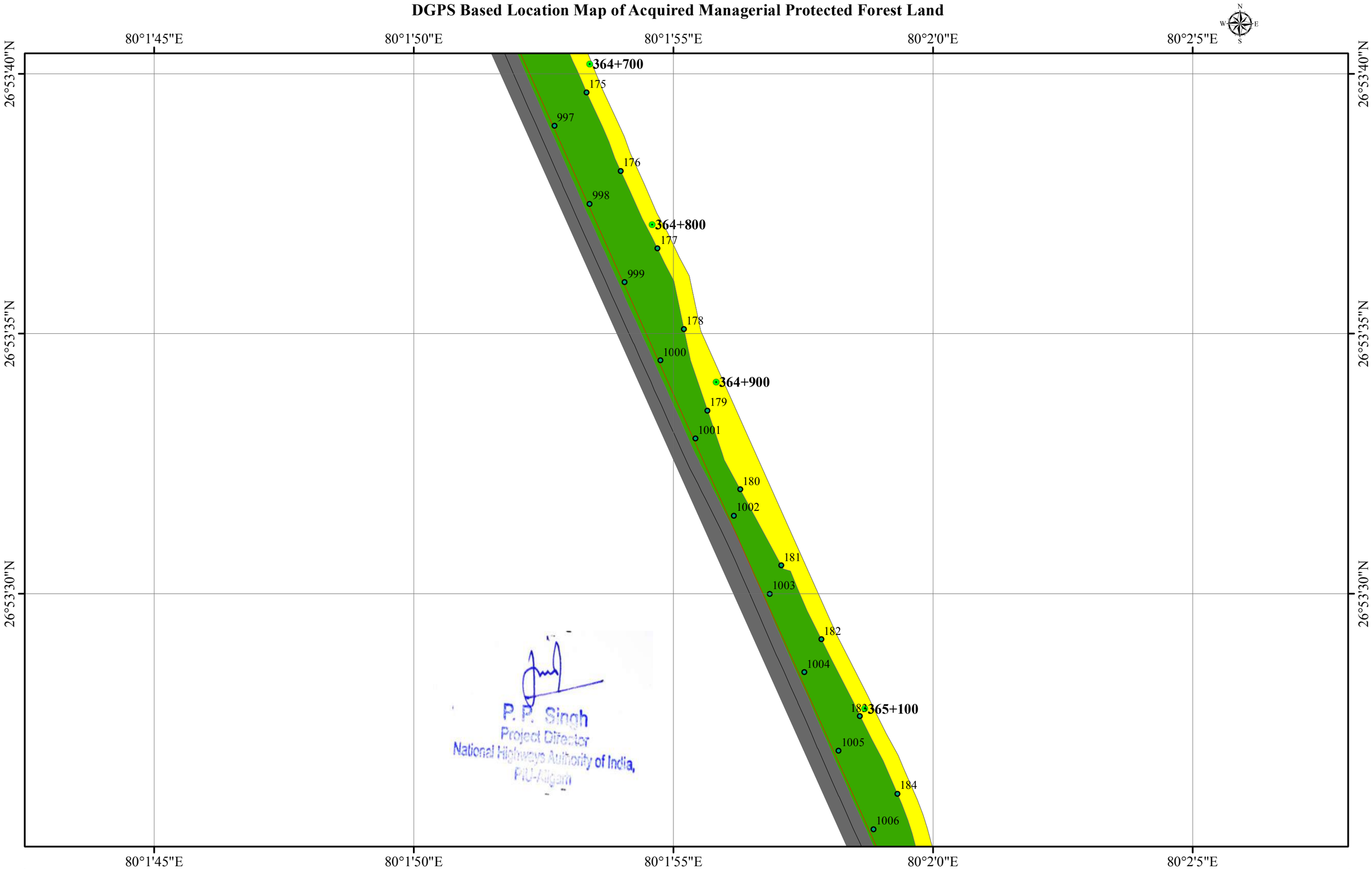

Legend

- ExistingChainage
- GPS_Point
- Proposed Centerline
- Existing Centerline
- Carriageway
- ForestAreaAcquired
- Non_Forest_Area
- PROW

Project:
Construction of NH-91 Pkg-V(Kanpur-District)
(Km 356.000 to Km 414.000)
Aligarh to kanpur Section in the State of Uttar Pradesh

Design Consultant:
M/S SAI Consulting Engineers Pvt Ltd.
SAI-House, Satyam Corporate Square,
B/H Rajpath Club, Ahmedabad 380059
Gujrat-India

Forest Land Required for Diversion: 93.975 Hectare
Non Forest Area:-199.533 Hectare

Projected Coordinate System: WGS_1984_UTM_Zone_43N
Projection: Transverse_Mercator
False_Easting: 500000.00000000
False_Northing: 0.00000000
Central_Meridian: 75.00000000
Scale_Factor: 0.99960000
Latitude_Of_Origin: 0.00000000
Linear Unit: Meter

Geographic Coordinate System: GCS_WGS_1984
Datum: D_WGS_1984
Prime Meridian: Greenwich
Angular Unit: Degree

1:2,000

Meters
0 25 50 100 150 200

DGPS Based Location Map of Acquired Managerial Protected Forest Land

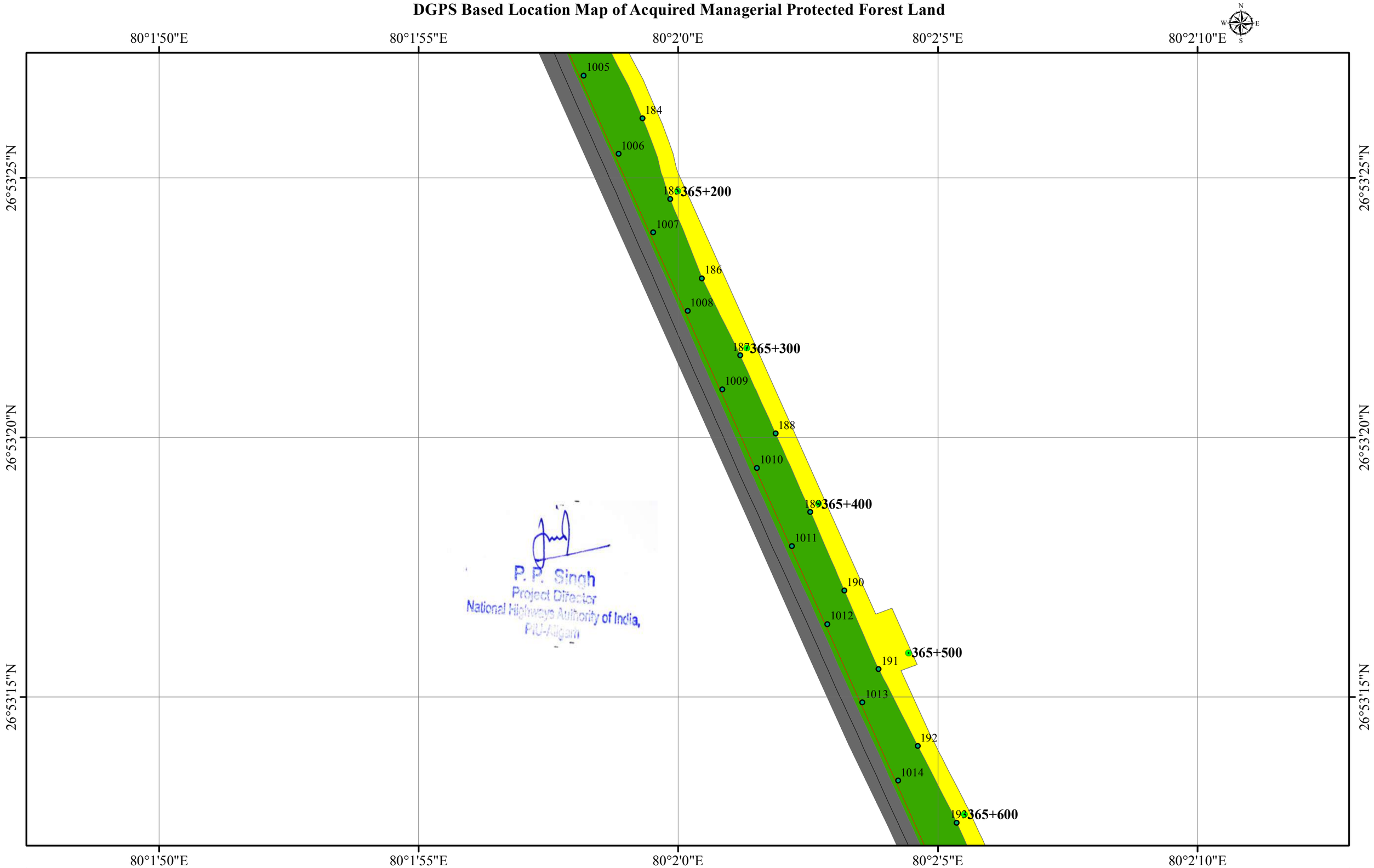

P. P. Singh
Project Director
National Highways Authority of India,
PIU-Aligarh

Legend

- ExistingChainage
- GPS_Point
- Proposed Centerline
- Existing Centerline
- Carriageway
- ForestAreaAcquired
- Non_Forest_Area
- PROW

Project:
Construction of NH-91 Pkg-V(Kanpur-District)
(Km 356.000 to Km 414.000)
Aligarh to kanpur Section in the State of Uttar Pradesh

Design Consultant:
M/S SAI Consulting Engineers Pvt Ltd.
SAI-House, Satyam Corporate Square,
B/H Rajpath Club, Ahmedabad 380059
Gujrat-India

Forest Land Required for Diversion: 93.975 Hectare
Non Forest Area:-199.533 Hectare

Projected Coordinate System: WGS_1984_UTM_Zone_43N
Projection: Transverse_Mercator
False_Easting: 500000.00000000
False_Northing: 0.00000000
Central_Meridian: 75.00000000
Scale_Factor: 0.99960000
Latitude_Of_Origin: 0.00000000
Linear Unit: Meter

Geographic Coordinate System: GCS_WGS_1984
Datum: D_WGS_1984
Prime Meridian: Greenwich
Angular Unit: Degree

1:2,000

Meters
0 25 50 100 150 200

DGPS Based Location Map of Acquired Managerial Protected Forest Land



Legend

- ExistingChainage
- GPS_Point
- Proposed Centerline
- Existing Centerline
- Carriageway
- ForestAreaAcquired
- Non_Forest_Area
- PROW

Project:
Construction of NH-91 Pkg-V(Kanpur-District)
(Km 356.000 to Km 414.000)
Aligarh to kanpur Section in the State of Uttar Pradesh

Design Consultant:
M/S SAI Consulting Engineers Pvt Ltd.
SAI-House, Satyam Corporate Square,
B/H Rajpath Club, Ahmedabad 380059
Gujrat-India

Forest Land Required for Diversion: 93.975 Hectare
Non Forest Area:-199.533 Hectare

Projected Coordinate System: WGS_1984_UTM_Zone_43N
Projection: Transverse_Mercator
False_Easting: 500000.00000000
False_Northing: 0.00000000
Central_Meridian: 75.00000000
Scale_Factor: 0.99960000
Latitude_Of_Origin: 0.00000000
Linear Unit: Meter

Geographic Coordinate System: GCS_WGS_1984
Datum: D_WGS_1984
Prime Meridian: Greenwich
Angular Unit: Degree

1:2,000

Meters
0 25 50 100 150 200

DGPS Based Location Map of Acquired Managerial Protected Forest Land



Legend

- ExistingChainage
- GPS_Point
- Proposed Centerline
- Existing Centerline
- Carriageway
- ForestAreaAcquired
- Non_Forest_Area
- PROW

Project:
Construction of NH-91 Pkg-V(Kanpur-District)
(Km 356.000 to Km 414.000)
Aligarh to kanpur Section in the State of Uttar Pradesh

Design Consultant:
M/S SAI Consulting Engineers Pvt Ltd.
SAI-House, Satyam Corporate Square,
B/H Rajpath Club, Ahmedabad 380059
Gujrat-India

Forest Land Required for Diversion: 93.975 Hectare
Non Forest Area:-199.533 Hectare

Projected Coordinate System: WGS_1984_UTM_Zone_43N
Projection: Transverse_Mercator
False_Easting: 500000.00000000
False_Northing: 0.00000000
Central_Meridian: 75.00000000
Scale_Factor: 0.99960000
Latitude_Of_Origin: 0.00000000
Linear Unit: Meter

Geographic Coordinate System: GCS_WGS_1984
Datum: D_WGS_1984
Prime Meridian: Greenwich
Angular Unit: Degree

1:2,000

Meters
0 25 50 100 150 200

DGPS Based Location Map of Acquired Managerial Protected Forest Land



P. P. Singh
Project Director
National Highways Authority of India,
PIU-Aligarh

Legend

- ExistingChainage
- GPS_Point
- Proposed Centerline
- Existing Centerline
- Carriageway
- ForestAreaAcquired
- Non_Forest_Area
- PROW

Project:
Construction of NH-91 Pkg-V(Kanpur-District)
(Km 356.000 to Km 414.000)
Aligarh to kanpur Section in the State of Uttar Pradesh

Design Consultant:
M/S SAI Consulting Engineers Pvt Ltd.
SAI-House, Satyam Corporate Square,
B/H Rajpath Club, Ahmedabad 380059
Gujrat-India

Forest Land Required for Diversion: 93.975 Hectare
Non Forest Area:-199.533 Hectare

Projected Coordinate System: WGS_1984_UTM_Zone_43N
Projection: Transverse_Mercator
False_Easting: 500000.00000000
False_Northing: 0.00000000
Central_Meridian: 75.00000000
Scale_Factor: 0.99960000
Latitude_Of_Origin: 0.00000000
Linear Unit: Meter

Geographic Coordinate System: GCS_WGS_1984
Datum: D_WGS_1984
Prime Meridian: Greenwich
Angular Unit: Degree

1:2,000

Meters
0 25 50 100 150 200

DGPS Based Location Map of Acquired Managerial Protected Forest Land



P. P. Singh
Project Director
National Highways Authority of India,
PIU-Aligarh

Legend

- ExistingChainage
- GPS_Point
- Proposed Centerline
- Existing Centerline
- Carriageway
- ForestAreaAcquired
- Non_Forest_Area
- PROW

Project:
Construction of NH-91 Pkg-V(Kanpur-District)
(Km 356.000 to Km 414.000)
Aligarh to kanpur Section in the State of Uttar Pradesh

Design Consultant:
M/S SAI Consulting Engineers Pvt Ltd.
SAI-House, Satyam Corporate Square,
B/H Rajpath Club, Ahmedabad 380059
Gujrat-India

Forest Land Required for Diversion: 93.975 Hectare
Non Forest Area:-199.533 Hectare

Projected Coordinate System: WGS_1984_UTM_Zone_43N
Projection: Transverse_Mercator
False_Easting: 500000.00000000
False_Northing: 0.00000000
Central_Meridian: 75.00000000
Scale_Factor: 0.99960000
Latitude_Of_Origin: 0.00000000
Linear Unit: Meter

Geographic Coordinate System: GCS_WGS_1984
Datum: D_WGS_1984
Prime Meridian: Greenwich
Angular Unit: Degree

1:2,000

Meters
0 25 50 100 150 200

DGPS Based Location Map of Acquired Managerial Protected Forest Land



Legend

- ExistingChainage
- GPS_Point
- Proposed Centerline
- Existing Centerline
- Carriageway
- ForestAreaAcquired
- Non_Forest_Area
- PROW

Project:
Construction of NH-91 Pkg-V(Kanpur-District)
(Km 356.000 to Km 414.000)
Aligarh to kanpur Section in the State of Uttar Pradesh

Design Consultant:
M/S SAI Consulting Engineers Pvt Ltd.
SAI-House, Satyam Corporate Square,
B/H Rajpath Club, Ahmedabad 380059
Gujrat-India

Forest Land Required for Diversion: 93.975 Hectare
Non Forest Area:-199.533 Hectare

Projected Coordinate System: WGS_1984_UTM_Zone_43N
Projection: Transverse_Mercator
False_Easting: 500000.00000000
False_Northing: 0.00000000
Central_Meridian: 75.00000000
Scale_Factor: 0.99960000
Latitude_Of_Origin: 0.00000000
Linear Unit: Meter

Geographic Coordinate System: GCS_WGS_1984
Datum: D_WGS_1984
Prime Meridian: Greenwich
Angular Unit: Degree

1:2,000

Meters
0 25 50 100 150 200

DGPS Based Location Map of Acquired Managerial Protected Forest Land

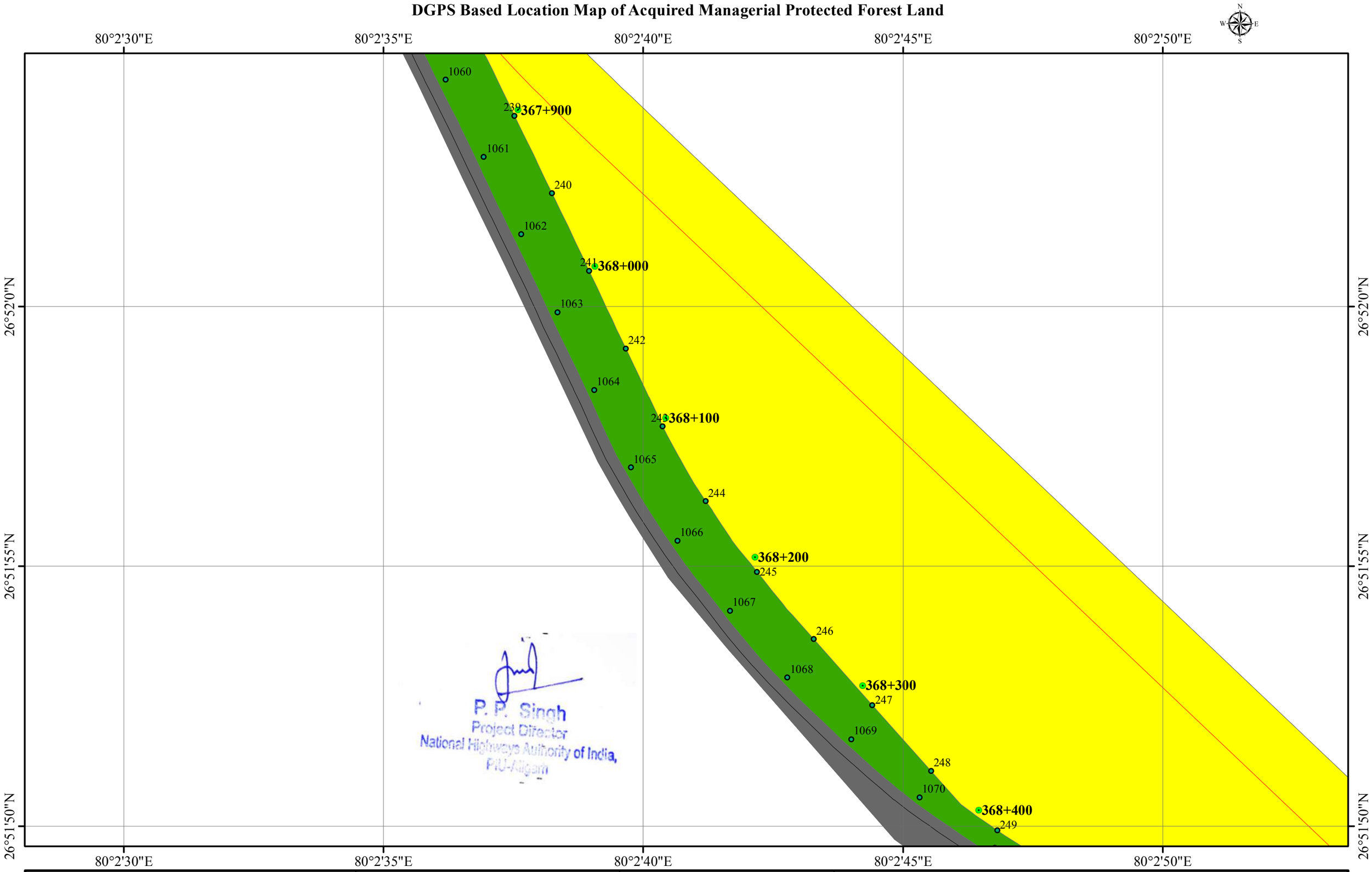

Legend

- ExistingChainage
- GPS_Point
- Proposed Centerline
- Existing Centerline
- Carriageway
- ForestAreaAcquired
- Non_Forest_Area
- PROW

Project:
Construction of NH-91 Pkg-V(Kanpur-District)
(Km 356.000 to Km 414.000)
Aligarh to kanpur Section in the State of Uttar Pradesh

Design Consultant:
M/S SAI Consulting Engineers Pvt Ltd.
SAI-House, Satyam Corporate Square,
B/H Rajpath Club, Ahmedabad 380059
Gujrat-India

Forest Land Required for Diversion: 93.975 Hectare
Non Forest Area:-199.533 Hectare

Projected Coordinate System: WGS_1984_UTM_Zone_43N
Projection: Transverse_Mercator
False_Easting: 500000.00000000
False_Northing: 0.00000000
Central_Meridian: 75.00000000
Scale_Factor: 0.99960000
Latitude_Of_Origin: 0.00000000
Linear Unit: Meter

Geographic Coordinate System: GCS_WGS_1984
Datum: D_WGS_1984
Prime Meridian: Greenwich
Angular Unit: Degree

1:2,000

Meters
0 25 50 100 150 200

DGPS Based Location Map of Acquired Managerial Protected Forest Land



P. P. Singh
Project Director
National Highways Authority of India,
PIU-Aligarh

Legend

- ExistingChainage
- GPS_Point
- Proposed Centerline
- Existing Centerline
- Carriageway
- ForestAreaAcquired
- Non_Forest_Area
- PROW

Project:
Construction of NH-91 Pkg-V(Kanpur-District)
(Km 356.000 to Km 414.000)
Aligarh to kanpur Section in the State of Uttar Pradesh

Design Consultant:
M/S SAI Consulting Engineers Pvt Ltd.
SAI-House, Satyam Corporate Square,
B/H Rajpath Club, Ahmedabad 380059
Gujrat-India

Forest Land Required for Diversion: 93.975 Hectare
Non Forest Area:-199.533 Hectare

Projected Coordinate System: WGS_1984_UTM_Zone_43N
Projection: Transverse_Mercator
False_Easting: 500000.00000000
False_Northing: 0.00000000
Central_Meridian: 75.00000000
Scale_Factor: 0.99960000
Latitude_Of_Origin: 0.00000000
Linear Unit: Meter

Geographic Coordinate System: GCS_WGS_1984
Datum: D_WGS_1984
Prime Meridian: Greenwich
Angular Unit: Degree

1:2,000

Meters
0 25 50 100 150 200

DGPS Based Location Map of Acquired Managerial Protected Forest Land

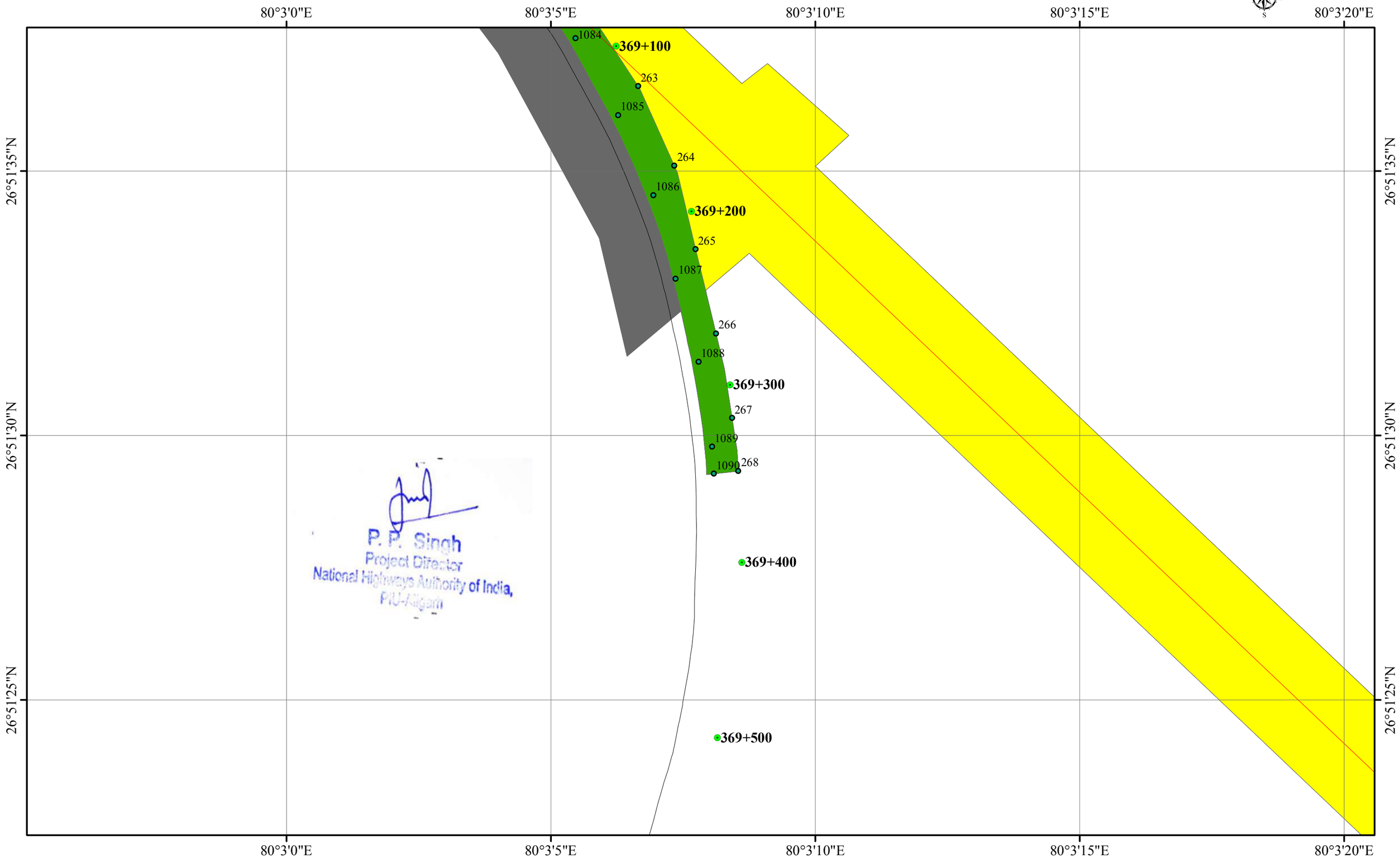

Legend

- ExistingChainage
- GPS_Point
- Proposed Centerline
- Existing Centerline
- Carriageway
- ForestAreaAcquired
- Non_Forest_Area
- PROW

Project:
Construction of NH-91 Pkg-V(Kanpur-District)
(Km 356.000 to Km 414.000)
Aligarh to kanpur Section in the State of Uttar Pradesh

Design Consultant:
M/S SAI Consulting Engineers Pvt Ltd.
SAI-House, Satyam Corporate Square,
B/H Rajpath Club, Ahmedabad 380059
Gujrat-India

Forest Land Required for Diversion: 93.975 Hectare
Non Forest Area:-199.533 Hectare

Projected Coordinate System: WGS_1984_UTM_Zone_43N
Projection: Transverse_Mercator
False_Easting: 500000.00000000
False_Northing: 0.00000000
Central_Meridian: 75.00000000
Scale_Factor: 0.99960000
Latitude_Of_Origin: 0.00000000
Linear Unit: Meter

Geographic Coordinate System: GCS_WGS_1984
Datum: D_WGS_1984
Prime Meridian: Greenwich
Angular Unit: Degree

1:2,000

Meters
0 25 50 100 150 200

DGPS Based Location Map of Acquired Managerial Protected Forest Land

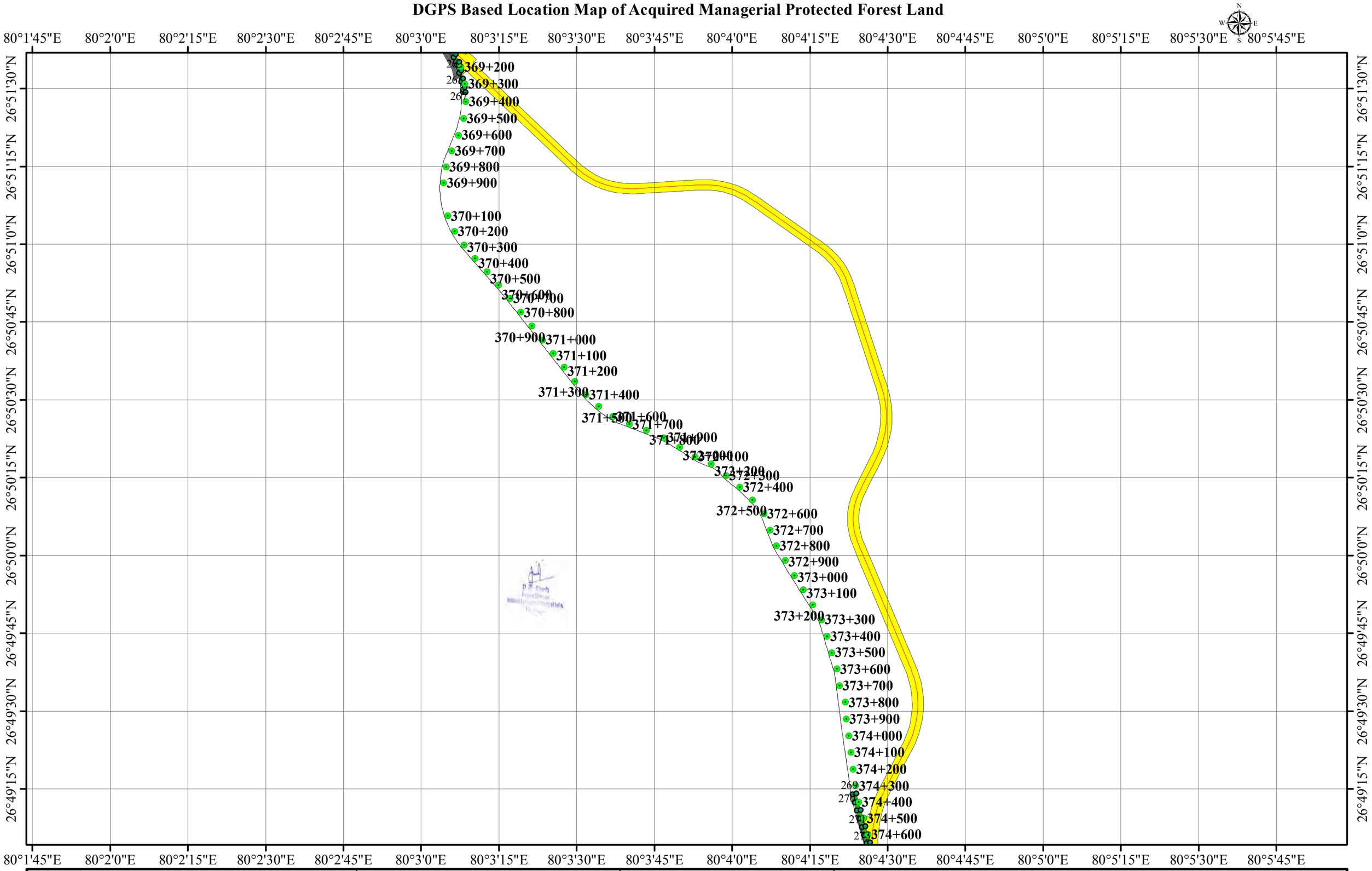

Legend

- ExistingChainage
- GPS_Point
- Proposed Centerline
- Existing Centerline
- Carriageway
- ForestAreaAcquired
- Non_Forest_Area
- PROW

Project:
Construction of NH-91 Pkg-V(Kanpur-District)
(Km 356.000 to Km 414.000)
Aligarh to kanpur Section in the State of Uttar Pradesh

Design Consultant:
M/S SAI Consulting Engineers Pvt Ltd.
SAI-House, Satyam Corporate Square,
B/H Rajpath Club, Ahmedabad 380059
Gujrat-India

Forest Land Required for Diversion: 93.975 Hectare
Non Forest Area:-199.533 Hectare

Projected Coordinate System: WGS_1984_UTM_Zone_43N
Projection: Transverse_Mercator
False_Easting: 500000.00000000
False_Northing: 0.00000000
Central_Meridian: 75.00000000
Scale_Factor: 0.99960000
Latitude_Of_Origin: 0.00000000
Linear Unit: Meter

Geographic Coordinate System: GCS_WGS_1984
Datum: D_WGS_1984
Prime Meridian: Greenwich
Angular Unit: Degree

1:20,000

Meters
0 275 550 1,100 1,650 2,200

DGPS Based Location Map of Acquired Managerial Protected Forest Land

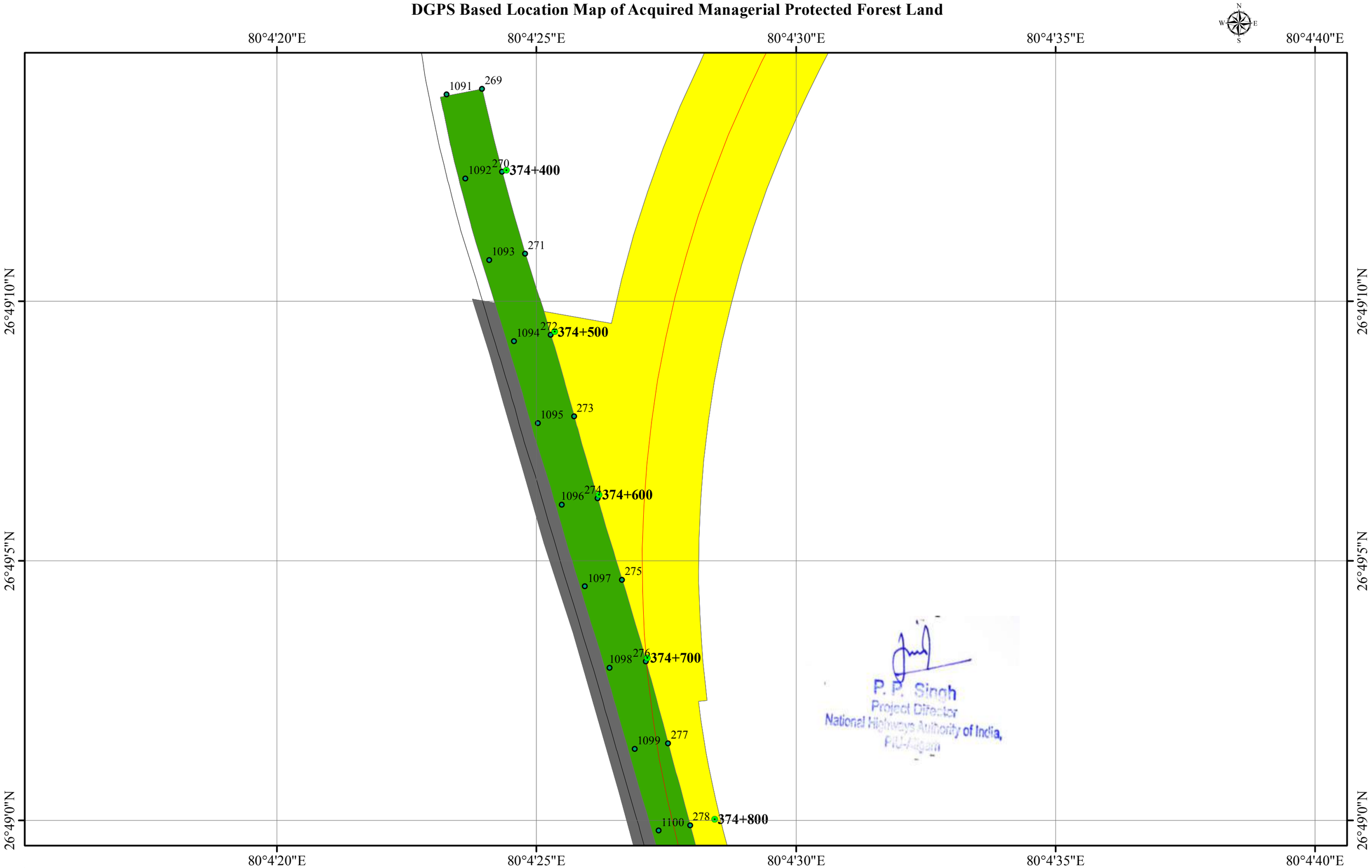

Legend

- ExistingChainage
- GPS_Point
- Proposed Centerline
- Existing Centerline
- Carriageway
- ForestAreaAcquired
- Non_Forest_Area
- PROW

Project:
Construction of NH-91 Pkg-V(Kanpur-District)
(Km 356.000 to Km 414.000)
Aligarh to kanpur Section in the State of Uttar Pradesh

Design Consultant:
M/S SAI Consulting Engineers Pvt Ltd.
SAI-House, Satyam Corporate Square,
B/H Rajpath Club, Ahmedabad 380059
Gujrat-India

Forest Land Required for Diversion: 93.975 Hectare
Non Forest Area:-199.533 Hectare

Projected Coordinate System: WGS_1984_UTM_Zone_43N
Projection: Transverse_Mercator
False_Easting: 500000.00000000
False_Northing: 0.00000000
Central_Meridian: 75.00000000
Scale_Factor: 0.99960000
Latitude_Of_Origin: 0.00000000
Linear Unit: Meter

Geographic Coordinate System: GCS_WGS_1984
Datum: D_WGS_1984
Prime Meridian: Greenwich
Angular Unit: Degree

1:2,000

Meters
0 25 50 100 150 200

DGPS Based Location Map of Acquired Managerial Protected Forest Land



Legend

- ExistingChainage
- GPS_Point
- Proposed Centerline
- Existing Centerline
- Carriageway
- ForestAreaAcquired
- Non_Forest_Area
- PROW

Project:
Construction of NH-91 Pkg-V(Kanpur-District)
(Km 356.000 to Km 414.000)
Aligarh to kanpur Section in the State of Uttar Pradesh

Design Consultant:
M/S SAI Consulting Engineers Pvt Ltd.
SAI-House, Satyam Corporate Square,
B/H Rajpath Club, Ahmedabad 380059
Gujrat-India

Forest Land Required for Diversion: 93.975 Hectare
Non Forest Area:-199.533 Hectare

Projected Coordinate System: WGS_1984_UTM_Zone_43N
Projection: Transverse_Mercator
False_Easting: 500000.00000000
False_Northing: 0.00000000
Central_Meridian: 75.00000000
Scale_Factor: 0.99960000
Latitude_Of_Origin: 0.00000000
Linear Unit: Meter

Geographic Coordinate System: GCS_WGS_1984
Datum: D_WGS_1984
Prime Meridian: Greenwich
Angular Unit: Degree

1:2,000

Meters
0 25 50 100 150 200

DGPS Based Location Map of Acquired Managerial Protected Forest Land

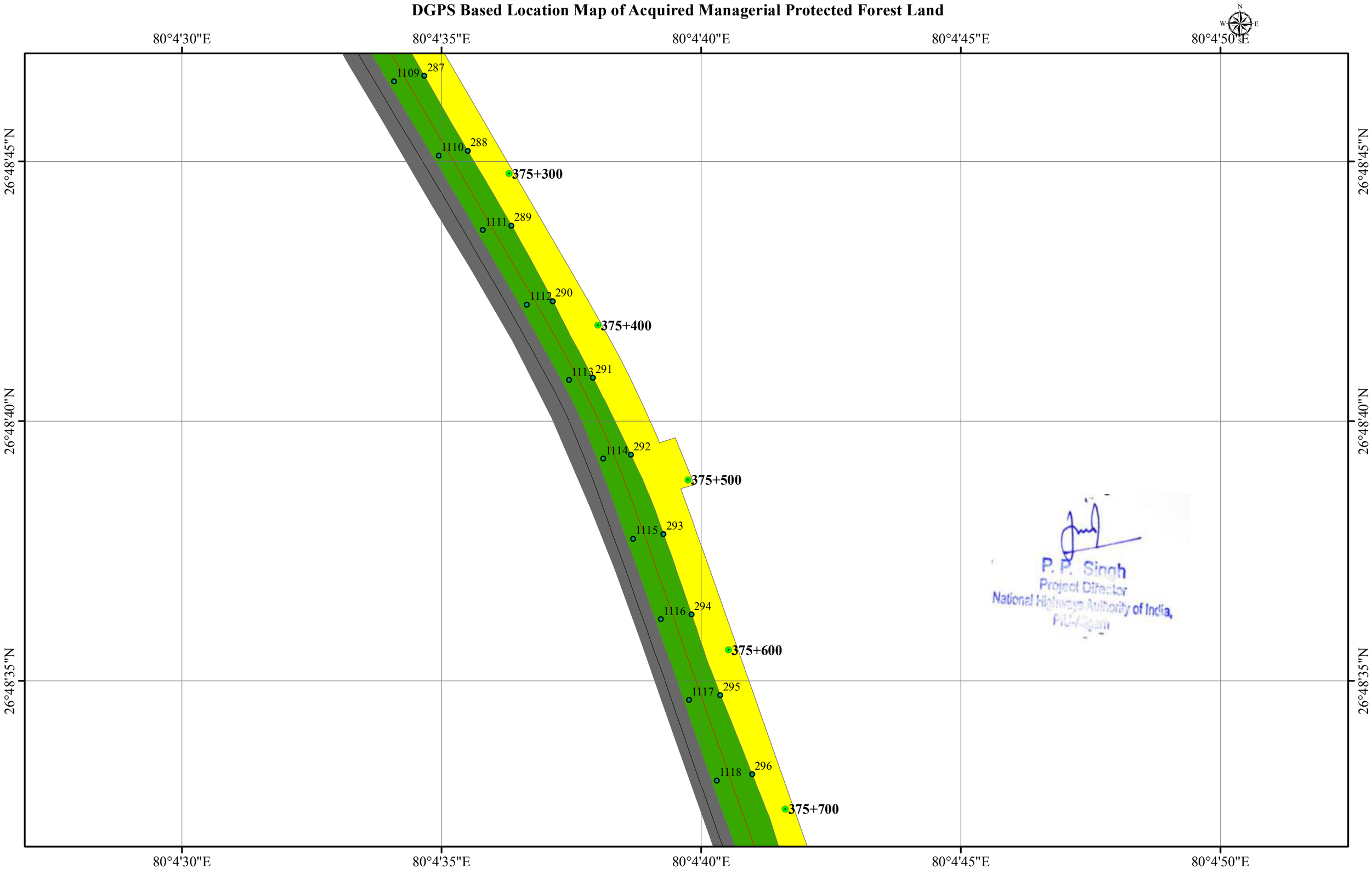

Legend

- ExistingChainage
- GPS_Point
- Proposed Centerline
- Existing Centerline
- Carriageway
- ForestAreaAcquired
- Non_Forest_Area
- PROW

Project:
Construction of NH-91 Pkg-V(Kanpur-District)
(Km 356.000 to Km 414.000)
Aligarh to kanpur Section in the State of Uttar Pradesh

Design Consultant:
M/S SAI Consulting Engineers Pvt Ltd.
SAI-House, Satyam Corporate Square,
B/H Rajpath Club, Ahmedabad 380059
Gujrat-India

Forest Land Required for Diversion: 93.975 Hectare
Non Forest Area:-199.533 Hectare

Projected Coordinate System: WGS_1984_UTM_Zone_43N
Projection: Transverse_Mercator
False_Easting: 500000.00000000
False_Northing: 0.00000000
Central_Meridian: 75.00000000
Scale_Factor: 0.99960000
Latitude_Of_Origin: 0.00000000
Linear Unit: Meter

Geographic Coordinate System: GCS_WGS_1984
Datum: D_WGS_1984
Prime Meridian: Greenwich
Angular Unit: Degree

1:2,000

Meters
0 25 50 100 150 200

DGPS Based Location Map of Acquired Managerial Protected Forest Land

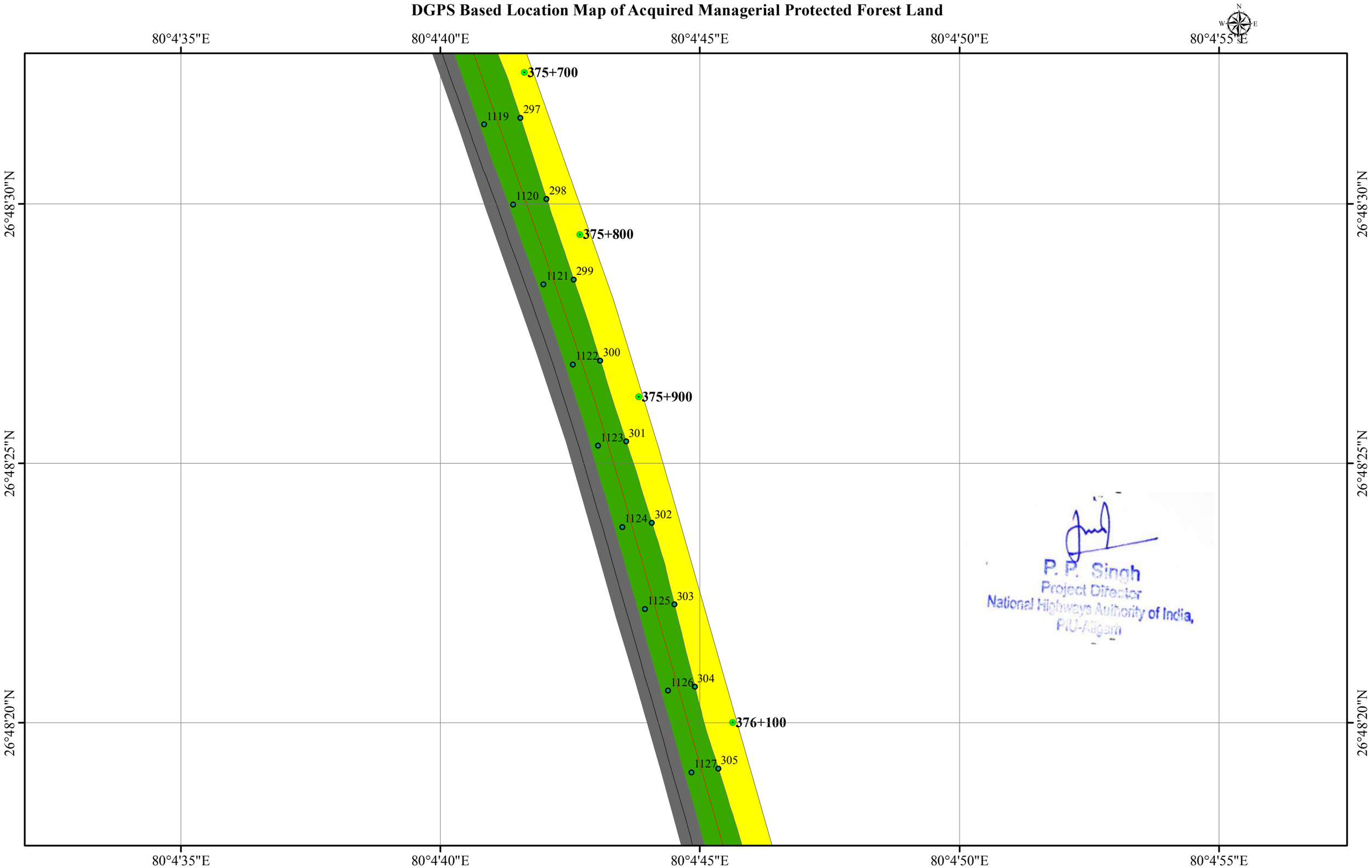

Legend

- ExistingChainage
- GPS_Point
- Proposed Centerline
- Existing Centerline
- Carriageway
- ForestAreaAcquired
- Non_Forest_Area
- PROW

Project:
Construction of NH-91 Pkg-V(Kanpur-District)
(Km 356.000 to Km 414.000)
Aligarh to kanpur Section in the State of Uttar Pradesh

Design Consultant:
M/S SAI Consulting Engineers Pvt Ltd.
SAI-House, Satyam Corporate Square,
B/H Rajpath Club, Ahmedabad 380059
Gujrat-India

Forest Land Required for Diversion: 93.975 Hectare
Non Forest Area:-199.533 Hectare

Projected Coordinate System: WGS_1984_UTM_Zone_43N
Projection: Transverse_Mercator
False_Easting: 500000.00000000
False_Northing: 0.00000000
Central_Meridian: 75.00000000
Scale_Factor: 0.99960000
Latitude_Of_Origin: 0.00000000
Linear Unit: Meter

Geographic Coordinate System: GCS_WGS_1984
Datum: D_WGS_1984
Prime Meridian: Greenwich
Angular Unit: Degree

1:2,000

Meters
0 25 50 100 150 200

DGPS Based Location Map of Acquired Managerial Protected Forest Land

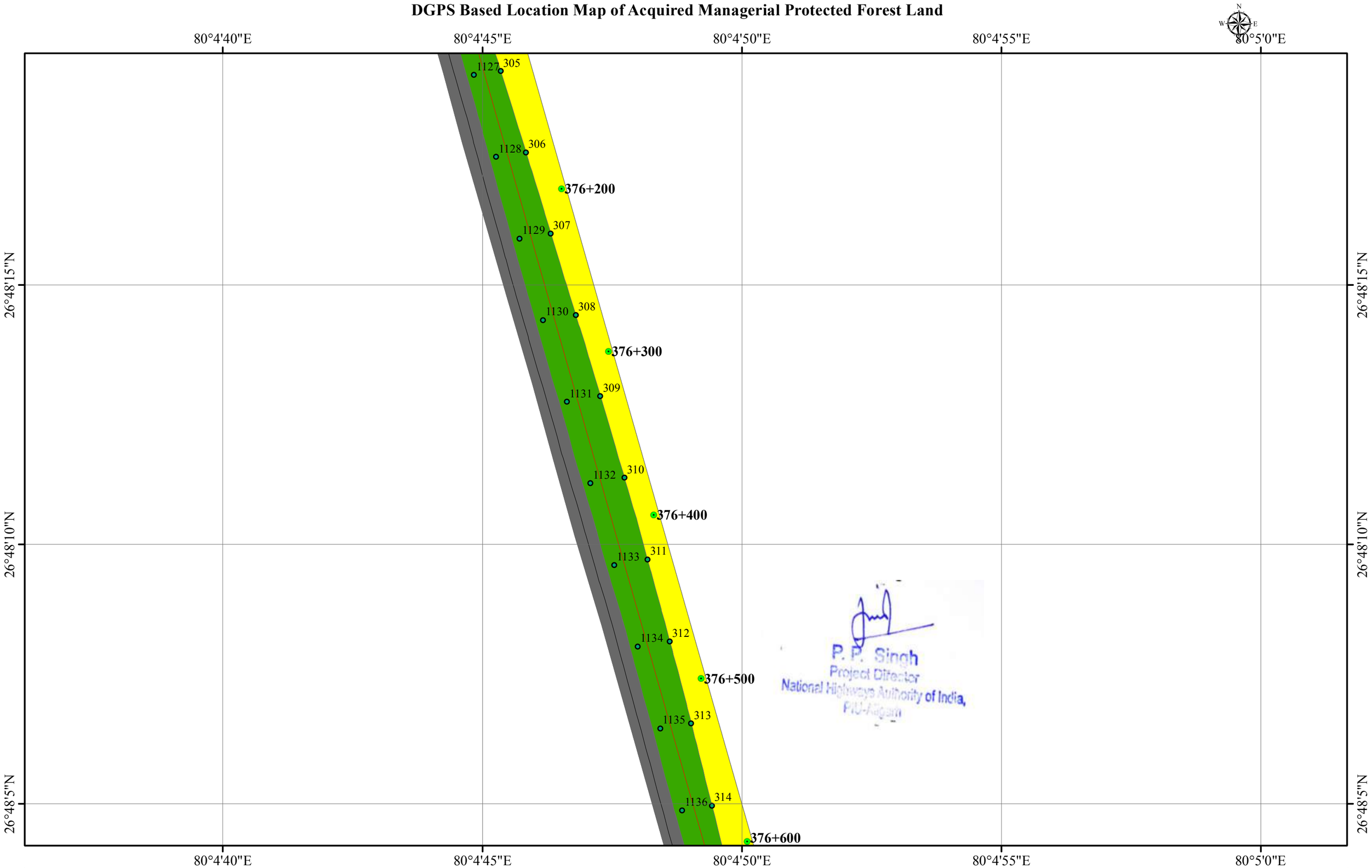

Legend

- ExistingChainage
- GPS_Point
- Proposed Centerline
- Existing Centerline
- Carriageway
- ForestAreaAcquired
- Non_Forest_Area
- PROW

Project:
Construction of NH-91 Pkg-V(Kanpur-District)
(Km 356.000 to Km 414.000)
Aligarh to kanpur Section in the State of Uttar Pradesh

Design Consultant:
M/S SAI Consulting Engineers Pvt Ltd.
SAI-House, Satyam Corporate Square,
B/H Rajpath Club, Ahmedabad 380059
Gujrat-India

Forest Land Required for Diversion: 93.975 Hectare
Non Forest Area:-199.533 Hectare

Projected Coordinate System: WGS_1984_UTM_Zone_43N
Projection: Transverse_Mercator
False_Easting: 500000.00000000
False_Northing: 0.00000000
Central_Meridian: 75.00000000
Scale_Factor: 0.99960000
Latitude_Of_Origin: 0.00000000
Linear Unit: Meter

Geographic Coordinate System: GCS_WGS_1984
Datum: D_WGS_1984
Prime Meridian: Greenwich
Angular Unit: Degree

1:2,000

Meters
0 25 50 100 150 200

DGPS Based Location Map of Acquired Managerial Protected Forest Land

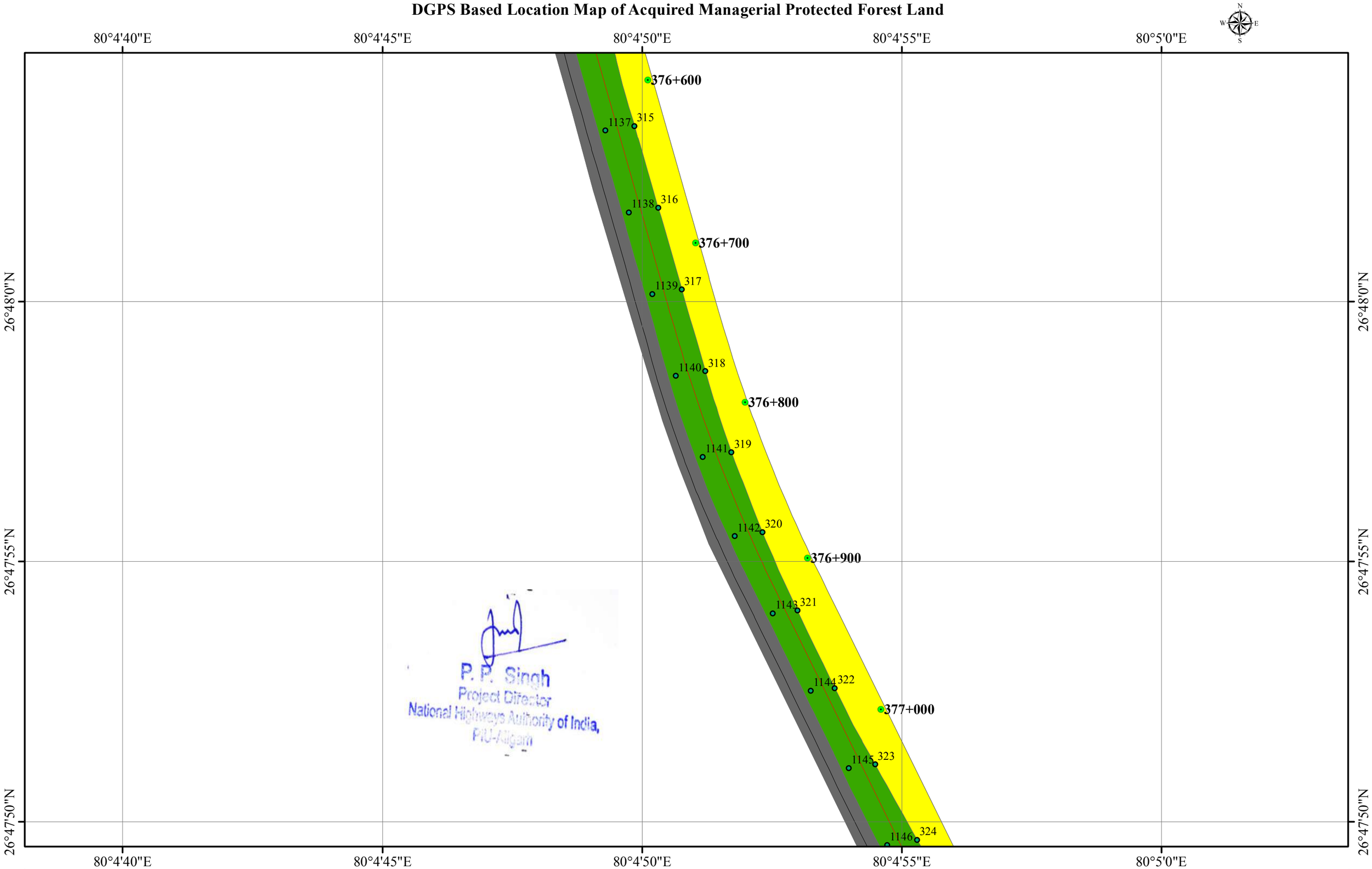

Legend

- ExistingChainage
- GPS_Point
- Proposed Centerline
- Existing Centerline
- Carriageway
- ForestAreaAcquired
- Non_Forest_Area
- PROW

Project:
Construction of NH-91 Pkg-V(Kanpur-District)
(Km 356.000 to Km 414.000)
Aligarh to kanpur Section in the State of Uttar Pradesh

Design Consultant:
M/S SAI Consulting Engineers Pvt Ltd.
SAI-House, Satyam Corporate Square,
B/H Rajpath Club, Ahmedabad 380059
Gujrat-India

Forest Land Required for Diversion: 93.975 Hectare
Non Forest Area:-199.533 Hectare

Projected Coordinate System: WGS_1984_UTM_Zone_43N
Projection: Transverse_Mercator
False_Easting: 500000.00000000
False_Northing: 0.00000000
Central_Meridian: 75.00000000
Scale_Factor: 0.99960000
Latitude_Of_Origin: 0.00000000
Linear Unit: Meter

Geographic Coordinate System: GCS_WGS_1984
Datum: D_WGS_1984
Prime Meridian: Greenwich
Angular Unit: Degree

1:2,000

Meters
0 25 50 100 150 200

DGPS Based Location Map of Acquired Managerial Protected Forest Land

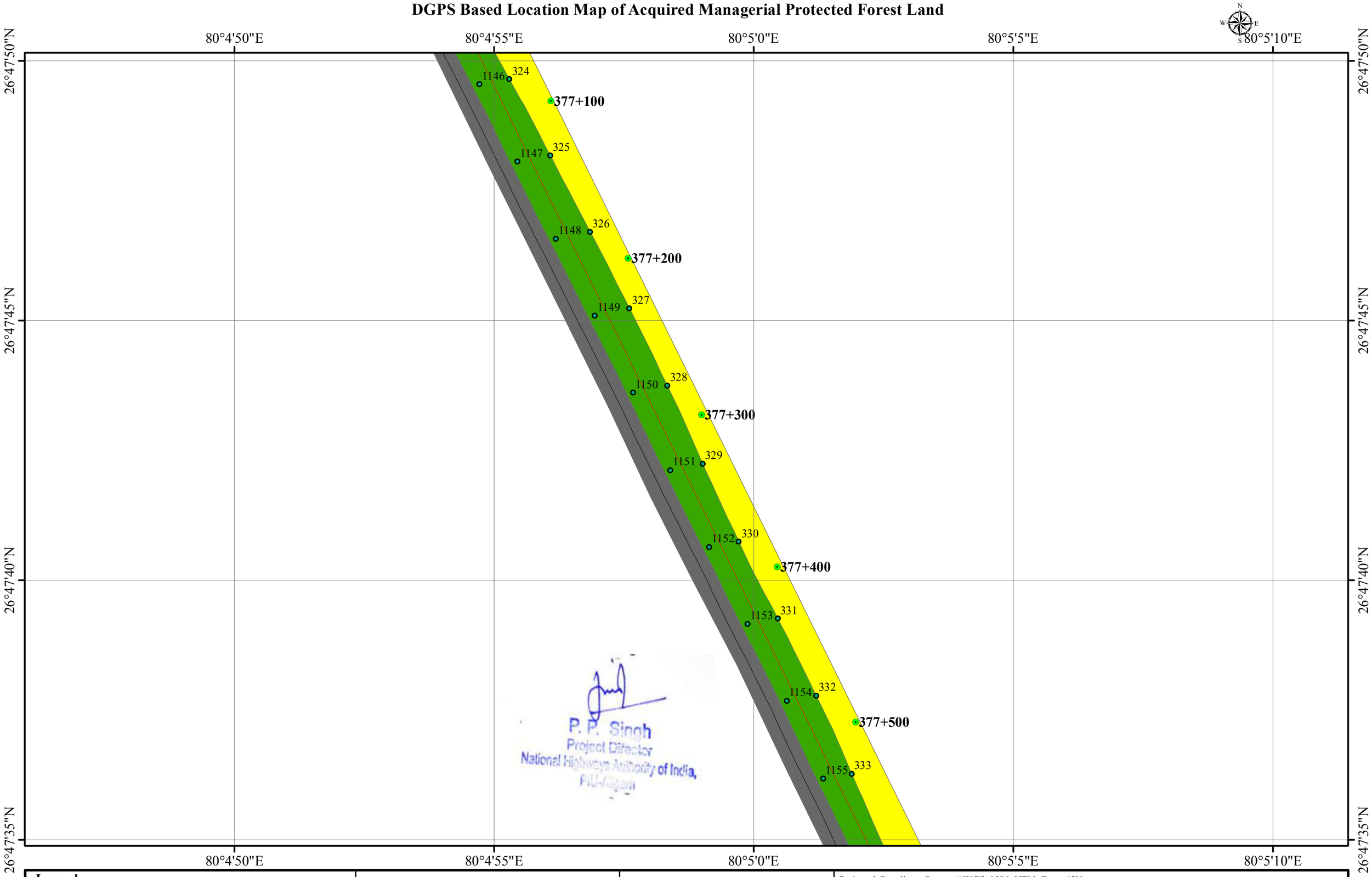

Legend

- ExistingChainage
- GPS_Point
- Proposed Centerline
- Existing Centerline
- Carriageway
- ForestAreaAcquired
- Non_Forest_Area
- PROW

Project:
Construction of NH-91 Pkg-V(Kanpur-District)
(Km 356.000 to Km 414.000)
Aligarh to kanpur Section in the State of Uttar Pradesh

Design Consultant:
M/S SAI Consulting Engineers Pvt Ltd.
SAI-House, Satyam Corporate Square,
B/H Rajpath Club, Ahmedabad 380059
Gujrat-India

Forest Land Required for Diversion: 93.975 Hectare
Non Forest Area:-199.533 Hectare

Projected Coordinate System: WGS_1984_UTM_Zone_43N
Projection: Transverse_Mercator
False_Easting: 500000.00000000
False_Northing: 0.00000000
Central_Meridian: 75.00000000
Scale_Factor: 0.99960000
Latitude_Of_Origin: 0.00000000
Linear Unit: Meter

Geographic Coordinate System: GCS_WGS_1984
Datum: D_WGS_1984
Prime Meridian: Greenwich
Angular Unit: Degree

1:2,000

Meters
0 25 50 100 150 200

DGPS Based Location Map of Acquired Managerial Protected Forest Land



Legend

- ExistingChainage
- GPS_Point
- Proposed Centerline
- Existing Centerline
- Carriageway
- ForestAreaAcquired
- Non_Forest_Area
- PROW

Project:
Construction of NH-91 Pkg-V(Kanpur-District)
(Km 356.000 to Km 414.000)
Aligarh to kanpur Section in the State of Uttar Pradesh

Design Consultant:
M/S SAI Consulting Engineers Pvt Ltd.
SAI-House, Satyam Corporate Square,
B/H Rajpath Club, Ahmedabad 380059
Gujrat-India

Forest Land Required for Diversion: 93.975 Hectare
Non Forest Area:-199.533 Hectare

Projected Coordinate System: WGS_1984_UTM_Zone_43N
Projection: Transverse_Mercator
False_Easting: 500000.00000000
False_Northing: 0.00000000
Central_Meridian: 75.00000000
Scale_Factor: 0.99960000
Latitude_Of_Origin: 0.00000000
Linear Unit: Meter

Geographic Coordinate System: GCS_WGS_1984
Datum: D_WGS_1984
Prime Meridian: Greenwich
Angular Unit: Degree

1:2,000

Meters
0 25 50 100 150 200

DGPS Based Location Map of Acquired Managerial Protected Forest Land



Legend

- ExistingChainage
- GPS_Point
- Proposed Centerline
- Existing Centerline
- Carriageway
- ForestAreaAcquired
- Non_Forest_Area
- PROW

Project:
Construction of NH-91 Pkg-V(Kanpur-District)
(Km 356.000 to Km 414.000)
Aligarh to kanpur Section in the State of Uttar Pradesh

Design Consultant:
M/S SAI Consulting Engineers Pvt Ltd.
SAI-House, Satyam Corporate Square,
B/H Rajpath Club, Ahmedabad 380059
Gujrat-India

Forest Land Required for Diversion: 93.975 Hectare
Non Forest Area:-199.533 Hectare

Projected Coordinate System: WGS_1984_UTM_Zone_43N
Projection: Transverse_Mercator
False_Easting: 500000.00000000
False_Northing: 0.00000000
Central_Meridian: 75.00000000
Scale_Factor: 0.99960000
Latitude_Of_Origin: 0.00000000
Linear Unit: Meter

Geographic Coordinate System: GCS_WGS_1984
Datum: D_WGS_1984
Prime Meridian: Greenwich
Angular Unit: Degree

1:2,000

Meters
0 25 50 100 150 200

DGPS Based Location Map of Acquired Managerial Protected Forest Land

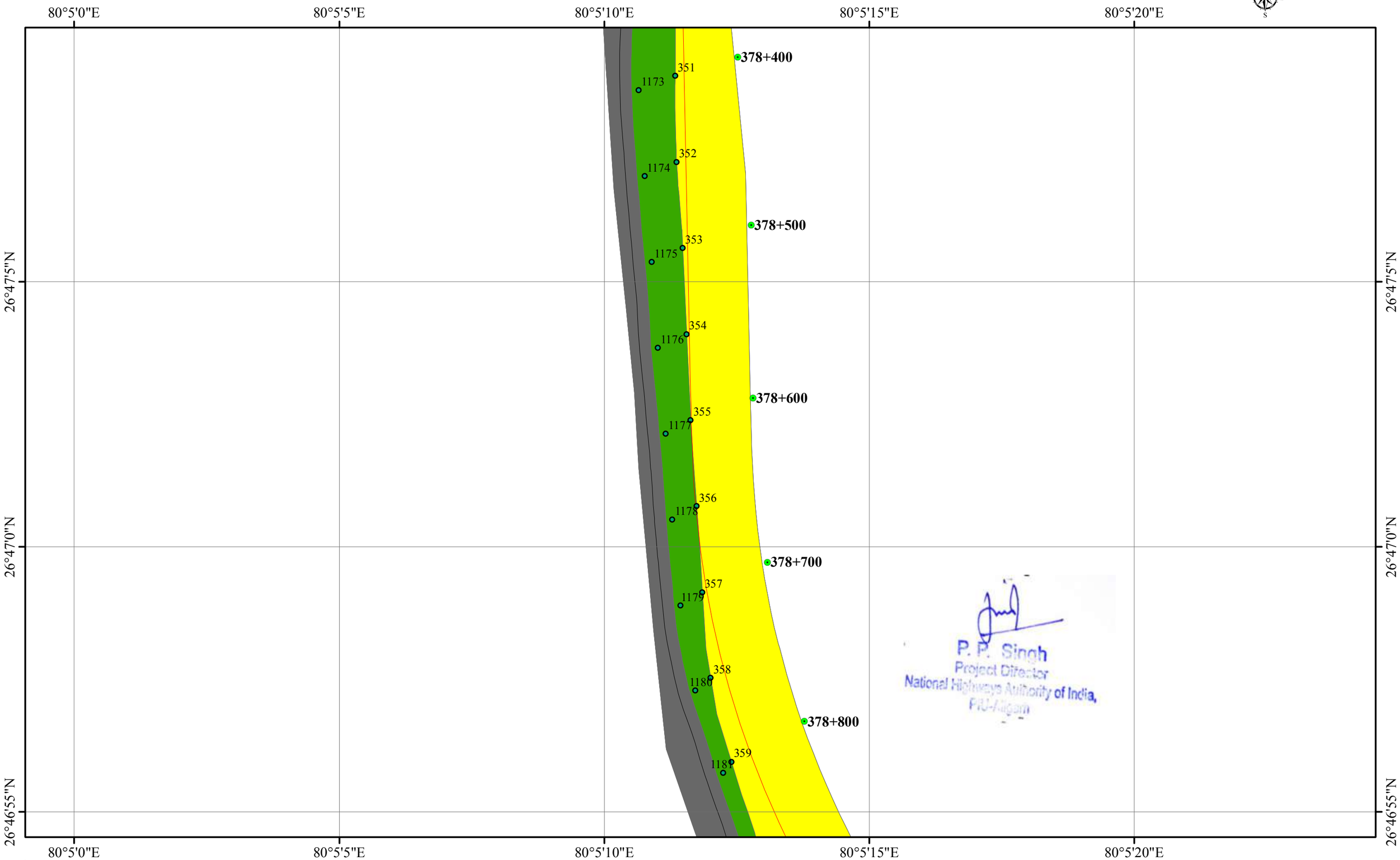

P. P. Singh
Project Director
National Highways Authority of India,
PIU-Aligarh

Legend

- ExistingChainage
- GPS_Point
- Proposed Centerline
- Existing Centerline
- Carriageway
- ForestAreaAcquired
- Non_Forest_Area
- PROW

Project:
Construction of NH-91 Pkg-V(Kanpur-District)
(Km 356.000 to Km 414.000)
Aligarh to kanpur Section in the State of Uttar Pradesh

Design Consultant:
M/S SAI Consulting Engineers Pvt Ltd.
SAI-House, Satyam Corporate Square,
B/H Rajpath Club, Ahmedabad 380059
Gujrat-India

Forest Land Required for Diversion: 93.975 Hectare
Non Forest Area:-199.533 Hectare

Projected Coordinate System: WGS_1984_UTM_Zone_43N
Projection: Transverse_Mercator
False_Easting: 500000.00000000
False_Northing: 0.00000000
Central_Meridian: 75.00000000
Scale_Factor: 0.99960000
Latitude_Of_Origin: 0.00000000
Linear Unit: Meter

Geographic Coordinate System: GCS_WGS_1984
Datum: D_WGS_1984
Prime Meridian: Greenwich
Angular Unit: Degree

1:2,000

Meters
0 25 50 100 150 200

DGPS Based Location Map of Acquired Managerial Protected Forest Land

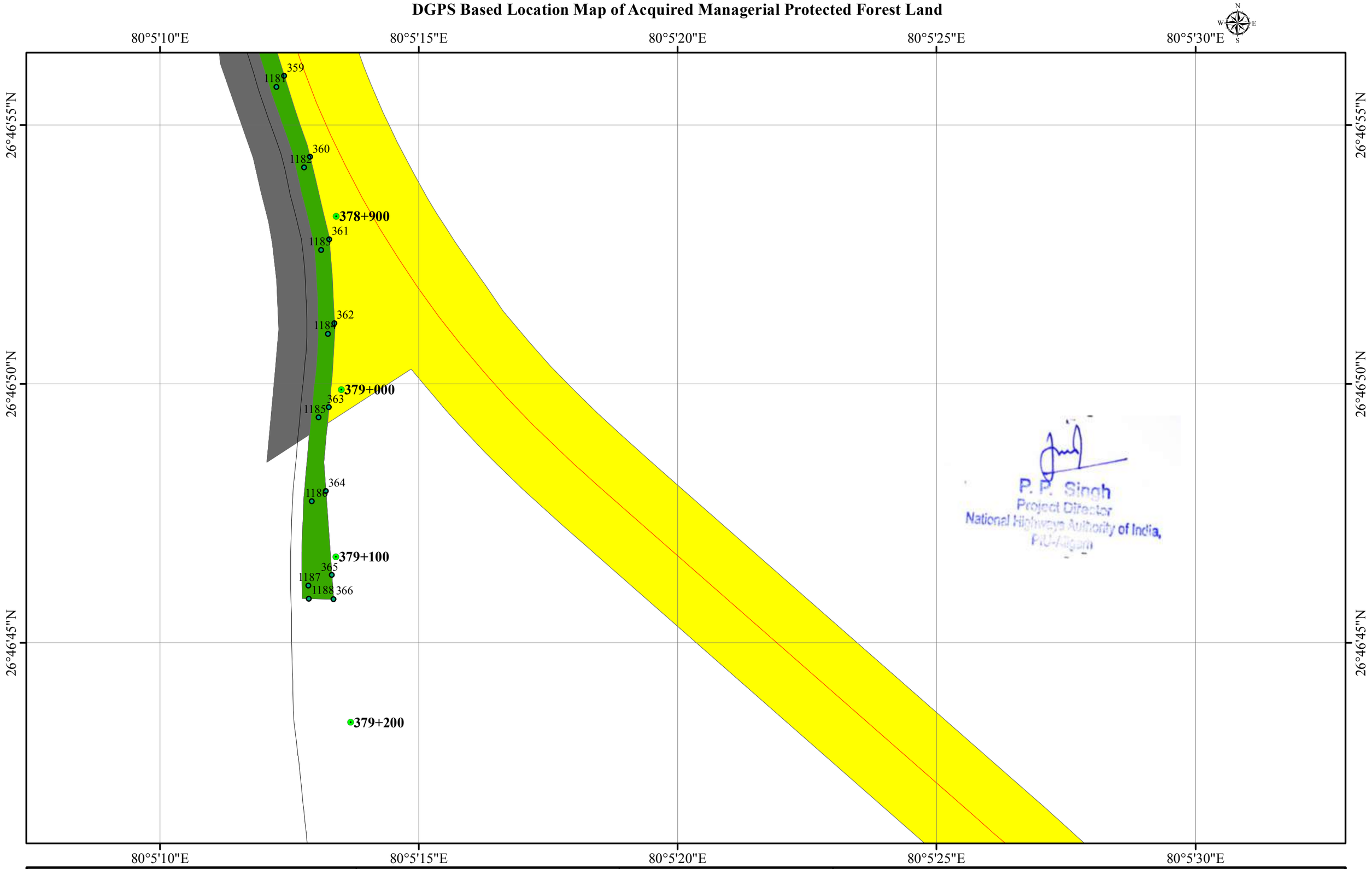

Legend

- ExistingChainage
- GPS_Point
- Proposed Centerline
- Existing Centerline
- Carriageway
- ForestAreaAcquired
- Non_Forest_Area
- PROW

Project:
Construction of NH-91 Pkg-V(Kanpur-District)
(Km 356.000 to Km 414.000)
Aligarh to kanpur Section in the State of Uttar Pradesh

Design Consultant:
M/S SAI Consulting Engineers Pvt Ltd.
SAI-House, Satyam Corporate Square,
B/H Rajpath Club, Ahmedabad 380059
Gujrat-India

Forest Land Required for Diversion: 93.975 Hectare
Non Forest Area:-199.533 Hectare

Projected Coordinate System: WGS_1984_UTM_Zone_43N
Projection: Transverse_Mercator
False_Easting: 500000.00000000
False_Northing: 0.00000000
Central_Meridian: 75.00000000
Scale_Factor: 0.99960000
Latitude_Of_Origin: 0.00000000
Linear Unit: Meter

Geographic Coordinate System: GCS_WGS_1984
Datum: D_WGS_1984
Prime Meridian: Greenwich
Angular Unit: Degree

1:2,000

Meters
0 25 50 100 150 200

DGPS Based Location Map of Acquired Managerial Protected Forest Land

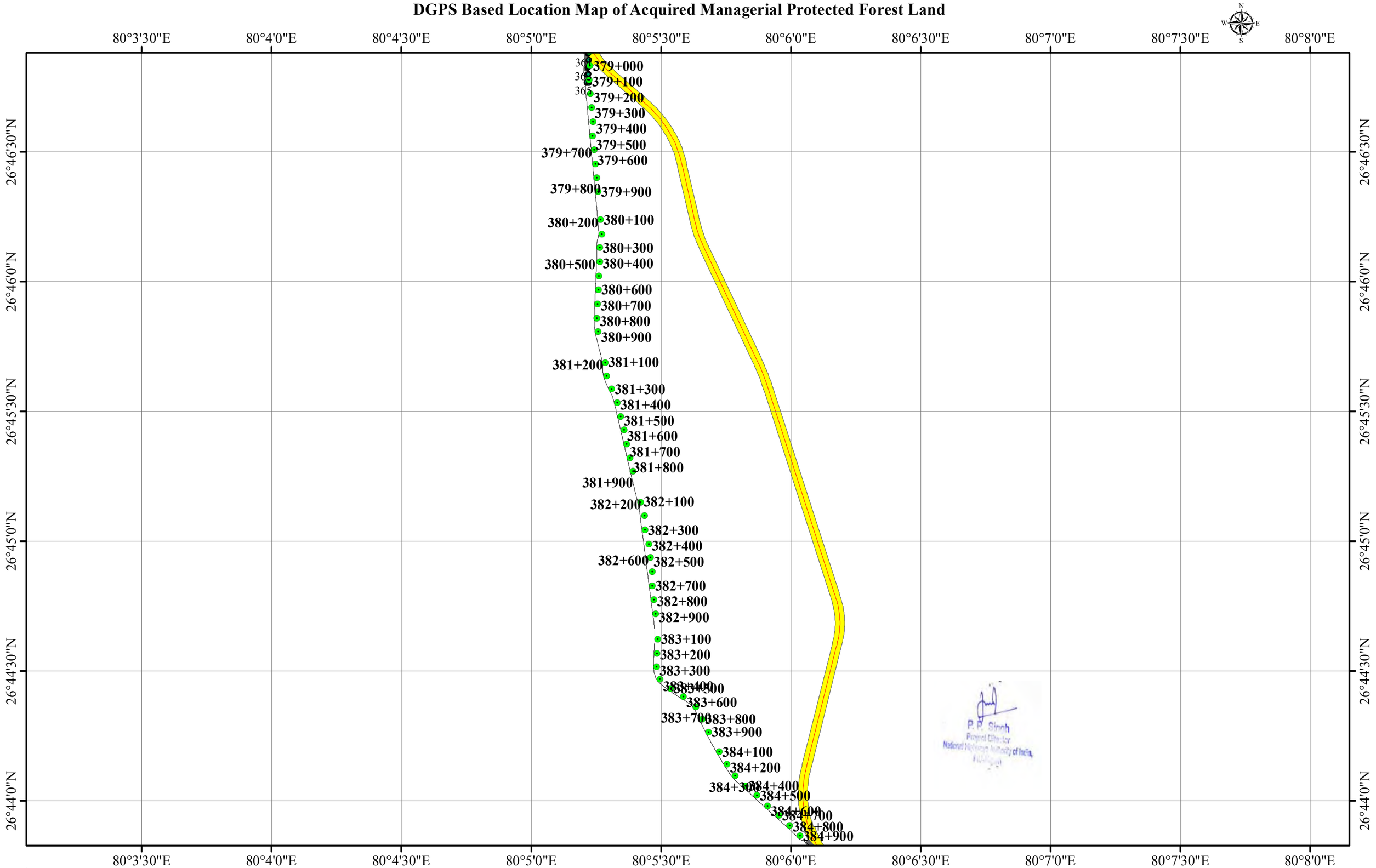

Legend

- ExistingChainage
- GPS_Point
- Proposed Centerline
- Existing Centerline
- Carriageway
- ForestAreaAcquired
- Non_Forest_Area
- PROW

Project:
Construction of NH-91 Pkg-V(Kanpur-District)
(Km 356.000 to Km 414.000)
Aligarh to kanpur Section in the State of Uttar Pradesh

Design Consultant:
M/S SAI Consulting Engineers Pvt Ltd.
SAI-House, Satyam Corporate Square,
B/H Rajpath Club, Ahmedabad 380059
Gujrat-India

Forest Land Required for Diversion: 93.975 Hectare
Non Forest Area:-199.533 Hectare

Projected Coordinate System: WGS_1984_UTM_Zone_43N
Projection: Transverse_Mercator
False_Easting: 500000.00000000
False_Northing: 0.00000000
Central_Meridian: 75.00000000
Scale_Factor: 0.99960000
Latitude_Of_Origin: 0.00000000
Linear Unit: Meter

Geographic Coordinate System: GCS_WGS_1984
Datum: D_WGS_1984
Prime Meridian: Greenwich
Angular Unit: Degree

1:24,000

Meters
0 330 660 1,320 1,980 2,640

DGPS Based Location Map of Acquired Managerial Protected Forest Land



Legend

- ExistingChainage
- GPS_Point
- Proposed Centerline
- Existing Centerline
- Carriageway
- ForestAreaAcquired
- Non_Forest_Area
- PROW

Project:
Construction of NH-91 Pkg-V(Kanpur-District)
(Km 356.000 to Km 414.000)
Aligarh to kanpur Section in the State of Uttar Pradesh

Design Consultant:
M/S SAI Consulting Engineers Pvt Ltd.
SAI-House, Satyam Corporate Square,
B/H Rajpath Club, Ahmedabad 380059
Gujrat-India

Forest Land Required for Diversion: 93.975 Hectare
Non Forest Area:-199.533 Hectare

Projected Coordinate System:□WGS_1984_UTM_Zone_43N
Projection:□Transverse_Mercator
False_Easting:□500000.00000000
False_Northing:□0.00000000
Central_Meridian:□75.00000000
Scale_Factor:□0.99960000
Latitude_Of_Origin:□0.00000000
Linear Unit: □Meter

Geographic Coordinate System:□GCS_WGS_1984
Datum: □D_WGS_1984
Prime Meridian: □Greenwich
Angular Unit: □Degree

1:2,000

Meters
0 25 50 100 150 200

DGPS Based Location Map of Acquired Managerial Protected Forest Land



Legend

- ExistingChainage
- GPS_Point
- Proposed Centerline
- Existing Centerline
- Carriageway
- ForestAreaAcquired
- Non_Forest_Area
- PROW

Project:
Construction of NH-91 Pkg-V(Kanpur-District)
(Km 356.000 to Km 414.000)
Aligarh to kanpur Section in the State of Uttar Pradesh

Design Consultant:
M/S SAI Consulting Engineers Pvt Ltd.
SAI-House, Satyam Corporate Square,
B/H Rajpath Club, Ahmedabad 380059
Gujrat-India

Forest Land Required for Diversion: 93.975 Hectare
Non Forest Area:-199.533 Hectare

Projected Coordinate System: WGS_1984_UTM_Zone_43N
Projection: Transverse_Mercator
False_Easting: 500000.00000000
False_Northing: 0.00000000
Central_Meridian: 75.00000000
Scale_Factor: 0.99960000
Latitude_Of_Origin: 0.00000000
Linear Unit: Meter

Geographic Coordinate System: GCS_WGS_1984
Datum: D_WGS_1984
Prime Meridian: Greenwich
Angular Unit: Degree

1:2,000

Meters
0 25 50 100 150 200

DGPS Based Location Map of Acquired Managerial Protected Forest Land

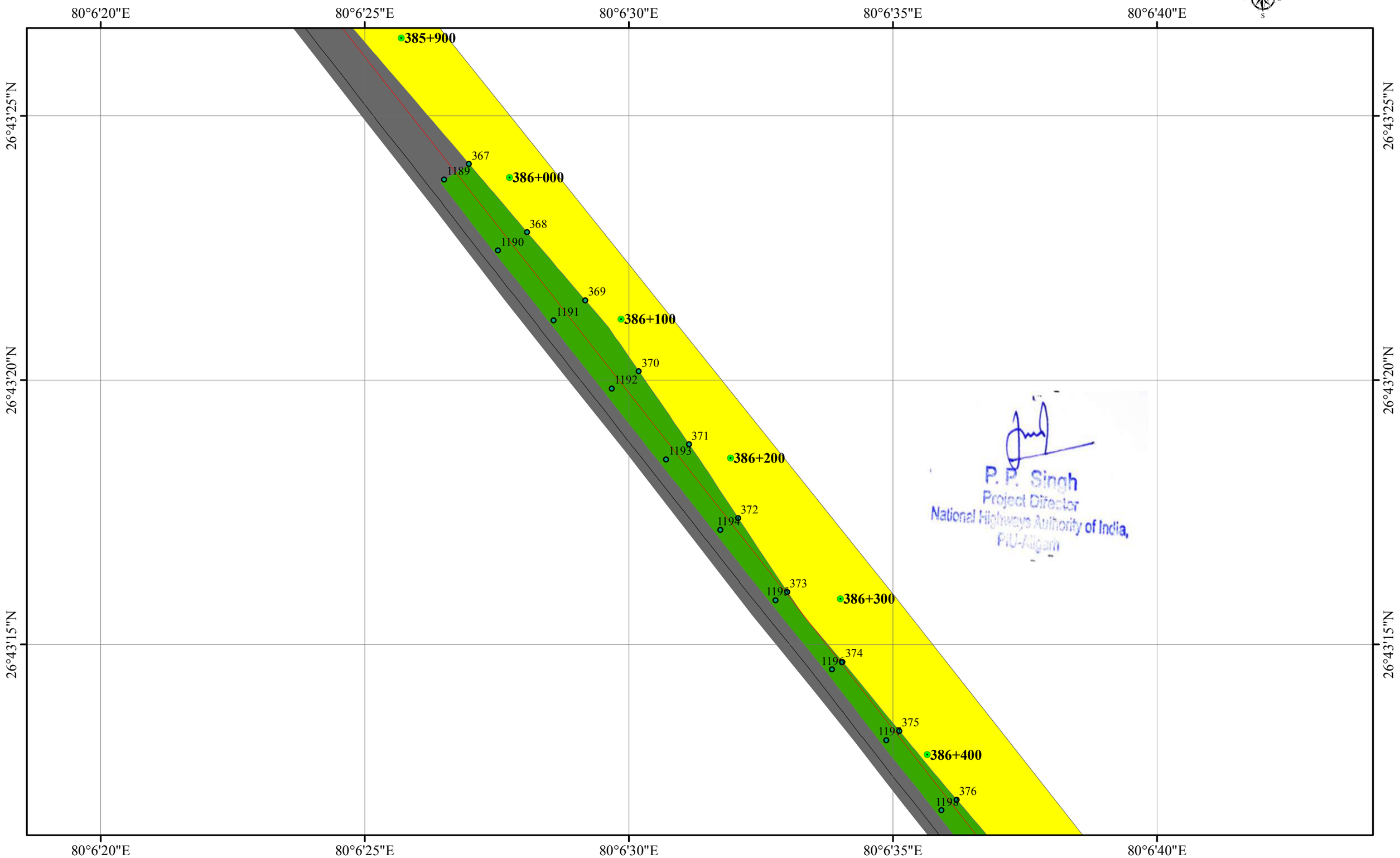

P. P. Singh
Project Director
National Highways Authority of India,
PIU-Aligarh

Legend

- ExistingChainage
- GPS_Point
- Proposed Centerline
- Existing Centerline
- Carriageway
- ForestAreaAcquired
- Non_Forest_Area
- PROW

Project:
Construction of NH-91 Pkg-V(Kanpur-District)
(Km 356.000 to Km 414.000)
Aligarh to kanpur Section in the State of Uttar Pradesh

Design Consultant:
M/S SAI Consulting Engineers Pvt Ltd.
SAI-House, Satyam Corporate Square,
B/H Rajpath Club, Ahmedabad 380059
Gujrat-India

Forest Land Required for Diversion: 93.975 Hectare
Non Forest Area:-199.533 Hectare

Projected Coordinate System: WGS_1984_UTM_Zone_43N
Projection: Transverse_Mercator
False_Easting: 500000.00000000
False_Northing: 0.00000000
Central_Meridian: 75.00000000
Scale_Factor: 0.99960000
Latitude_Of_Origin: 0.00000000
Linear Unit: Meter

Geographic Coordinate System: GCS_WGS_1984
Datum: D_WGS_1984
Prime Meridian: Greenwich
Angular Unit: Degree

1:2,000

Meters
0 25 50 100 150 200

DGPS Based Location Map of Acquired Managerial Protected Forest Land



Legend

- ExistingChainage
- GPS_Point
- Proposed Centerline
- Existing Centerline
- Carriageway
- ForestAreaAcquired
- Non_Forest_Area
- PROW

Project:
Construction of NH-91 Pkg-V(Kanpur-District)
(Km 356.000 to Km 414.000)
Aligarh to kanpur Section in the State of Uttar Pradesh

Design Consultant:
M/S SAI Consulting Engineers Pvt Ltd.
SAI-House, Satyam Corporate Square,
B/H Rajpath Club, Ahmedabad 380059
Gujrat-India

Forest Land Required for Diversion: 93.975 Hectare
Non Forest Area:-199.533 Hectare

Projected Coordinate System: WGS_1984_UTM_Zone_43N
Projection: Transverse_Mercator
False_Easting: 500000.00000000
False_Northing: 0.00000000
Central_Meridian: 75.00000000
Scale_Factor: 0.99960000
Latitude_Of_Origin: 0.00000000
Linear Unit: Meter

Geographic Coordinate System: GCS_WGS_1984
Datum: D_WGS_1984
Prime Meridian: Greenwich
Angular Unit: Degree

1:2,000

Meters
0 25 50 100 150 200

DGPS Based Location Map of Acquired Managerial Protected Forest Land

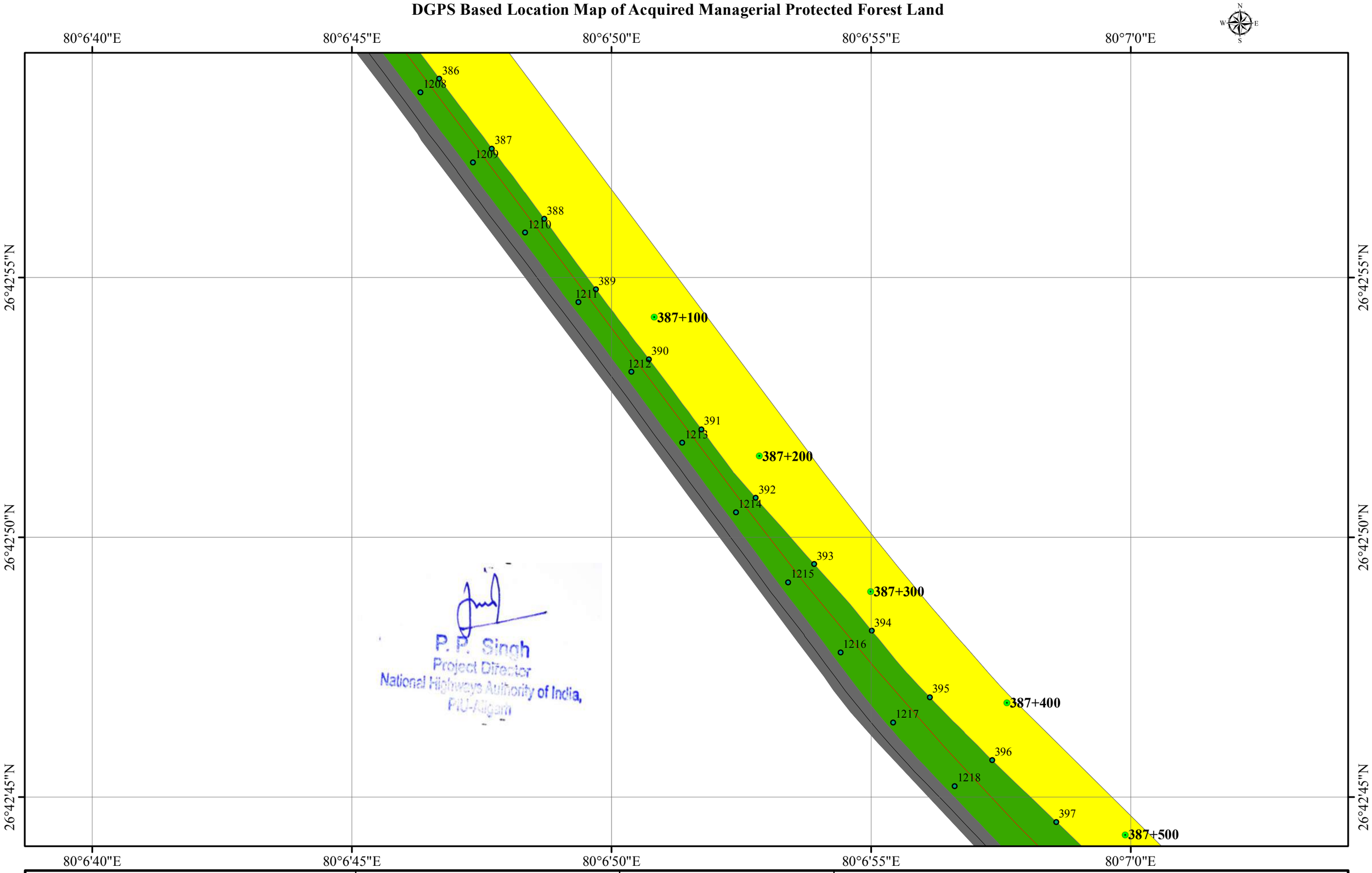

Legend

- ExistingChainage
- GPS_Point
- Proposed Centerline
- Existing Centerline
- Carriageway
- ForestAreaAcquired
- Non_Forest_Area
- PROW

Project:
Construction of NH-91 Pkg-V(Kanpur-District)
(Km 356.000 to Km 414.000)
Aligarh to kanpur Section in the State of Uttar Pradesh

Design Consultant:
M/S SAI Consulting Engineers Pvt Ltd.
SAI-House, Satyam Corporate Square,
B/H Rajpath Club, Ahmedabad 380059
Gujrat-India

Forest Land Required for Diversion: 93.975 Hectare
Non Forest Area:-199.533 Hectare

Projected Coordinate System: WGS_1984_UTM_Zone_43N
Projection: Transverse_Mercator
False_Easting: 500000.00000000
False_Northing: 0.00000000
Central_Meridian: 75.00000000
Scale_Factor: 0.99960000
Latitude_Of_Origin: 0.00000000
Linear Unit: Meter

Geographic Coordinate System: GCS_WGS_1984
Datum: D_WGS_1984
Prime Meridian: Greenwich
Angular Unit: Degree

1:2,000

Meters
0 25 50 100 150 200

DGPS Based Location Map of Acquired Managerial Protected Forest Land

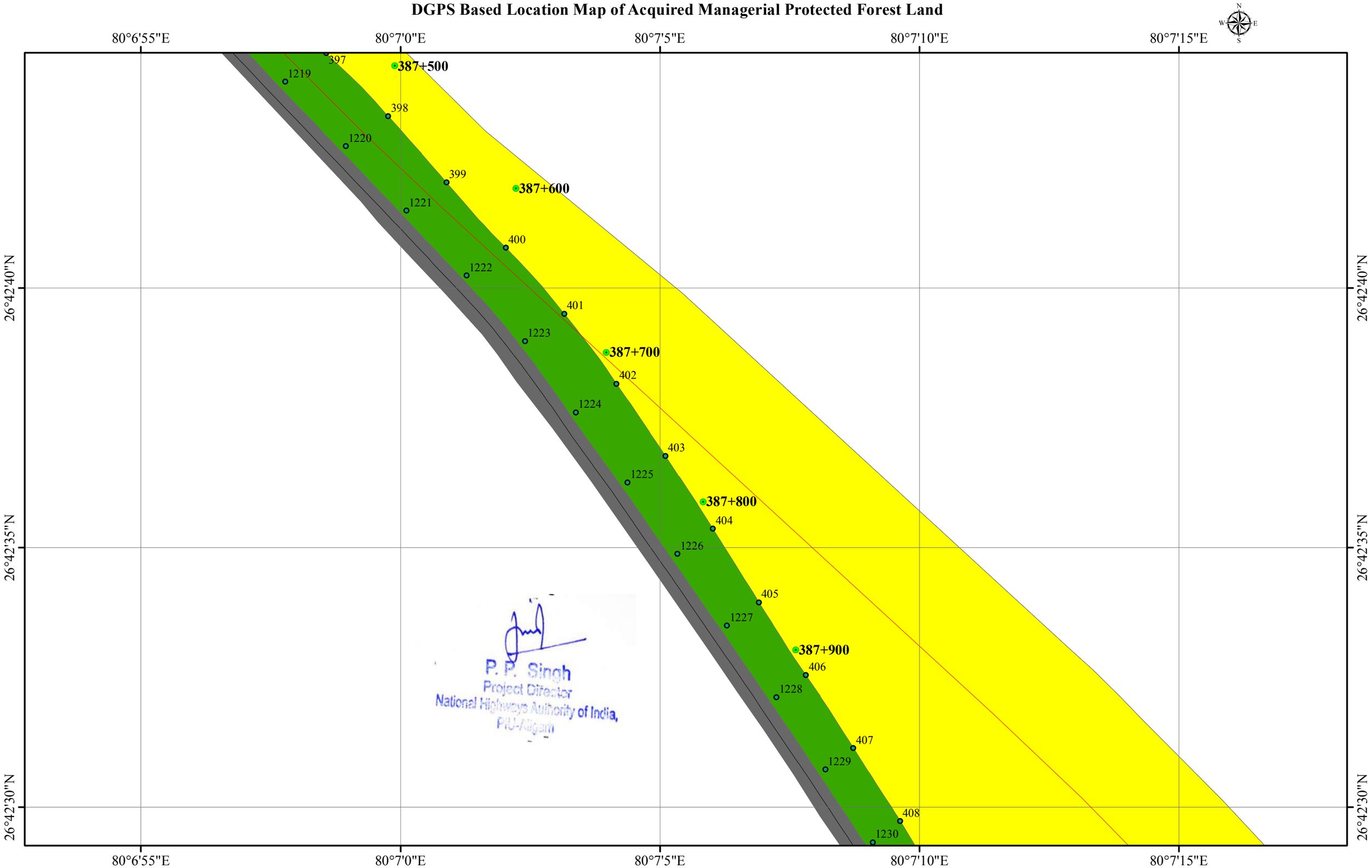

Legend

- ExistingChainage
- GPS_Point
- Proposed Centerline
- Existing Centerline
- Carriageway
- ForestAreaAcquired
- Non_Forest_Area
- PROW

Project:
Construction of NH-91 Pkg-V(Kanpur-District)
(Km 356.000 to Km 414.000)
Aligarh to kanpur Section in the State of Uttar Pradesh

Design Consultant:
M/S SAI Consulting Engineers Pvt Ltd.
SAI-House, Satyam Corporate Square,
B/H Rajpath Club, Ahmedabad 380059
Gujrat-India

Forest Land Required for Diversion: 93.975 Hectare
Non Forest Area:-199.533 Hectare

Projected Coordinate System: WGS_1984_UTM_Zone_43N
Projection: Transverse_Mercator
False_Easting: 500000.00000000
False_Northing: 0.00000000
Central_Meridian: 75.00000000
Scale_Factor: 0.99960000
Latitude_Of_Origin: 0.00000000
Linear Unit: Meter

Geographic Coordinate System: GCS_WGS_1984
Datum: D_WGS_1984
Prime Meridian: Greenwich
Angular Unit: Degree

1:2,000

Meters
0 25 50 100 150 200

DGPS Based Location Map of Acquired Managerial Protected Forest Land

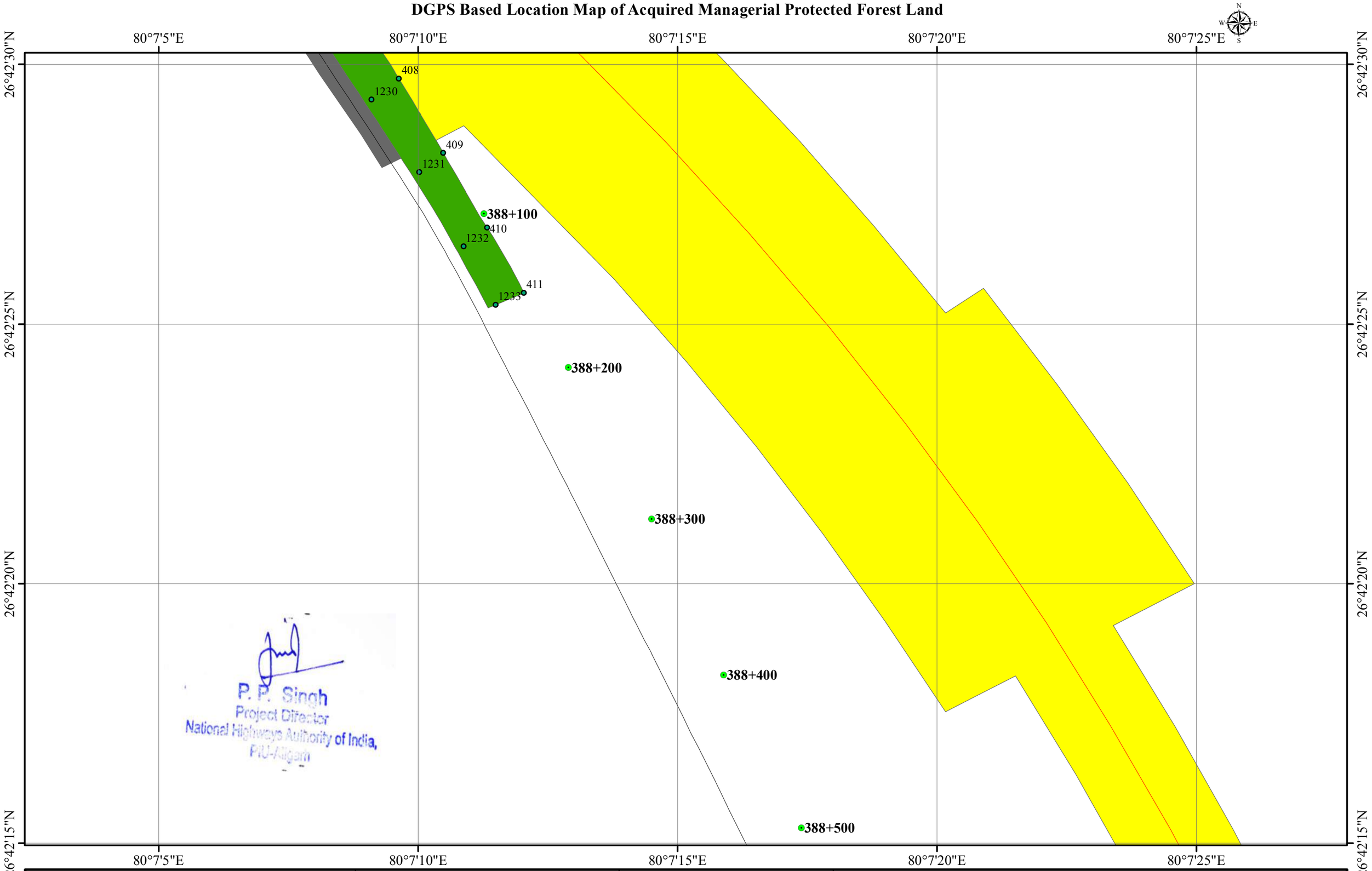

Legend

- ExistingChainage
- GPS_Point
- Proposed Centerline
- Existing Centerline
- Carriageway
- ForestAreaAcquired
- Non_Forest_Area
- PROW

Project:
Construction of NH-91 Pkg-V(Kanpur-District)
(Km 356.000 to Km 414.000)
Aligarh to kanpur Section in the State of Uttar Pradesh

Design Consultant:
M/S SAI Consulting Engineers Pvt Ltd.
SAI-House, Satyam Corporate Square,
B/H Rajpath Club, Ahmedabad 380059
Gujrat-India

Forest Land Required for Diversion: 93.975 Hectare
Non Forest Area:-199.533 Hectare

Projected Coordinate System: WGS_1984_UTM_Zone_43N
Projection: Transverse_Mercator
False_Easting: 500000.00000000
False_Northing: 0.00000000
Central_Meridian: 75.00000000
Scale_Factor: 0.99960000
Latitude_Of_Origin: 0.00000000
Linear Unit: Meter

Geographic Coordinate System: GCS_WGS_1984
Datum: D_WGS_1984
Prime Meridian: Greenwich
Angular Unit: Degree

1:2,000

Meters
0 25 50 100 150 200

DGPS Based Location Map of Acquired Managerial Protected Forest Land

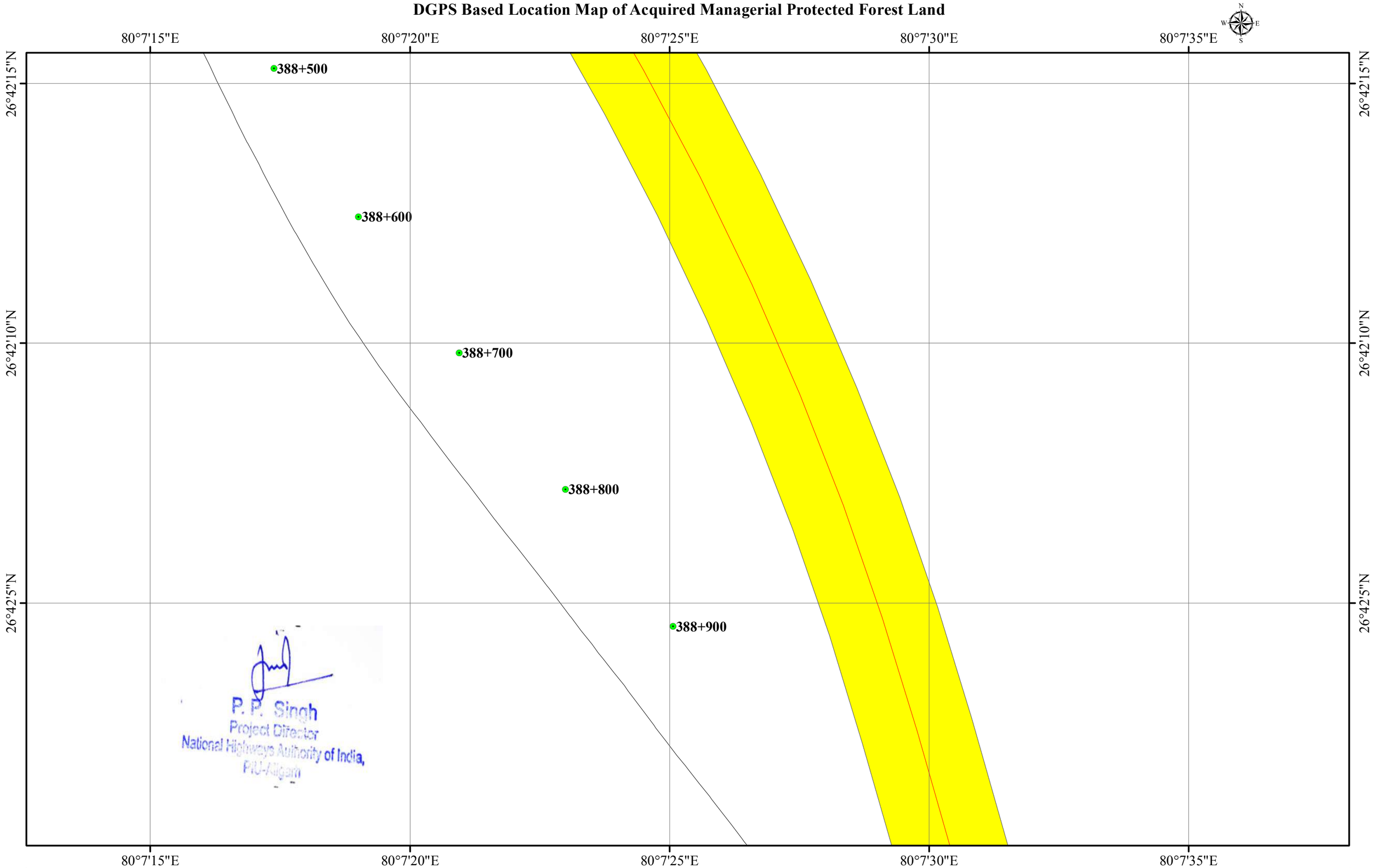

P. P. Singh
Project Director
National Highways Authority of India,
PIU-Aligarh

Legend

- ExistingChainage
- GPS_Point
- Proposed Centerline
- Existing Centerline
- Carriageway
- ForestAreaAcquired
- Non_Forest_Area
- PROW

Project:
Construction of NH-91 Pkg-V(Kanpur-District)
(Km 356.000 to Km 414.000)
Aligarh to kanpur Section in the State of Uttar Pradesh

Design Consultant:
M/S SAI Consulting Engineers Pvt Ltd.
SAI-House, Satyam Corporate Square,
B/H Rajpath Club, Ahmedabad 380059
Gujrat-India

Forest Land Required for Diversion: 93.975 Hectare
Non Forest Area:-199.533 Hectare

Projected Coordinate System: WGS_1984_UTM_Zone_43N
Projection: Transverse_Mercator
False_Easting: 500000.00000000
False_Northing: 0.00000000
Central_Meridian: 75.00000000
Scale_Factor: 0.99960000
Latitude_Of_Origin: 0.00000000
Linear Unit: Meter

Geographic Coordinate System: GCS_WGS_1984
Datum: D_WGS_1984
Prime Meridian: Greenwich
Angular Unit: Degree

1:2,000

Meters
0 25 50 100 150 200

DGPS Based Location Map of Acquired Managerial Protected Forest Land

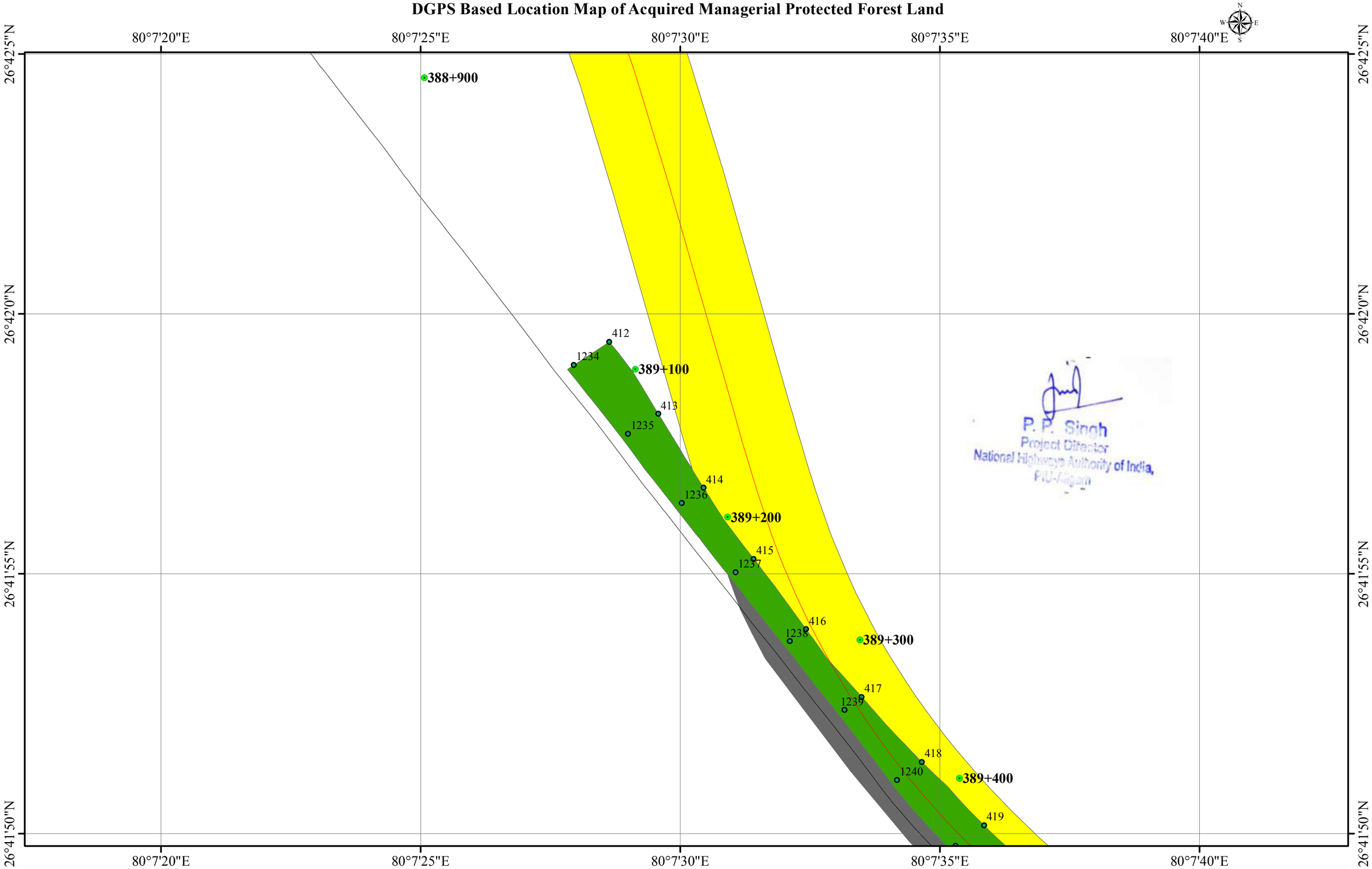

Legend

- ExistingChainage
- GPS_Point
- Proposed Centerline
- Existing Centerline
- Carriageway
- ForestAreaAcquired
- Non_Forest_Area
- PROW

Project:
Construction of NH-91 Pkg-V(Kanpur-District)
(Km 356.000 to Km 414.000)
Aligarh to kanpur Section in the State of Uttar Pradesh

Design Consultant:
M/S SAI Consulting Engineers Pvt Ltd.
SAI-House, Satyam Corporate Square,
B/H Rajpath Club, Ahmedabad 380059
Gujrat-India

Forest Land Required for Diversion: 93.975 Hectare
Non Forest Area:-199.533 Hectare

Projected Coordinate System: WGS_1984_UTM_Zone_43N
Projection: Transverse_Mercator
False_Easting: 500000.00000000
False_Northing: 0.00000000
Central_Meridian: 75.00000000
Scale_Factor: 0.99960000
Latitude_Of_Origin: 0.00000000
Linear Unit: Meter

Geographic Coordinate System: GCS_WGS_1984
Datum: D_WGS_1984
Prime Meridian: Greenwich
Angular Unit: Degree

1:2,000

Meters
0 25 50 100 150 200

DGPS Based Location Map of Acquired Managerial Protected Forest Land

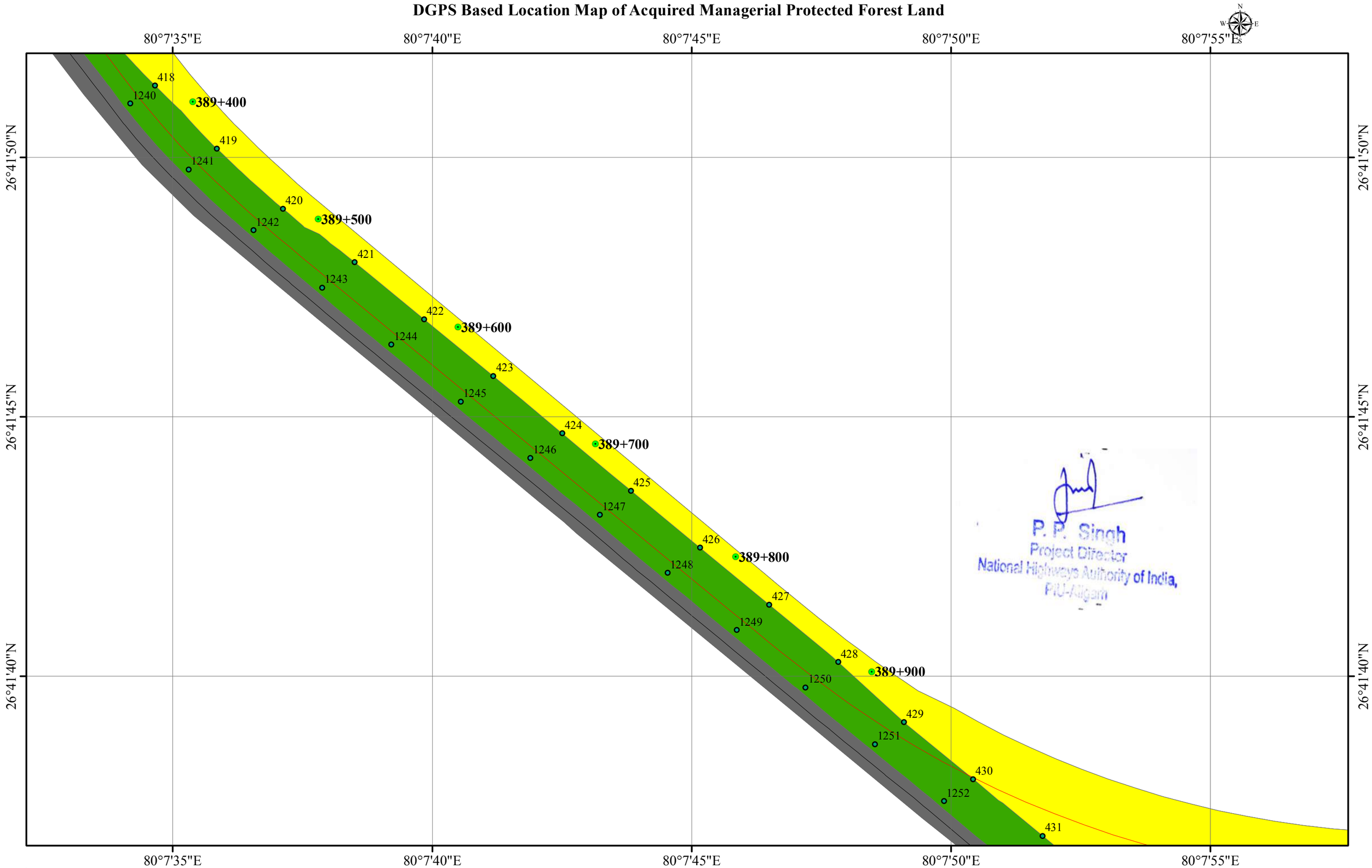

Legend

- ExistingChainage
- GPS_Point
- Proposed Centerline
- Existing Centerline
- Carriageway
- ForestAreaAcquired
- Non_Forest_Area
- PROW

Project:
Construction of NH-91 Pkg-V(Kanpur-District)
(Km 356.000 to Km 414.000)
Aligarh to kanpur Section in the State of Uttar Pradesh

Design Consultant:
M/S SAI Consulting Engineers Pvt Ltd.
SAI-House, Satyam Corporate Square,
B/H Rajpath Club, Ahmedabad 380059
Gujrat-India

Forest Land Required for Diversion: 93.975 Hectare
Non Forest Area:-199.533 Hectare

Projected Coordinate System: WGS_1984_UTM_Zone_43N
Projection: Transverse_Mercator
False_Easting: 500000.00000000
False_Northing: 0.00000000
Central_Meridian: 75.00000000
Scale_Factor: 0.99960000
Latitude_Of_Origin: 0.00000000
Linear Unit: Meter

Geographic Coordinate System: GCS_WGS_1984
Datum: D_WGS_1984
Prime Meridian: Greenwich
Angular Unit: Degree

1:2,000

Meters
0 25 50 100 150 200

DGPS Based Location Map of Acquired Managerial Protected Forest Land

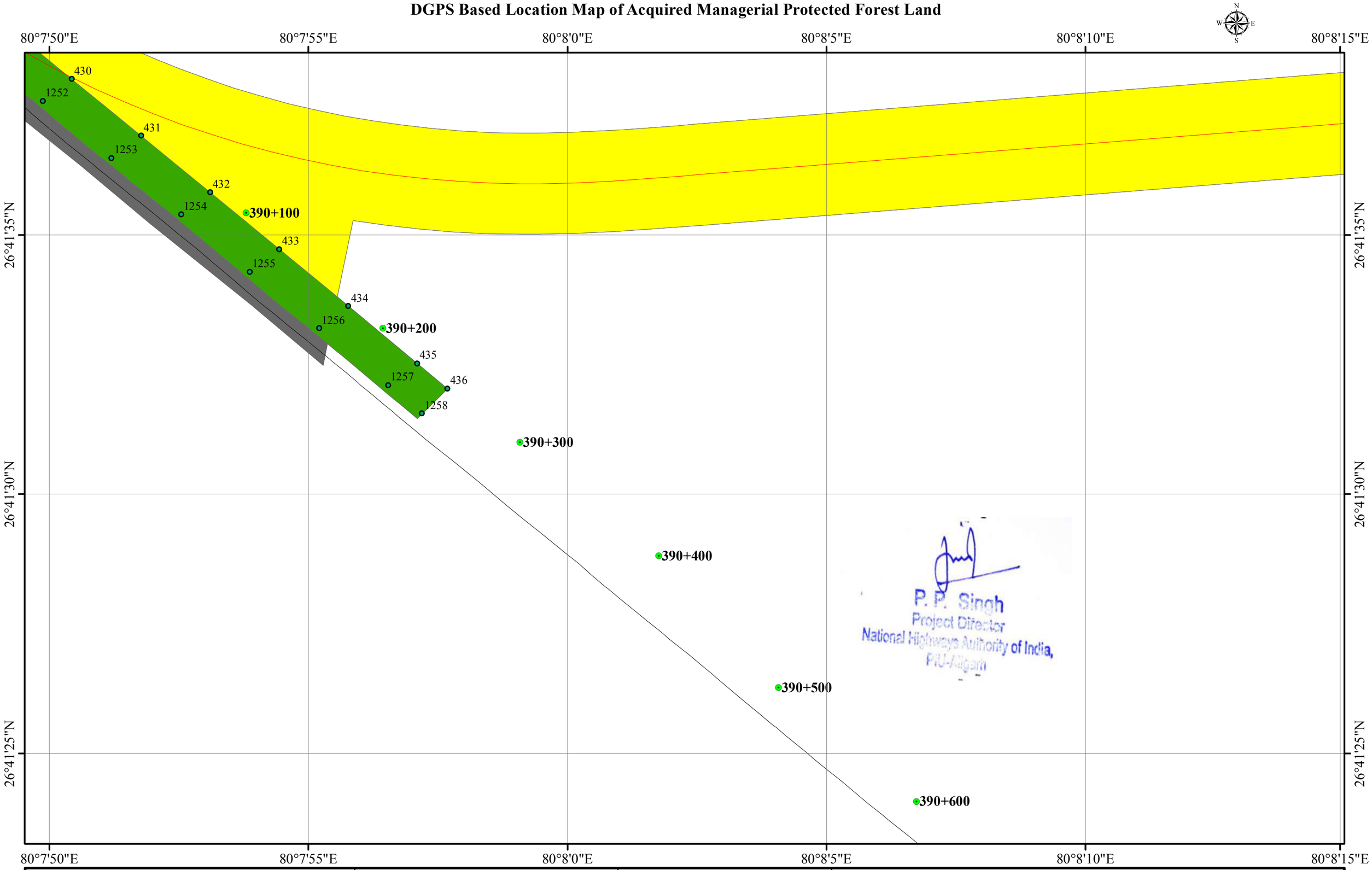

Legend

- ExistingChainage
- GPS_Point
- Proposed Centerline
- Existing Centerline
- Carriageway
- ForestAreaAcquired
- Non_Forest_Area
- PROW

Project:
Construction of NH-91 Pkg-V(Kanpur-District)
(Km 356.000 to Km 414.000)
Aligarh to kanpur Section in the State of Uttar Pradesh

Design Consultant:
M/S SAI Consulting Engineers Pvt Ltd.
SAI-House, Satyam Corporate Square,
B/H Rajpath Club, Ahmedabad 380059
Gujrat-India

Forest Land Required for Diversion: 93.975 Hectare
Non Forest Area:-199.533 Hectare

Projected Coordinate System: WGS_1984_UTM_Zone_43N
Projection: Transverse_Mercator
False_Easting: 500000.00000000
False_Northing: 0.00000000
Central_Meridian: 75.00000000
Scale_Factor: 0.99960000
Latitude_Of_Origin: 0.00000000
Linear Unit: Meter

Geographic Coordinate System: GCS_WGS_1984
Datum: D_WGS_1984
Prime Meridian: Greenwich
Angular Unit: Degree

1:2,000

Meters
0 25 50 100 150 200

DGPS Based Location Map of Acquired Managerial Protected Forest Land

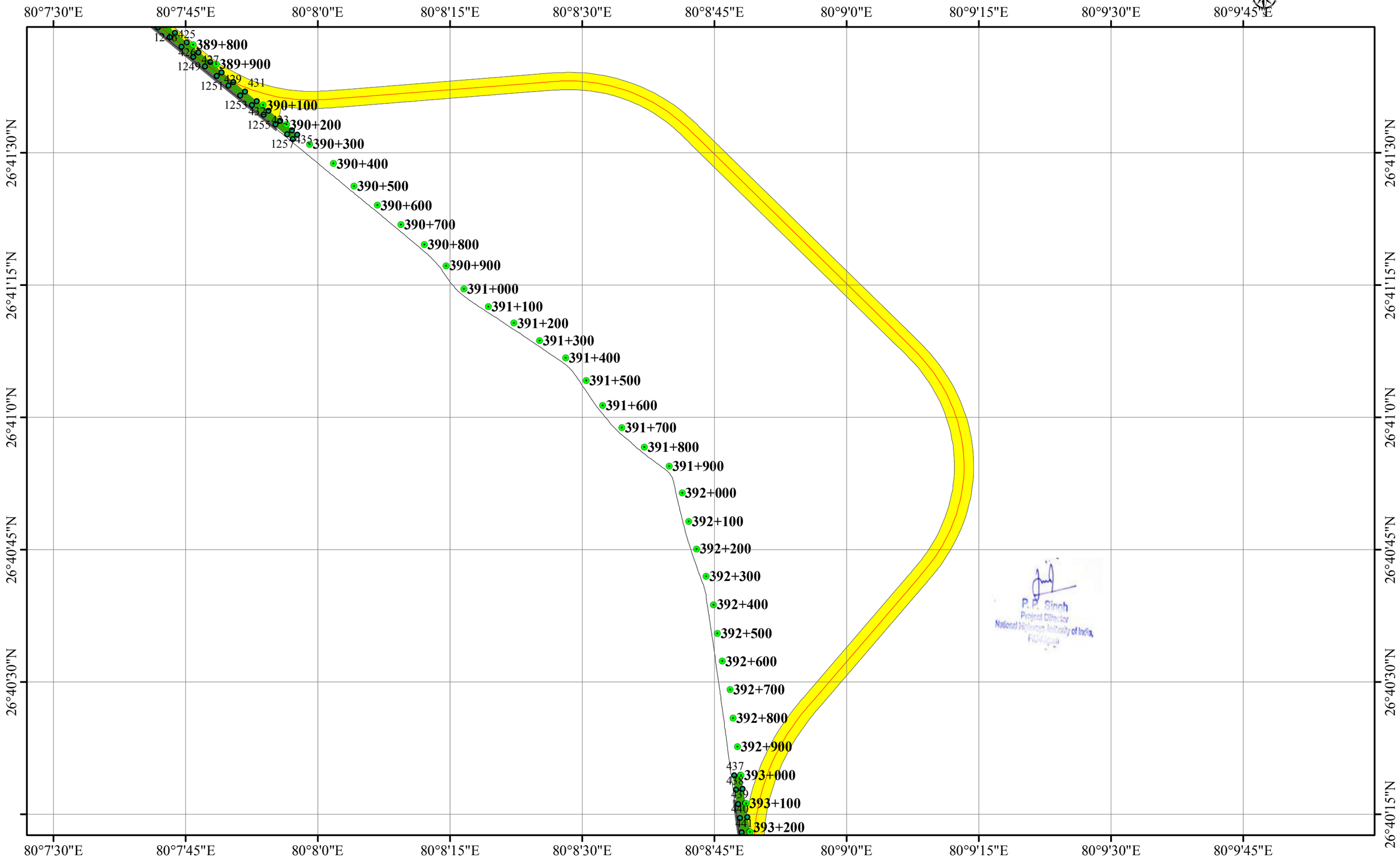

Legend

- ExistingChainage
- GPS_Point
- Proposed Centerline
- Existing Centerline
- Carriageway
- ForestAreaAcquired
- Non_Forest_Area
- PROW

Project:
Construction of NH-91 Pkg-V(Kanpur-District)
(Km 356.000 to Km 414.000)
Aligarh to kanpur Section in the State of Uttar Pradesh

Design Consultant:
M/S SAI Consulting Engineers Pvt Ltd.
SAI-House, Satyam Corporate Square,
B/H Rajpath Club, Ahmedabad 380059
Gujrat-India

Forest Land Required for Diversion: 93.975 Hectare
Non Forest Area:-199.533 Hectare

Projected Coordinate System: WGS_1984_UTM_Zone_43N
Projection: Transverse_Mercator
False_Easting: 500000.00000000
False_Northing: 0.00000000
Central_Meridian: 75.00000000
Scale_Factor: 0.99960000
Latitude_Of_Origin: 0.00000000
Linear Unit: Meter

Geographic Coordinate System: GCS_WGS_1984
Datum: D_WGS_1984
Prime Meridian: Greenwich
Angular Unit: Degree

1:12,000

Meters
0 165 330 660 990 1,320

DGPS Based Location Map of Acquired Managerial Protected Forest Land

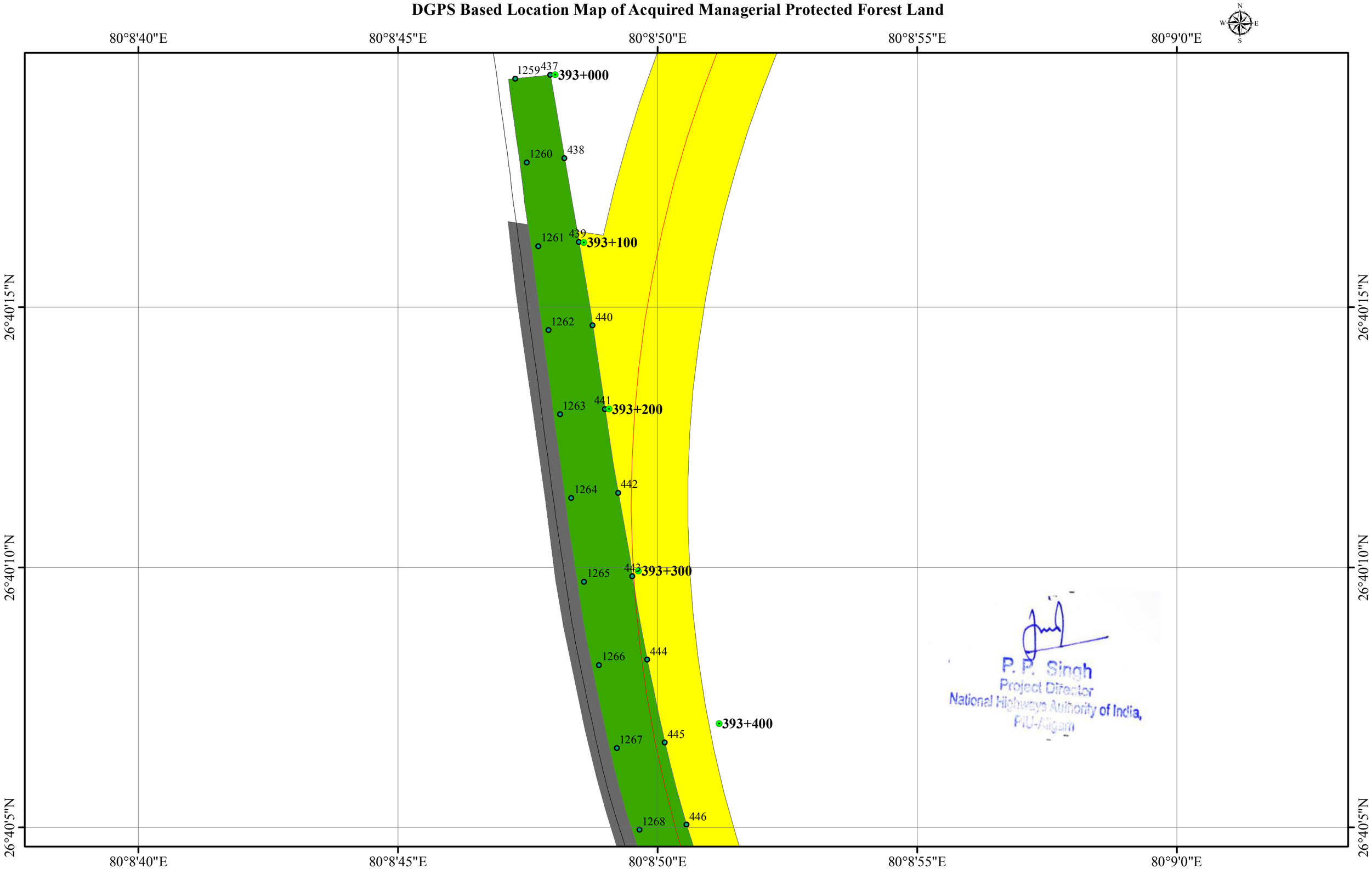

P. P. Singh
Project Director
National Highways Authority of India,
PIU-Aligarh

Legend

- ExistingChainage
- GPS_Point
- Proposed Centerline
- Existing Centerline
- Carriageway
- ForestAreaAcquired
- Non_Forest_Area
- PROW

Project:
Construction of NH-91 Pkg-V(Kanpur-District)
(Km 356.000 to Km 414.000)
Aligarh to kanpur Section in the State of Uttar Pradesh

Design Consultant:
M/S SAI Consulting Engineers Pvt Ltd.
SAI-House, Satyam Corporate Square,
B/H Rajpath Club, Ahmedabad 380059
Gujrat-India

Forest Land Required for Diversion: 93.975 Hectare
Non Forest Area:-199.533 Hectare

Projected Coordinate System: WGS_1984_UTM_Zone_43N
Projection: Transverse_Mercator
False_Easting: 500000.00000000
False_Northing: 0.00000000
Central_Meridian: 75.00000000
Scale_Factor: 0.99960000
Latitude_Of_Origin: 0.00000000
Linear Unit: Meter

Geographic Coordinate System: GCS_WGS_1984
Datum: D_WGS_1984
Prime Meridian: Greenwich
Angular Unit: Degree

1:2,000

Meters
0 25 50 100 150 200

DGPS Based Location Map of Acquired Managerial Protected Forest Land

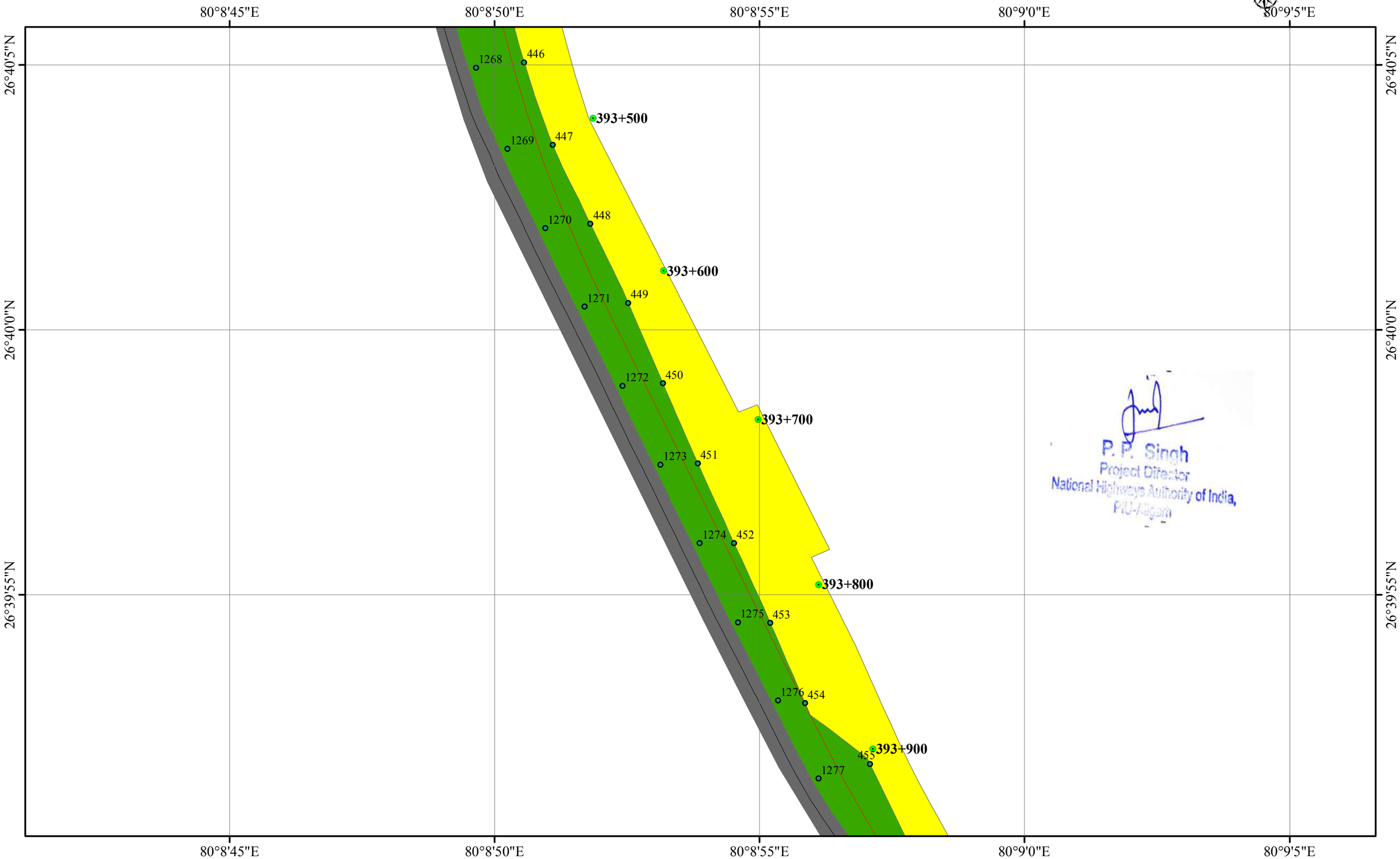

Legend

- ExistingChainage
- GPS_Point
- Proposed Centerline
- Existing Centerline
- Carriageway
- ForestAreaAcquired
- Non_Forest_Area
- PROW

Project:
Construction of NH-91 Pkg-V(Kanpur-District)
(Km 356.000 to Km 414.000)
Aligarh to kanpur Section in the State of Uttar Pradesh

Design Consultant:
M/S SAI Consulting Engineers Pvt Ltd.
SAI-House, Satyam Corporate Square,
B/H Rajpath Club, Ahmedabad 380059
Gujrat-India

Forest Land Required for Diversion: 93.975 Hectare
Non Forest Area:-199.533 Hectare

Projected Coordinate System: WGS_1984_UTM_Zone_43N
Projection: Transverse_Mercator
False_Easting: 500000.00000000
False_Northing: 0.00000000
Central_Meridian: 75.00000000
Scale_Factor: 0.99960000
Latitude_Of_Origin: 0.00000000
Linear Unit: Meter

Geographic Coordinate System: GCS_WGS_1984
Datum: D_WGS_1984
Prime Meridian: Greenwich
Angular Unit: Degree

1:2,000

Meters
0 25 50 100 150 200

DGPS Based Location Map of Acquired Managerial Protected Forest Land

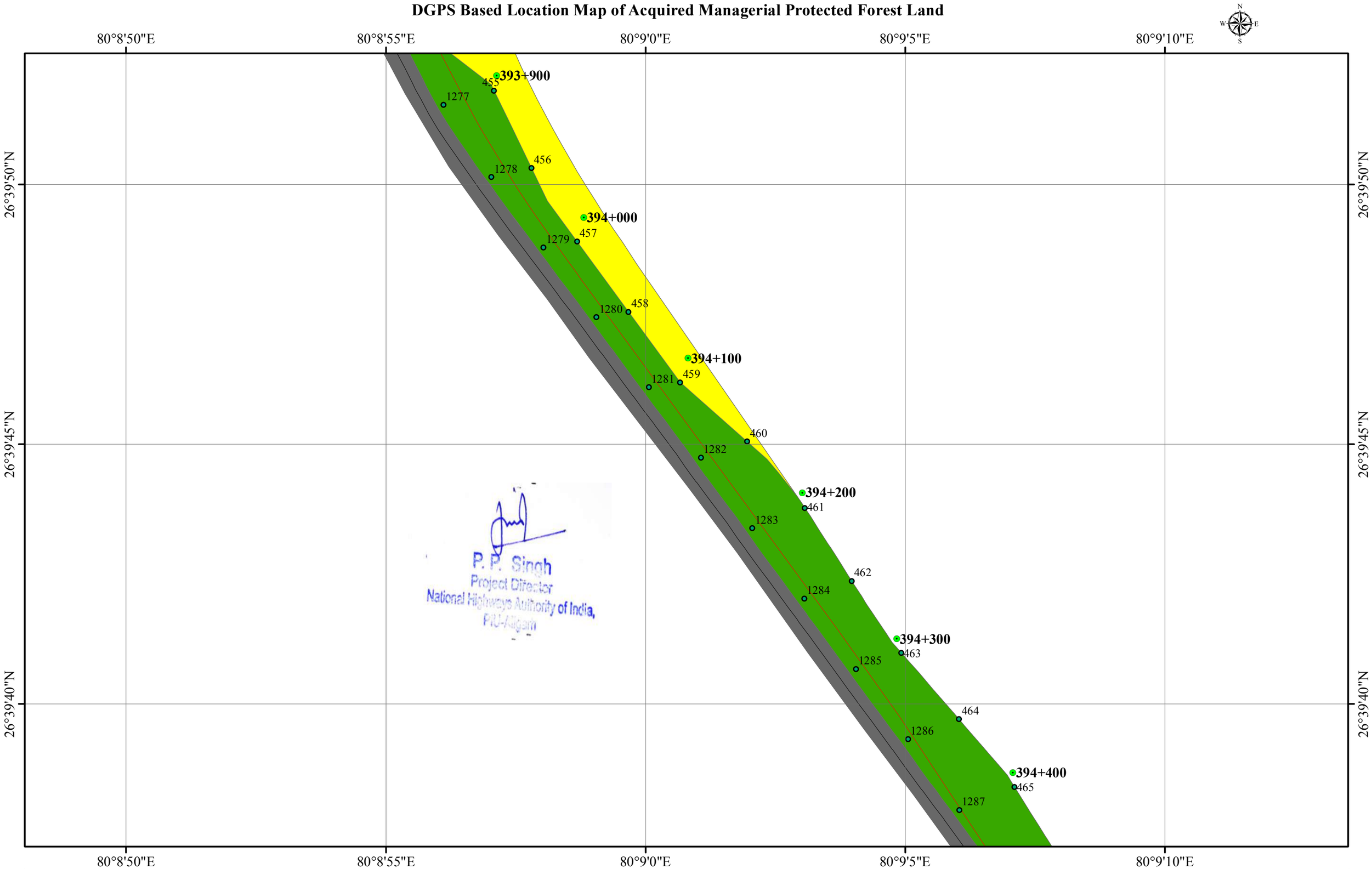

P. P. Singh
Project Director
National Highways Authority of India,
PIU-Aligarh

Legend

- ExistingChainage
- GPS_Point
- Proposed Centerline
- Existing Centerline
- Carriageway
- ForestAreaAcquired
- Non_Forest_Area
- PROW

Project:
Construction of NH-91 Pkg-V(Kanpur-District)
(Km 356.000 to Km 414.000)
Aligarh to kanpur Section in the State of Uttar Pradesh

Design Consultant:
M/S SAI Consulting Engineers Pvt Ltd.
SAI-House, Satyam Corporate Square,
B/H Rajpath Club, Ahmedabad 380059
Gujrat-India

Forest Land Required for Diversion: 93.975 Hectare
Non Forest Area:-199.533 Hectare

Projected Coordinate System: WGS_1984_UTM_Zone_43N
Projection: Transverse_Mercator
False_Easting: 500000.00000000
False_Northing: 0.00000000
Central_Meridian: 75.00000000
Scale_Factor: 0.99960000
Latitude_Of_Origin: 0.00000000
Linear Unit: Meter

Geographic Coordinate System: GCS_WGS_1984
Datum: D_WGS_1984
Prime Meridian: Greenwich
Angular Unit: Degree

1:2,000

Meters
0 25 50 100 150 200

DGPS Based Location Map of Acquired Managerial Protected Forest Land



Legend

- ExistingChainage
- GPS_Point
- Proposed Centerline
- Existing Centerline
- Carriageway
- ForestAreaAcquired
- Non_Forest_Area
- PROW

Project:
Construction of NH-91 Pkg-V(Kanpur-District)
(Km 356.000 to Km 414.000)
Aligarh to kanpur Section in the State of Uttar Pradesh

Design Consultant:
M/S SAI Consulting Engineers Pvt Ltd.
SAI-House, Satyam Corporate Square,
B/H Rajpath Club, Ahmedabad 380059
Gujrat-India

Forest Land Required for Diversion: 93.975 Hectare
Non Forest Area:-199.533 Hectare

Projected Coordinate System: WGS_1984_UTM_Zone_43N
Projection: Transverse_Mercator
False_Easting: 500000.00000000
False_Northing: 0.00000000
Central_Meridian: 75.00000000
Scale_Factor: 0.99960000
Latitude_Of_Origin: 0.00000000
Linear Unit: Meter

Geographic Coordinate System: GCS_WGS_1984
Datum: D_WGS_1984
Prime Meridian: Greenwich
Angular Unit: Degree

1:2,000

Meters
0 25 50 100 150 200

DGPS Based Location Map of Acquired Managerial Protected Forest Land

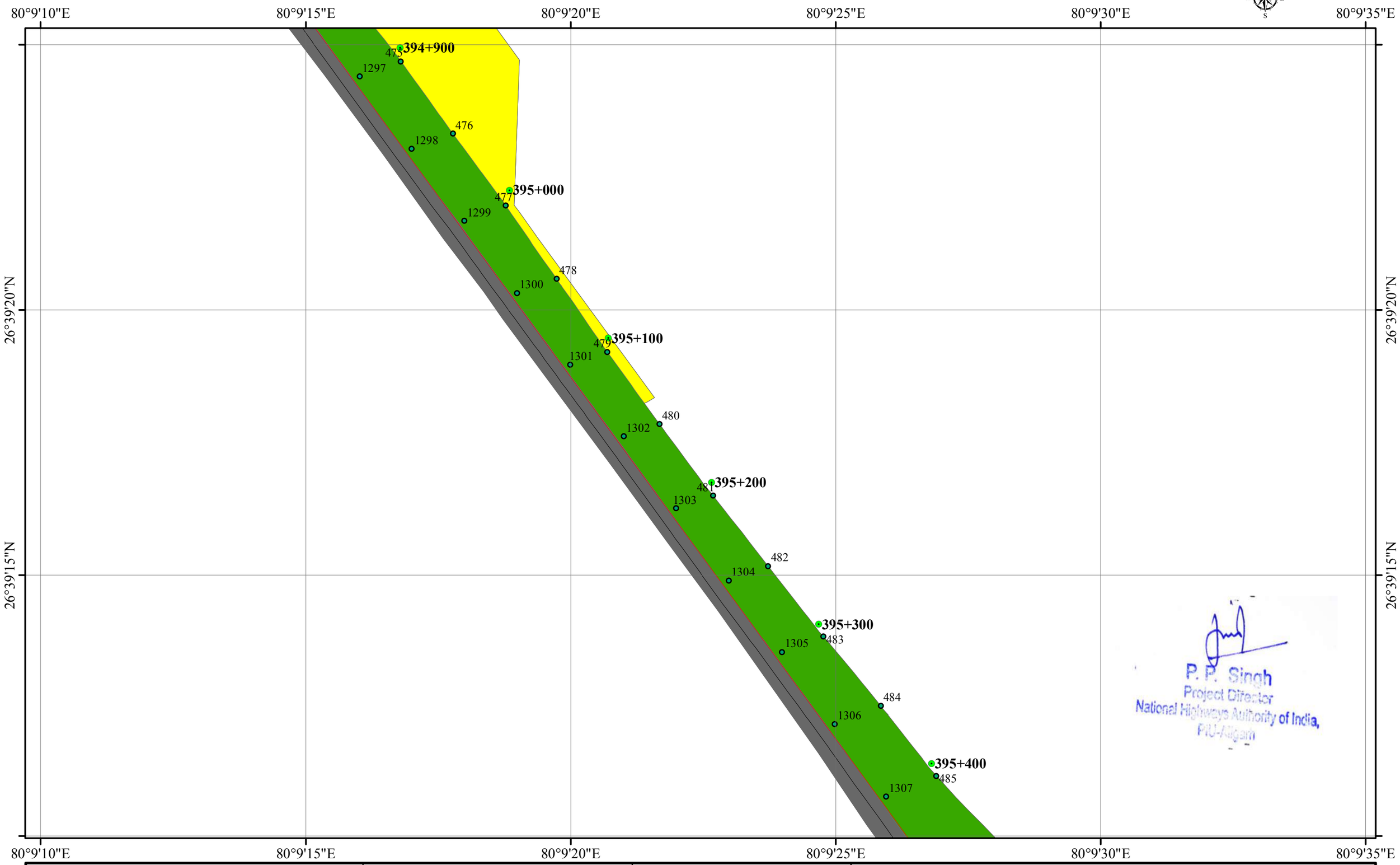

P. P. Singh
Project Director
National Highways Authority of India,
PIU-Aligarh

Legend

- ExistingChainage
- GPS_Point
- Proposed Centerline
- Existing Centerline
- Carriageway
- ForestAreaAcquired
- Non_Forest_Area
- PROW

Project:
Construction of NH-91 Pkg-V(Kanpur-District)
(Km 356.000 to Km 414.000)
Aligarh to kanpur Section in the State of Uttar Pradesh

Design Consultant:
M/S SAI Consulting Engineers Pvt Ltd.
SAI-House, Satyam Corporate Square,
B/H Rajpath Club, Ahmedabad 380059
Gujrat-India

Forest Land Required for Diversion: 93.975 Hectare
Non Forest Area:-199.533 Hectare

Projected Coordinate System: WGS_1984_UTM_Zone_43N
Projection: Transverse_Mercator
False_Easting: 500000.00000000
False_Northing: 0.00000000
Central_Meridian: 75.00000000
Scale_Factor: 0.99960000
Latitude_Of_Origin: 0.00000000
Linear Unit: Meter

Geographic Coordinate System: GCS_WGS_1984
Datum: D_WGS_1984
Prime Meridian: Greenwich
Angular Unit: Degree

1:2,000

Meters
0 25 50 100 150 200

DGPS Based Location Map of Acquired Managerial Protected Forest Land



Legend

- ExistingChainage
- GPS_Point
- Proposed Centerline
- Existing Centerline
- Carriageway
- ForestAreaAcquired
- Non_Forest_Area
- PROW

Project:
Construction of NH-91 Pkg-V(Kanpur-District)
(Km 356.000 to Km 414.000)
Aligarh to kanpur Section in the State of Uttar Pradesh

Design Consultant:
M/S SAI Consulting Engineers Pvt Ltd.
SAI-House, Satyam Corporate Square,
B/H Rajpath Club, Ahmedabad 380059
Gujrat-India

Forest Land Required for Diversion: 93.975 Hectare
Non Forest Area:-199.533 Hectare

Projected Coordinate System: WGS_1984_UTM_Zone_43N
Projection: Transverse_Mercator
False_Easting: 500000.00000000
False_Northing: 0.00000000
Central_Meridian: 75.00000000
Scale_Factor: 0.99960000
Latitude_Of_Origin: 0.00000000
Linear Unit: Meter

Geographic Coordinate System: GCS_WGS_1984
Datum: D_WGS_1984
Prime Meridian: Greenwich
Angular Unit: Degree

1:2,000

Meters
0 25 50 100 150 200

DGPS Based Location Map of Acquired Managerial Protected Forest Land

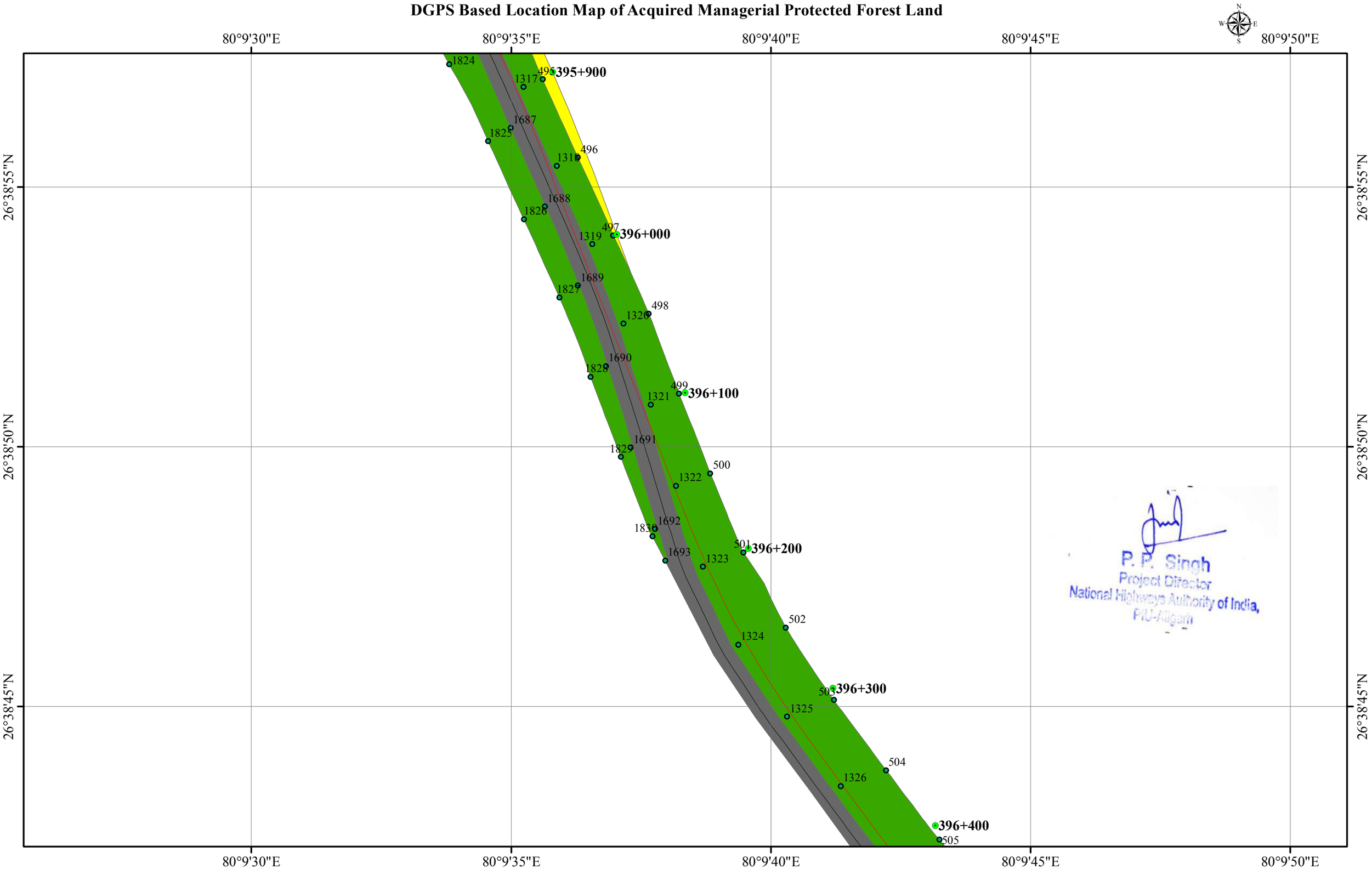

Legend

- ExistingChainage
- GPS_Point
- Proposed Centerline
- Existing Centerline
- Carriageway
- ForestAreaAcquired
- Non_Forest_Area
- PROW

Project:
Construction of NH-91 Pkg-V(Kanpur-District)
(Km 356.000 to Km 414.000)
Aligarh to kanpur Section in the State of Uttar Pradesh

Design Consultant:
M/S SAI Consulting Engineers Pvt Ltd.
SAI-House, Satyam Corporate Square,
B/H Rajpath Club, Ahmedabad 380059
Gujrat-India

Forest Land Required for Diversion: 93.975 Hectare
Non Forest Area:-199.533 Hectare

Projected Coordinate System: WGS_1984_UTM_Zone_43N
Projection: Transverse_Mercator
False_Easting: 500000.00000000
False_Northing: 0.00000000
Central_Meridian: 75.00000000
Scale_Factor: 0.99960000
Latitude_Of_Origin: 0.00000000
Linear Unit: Meter

Geographic Coordinate System: GCS_WGS_1984
Datum: D_WGS_1984
Prime Meridian: Greenwich
Angular Unit: Degree

1:2,000

Meters
0 25 50 100 150 200

DGPS Based Location Map of Acquired Managerial Protected Forest Land

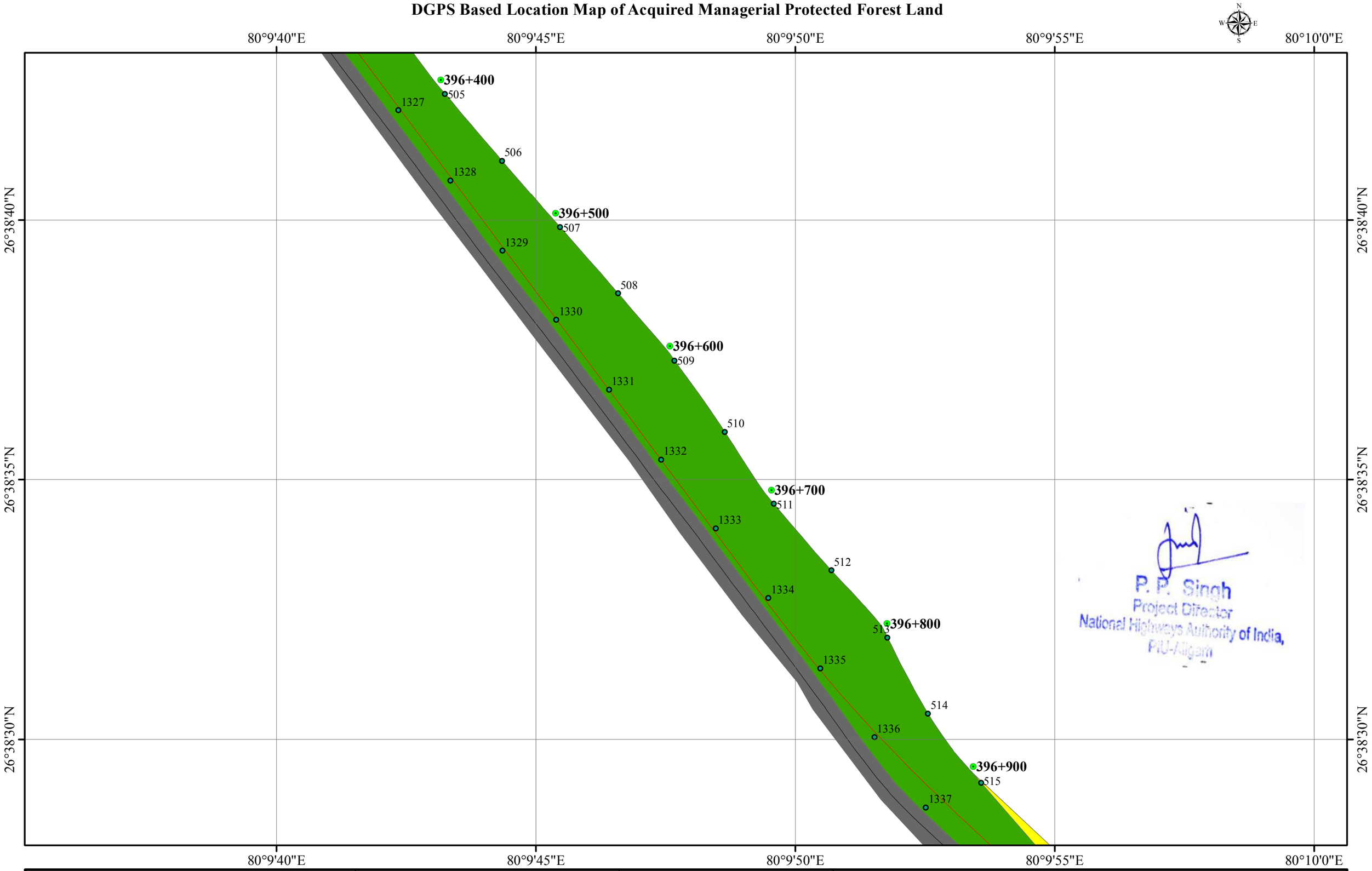

P. P. Singh
Project Director
National Highways Authority of India,
PIU-Aligarh

Legend

- ExistingChainage
- GPS_Point
- Proposed Centerline
- Existing Centerline
- Carriageway
- ForestAreaAcquired
- Non_Forest_Area
- PROW

Project:
Construction of NH-91 Pkg-V(Kanpur-District)
(Km 356.000 to Km 414.000)
Aligarh to kanpur Section in the State of Uttar Pradesh

Design Consultant:
M/S SAI Consulting Engineers Pvt Ltd.
SAI-House, Satyam Corporate Square,
B/H Rajpath Club, Ahmedabad 380059
Gujrat-India

Forest Land Required for Diversion: 93.975 Hectare
Non Forest Area:-199.533 Hectare

Projected Coordinate System: WGS_1984_UTM_Zone_43N
Projection: Transverse_Mercator
False_Easting: 500000.00000000
False_Northing: 0.00000000
Central_Meridian: 75.00000000
Scale_Factor: 0.99960000
Latitude_Of_Origin: 0.00000000
Linear Unit: Meter

Geographic Coordinate System: GCS_WGS_1984
Datum: D_WGS_1984
Prime Meridian: Greenwich
Angular Unit: Degree

1:2,000

Meters
0 25 50 100 150 200

DGPS Based Location Map of Acquired Managerial Protected Forest Land



Legend

- ExistingChainage
- GPS_Point
- Proposed Centerline
- Existing Centerline
- Carriageway
- ForestAreaAcquired
- Non_Forest_Area
- PROW

Project:
Construction of NH-91 Pkg-V(Kanpur-District)
(Km 356.000 to Km 414.000)
Aligarh to kanpur Section in the State of Uttar Pradesh

Design Consultant:
M/S SAI Consulting Engineers Pvt Ltd.
SAI-House, Satyam Corporate Square,
B/H Rajpath Club, Ahmedabad 380059
Gujrat-India

Forest Land Required for Diversion: 93.975 Hectare
Non Forest Area:-199.533 Hectare

Projected Coordinate System: WGS_1984_UTM_Zone_43N
Projection: Transverse_Mercator
False_Easting: 500000.00000000
False_Northing: 0.00000000
Central_Meridian: 75.00000000
Scale_Factor: 0.99960000
Latitude_Of_Origin: 0.00000000
Linear Unit: Meter

Geographic Coordinate System: GCS_WGS_1984
Datum: D_WGS_1984
Prime Meridian: Greenwich
Angular Unit: Degree

1:2,000

Meters
0 25 50 100 150 200

DGPS Based Location Map of Acquired Managerial Protected Forest Land



Legend

- ExistingChainage
- GPS_Point
- Proposed Centerline
- Existing Centerline
- Carriageway
- ForestAreaAcquired
- Non_Forest_Area
- PROW

Project:
Construction of NH-91 Pkg-V(Kanpur-District)
(Km 356.000 to Km 414.000)
Aligarh to kanpur Section in the State of Uttar Pradesh

Design Consultant:
M/S SAI Consulting Engineers Pvt Ltd.
SAI-House, Satyam Corporate Square,
B/H Rajpath Club, Ahmedabad 380059
Gujrat-India

Forest Land Required for Diversion: 93.975 Hectare
Non Forest Area:-199.533 Hectare

Projected Coordinate System: WGS_1984_UTM_Zone_43N
Projection: Transverse_Mercator
False_Easting: 500000.00000000
False_Northing: 0.00000000
Central_Meridian: 75.00000000
Scale_Factor: 0.99960000
Latitude_Of_Origin: 0.00000000
Linear Unit: Meter

Geographic Coordinate System: GCS_WGS_1984
Datum: D_WGS_1984
Prime Meridian: Greenwich
Angular Unit: Degree

1:2,000

Meters
0 25 50 100 150 200

DGPS Based Location Map of Acquired Managerial Protected Forest Land



Legend

- ExistingChainage
- GPS_Point
- Proposed Centerline
- Existing Centerline
- Carriageway
- ForestAreaAcquired
- Non_Forest_Area
- PROW

Project:
Construction of NH-91 Pkg-V(Kanpur-District)
(Km 356.000 to Km 414.000)
Aligarh to kanpur Section in the State of Uttar Pradesh

Design Consultant:
M/S SAI Consulting Engineers Pvt Ltd.
SAI-House, Satyam Corporate Square,
B/H Rajpath Club, Ahmedabad 380059
Gujrat-India

Forest Land Required for Diversion: 93.975 Hectare
Non Forest Area:-199.533 Hectare

Projected Coordinate System: WGS_1984_UTM_Zone_43N
Projection: Transverse_Mercator
False_Easting: 500000.00000000
False_Northing: 0.00000000
Central_Meridian: 75.00000000
Scale_Factor: 0.99960000
Latitude_Of_Origin: 0.00000000
Linear Unit: Meter

Geographic Coordinate System: GCS_WGS_1984
Datum: D_WGS_1984
Prime Meridian: Greenwich
Angular Unit: Degree

1:2,000

Meters
0 25 50 100 150 200

DGPS Based Location Map of Acquired Managerial Protected Forest Land

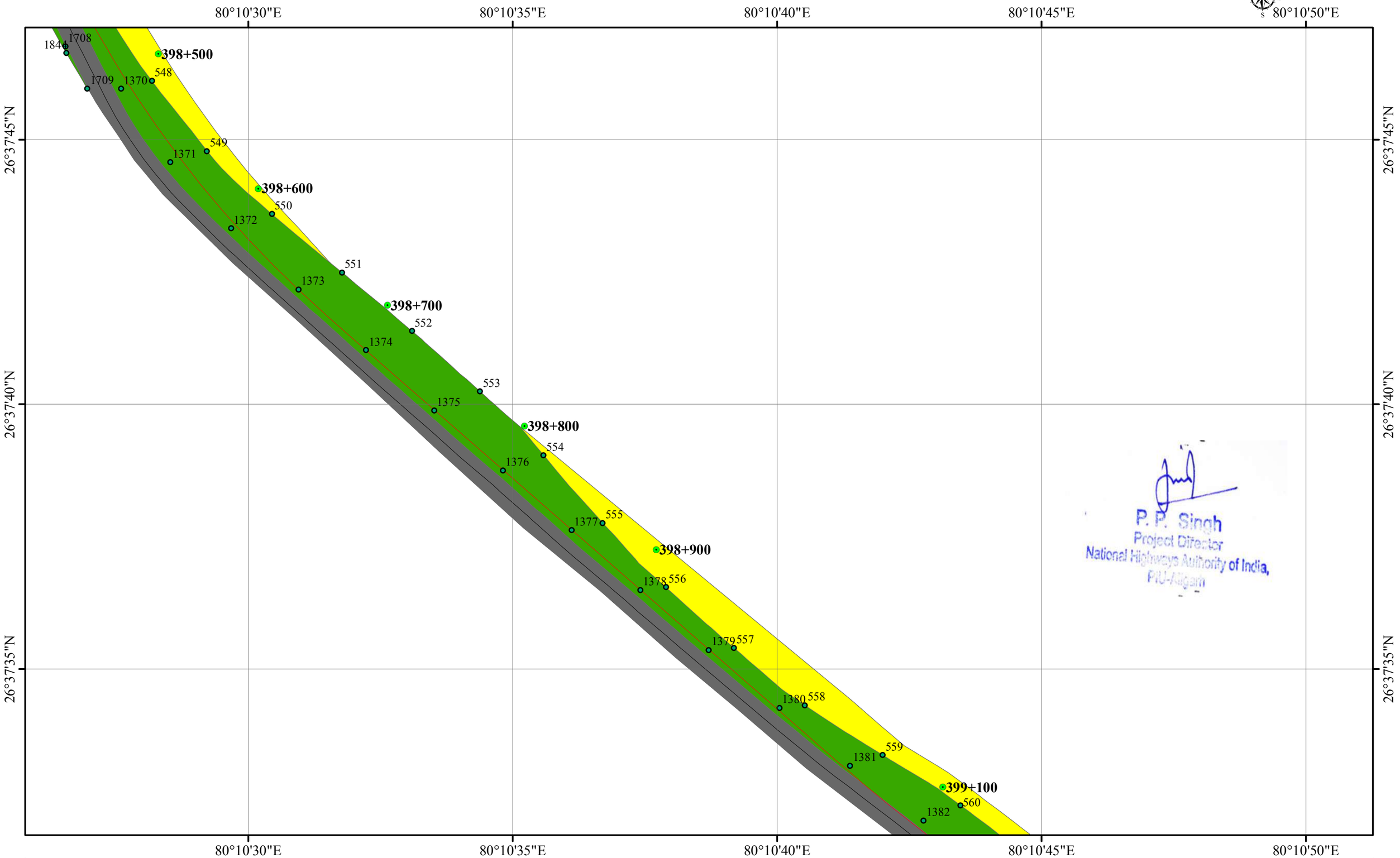

Legend

- ExistingChainage
- GPS_Point
- Proposed Centerline
- Existing Centerline
- Carriageway
- ForestAreaAcquired
- Non_Forest_Area
- PROW

Project:
Construction of NH-91 Pkg-V(Kanpur-District)
(Km 356.000 to Km 414.000)
Aligarh to kanpur Section in the State of Uttar Pradesh

Design Consultant:
M/S SAI Consulting Engineers Pvt Ltd.
SAI-House, Satyam Corporate Square,
B/H Rajpath Club, Ahmedabad 380059
Gujrat-India

Forest Land Required for Diversion: 93.975 Hectare
Non Forest Area:-199.533 Hectare

Projected Coordinate System: WGS_1984_UTM_Zone_43N
Projection: Transverse_Mercator
False_Easting: 500000.00000000
False_Northing: 0.00000000
Central_Meridian: 75.00000000
Scale_Factor: 0.99960000
Latitude_Of_Origin: 0.00000000
Linear Unit: Meter

Geographic Coordinate System: GCS_WGS_1984
Datum: D_WGS_1984
Prime Meridian: Greenwich
Angular Unit: Degree

1:2,000

Meters
0 25 50 100 150 200

DGPS Based Location Map of Acquired Managerial Protected Forest Land



P. P. Singh
Project Director
National Highways Authority of India,
PIU-Aligarh

Legend

- ExistingChainage
- GPS_Point
- Proposed Centerline
- Existing Centerline
- Carriageway
- ForestAreaAcquired
- Non_Forest_Area
- PROW

Project:
Construction of NH-91 Pkg-V(Kanpur-District)
(Km 356.000 to Km 414.000)
Aligarh to kanpur Section in the State of Uttar Pradesh

Design Consultant:
M/S SAI Consulting Engineers Pvt Ltd.
SAI-House, Satyam Corporate Square,
B/H Rajpath Club, Ahmedabad 380059
Gujrat-India

Forest Land Required for Diversion: 93.975 Hectare
Non Forest Area:-199.533 Hectare

Projected Coordinate System: WGS_1984_UTM_Zone_43N
Projection: Transverse_Mercator
False_Easting: 500000.00000000
False_Northing: 0.00000000
Central_Meridian: 75.00000000
Scale_Factor: 0.99960000
Latitude_Of_Origin: 0.00000000
Linear Unit: Meter

Geographic Coordinate System: GCS_WGS_1984
Datum: D_WGS_1984
Prime Meridian: Greenwich
Angular Unit: Degree

1:2,000

Meters
0 25 50 100 150 200

DGPS Based Location Map of Acquired Managerial Protected Forest Land

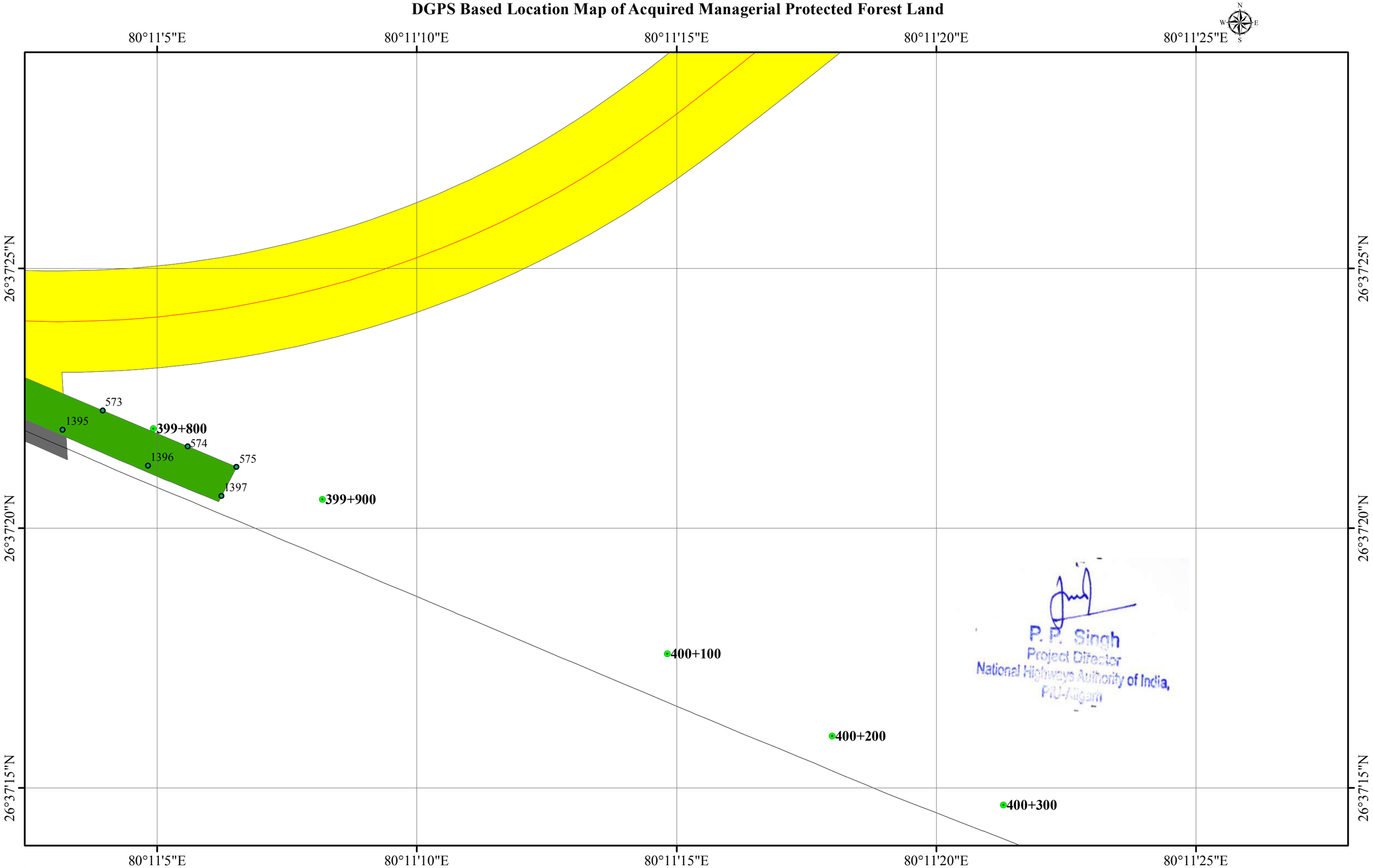

Legend

- ExistingChainage
- GPS_Point
- Proposed Centerline
- Existing Centerline
- Carriageway
- ForestAreaAcquired
- Non_Forest_Area
- PROW

Project:
Construction of NH-91 Pkg-V(Kanpur-District)
(Km 356.000 to Km 414.000)
Aligarh to kanpur Section in the State of Uttar Pradesh

Design Consultant:
M/S SAI Consulting Engineers Pvt Ltd.
SAI-House, Satyam Corporate Square,
B/H Rajpath Club, Ahmedabad 380059
Gujrat-India

Forest Land Required for Diversion: 93.975 Hectare
Non Forest Area:-199.533 Hectare

Projected Coordinate System: WGS_1984_UTM_Zone_43N
Projection: Transverse_Mercator
False_Easting: 500000.00000000
False_Northing: 0.00000000
Central_Meridian: 75.00000000
Scale_Factor: 0.99960000
Latitude_Of_Origin: 0.00000000
Linear Unit: Meter

Geographic Coordinate System: GCS_WGS_1984
Datum: D_WGS_1984
Prime Meridian: Greenwich
Angular Unit: Degree

1:2,000

Meters
0 25 50 100 150 200

DGPS Based Location Map of Acquired Managerial Protected Forest Land

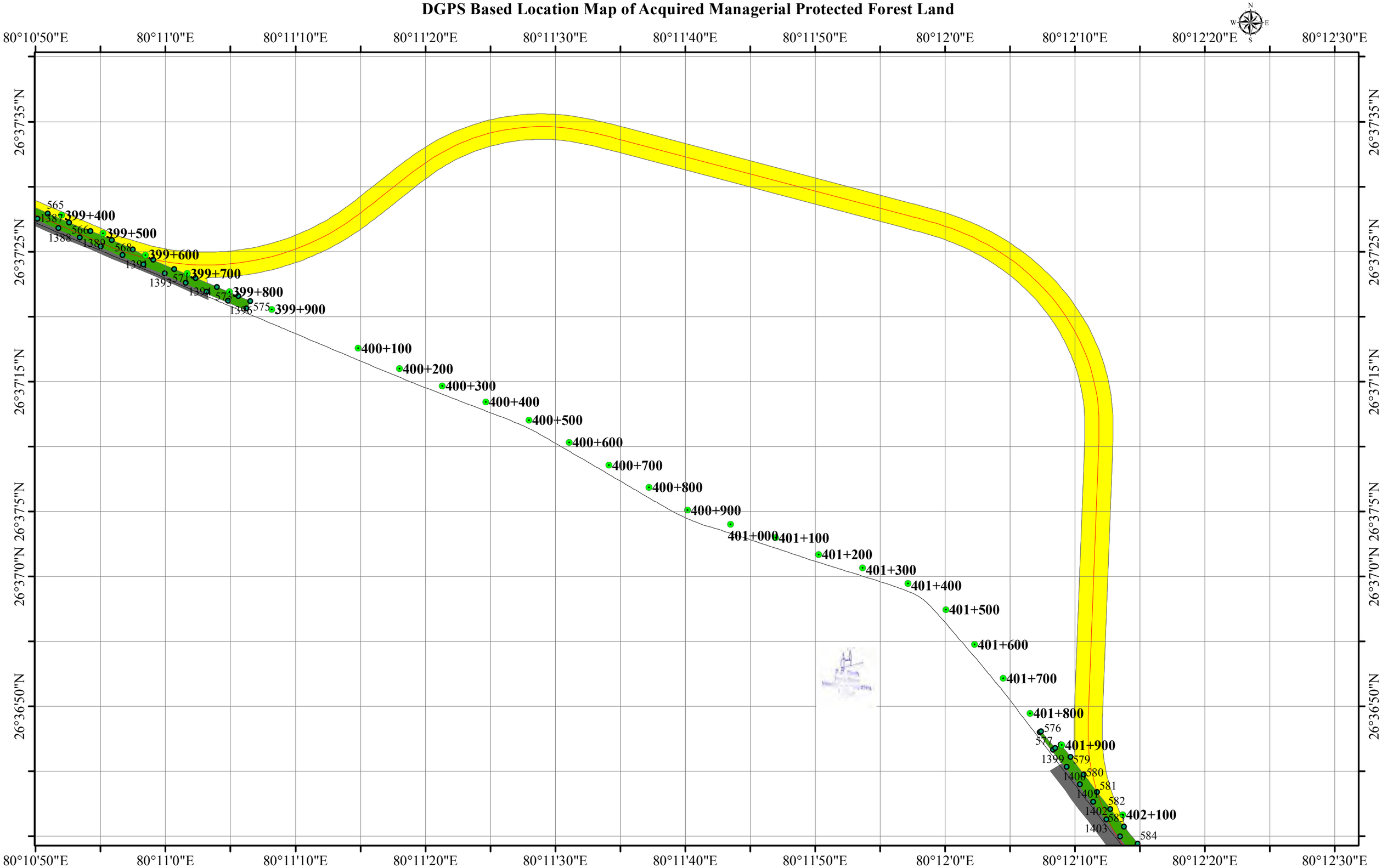

Legend

- ExistingChainage
- GPS_Point
- Proposed Centerline
- Existing Centerline
- Carriageway
- ForestAreaAcquired
- Non_Forest_Area
- PROW

Project:
Construction of NH-91 Pkg-V(Kanpur-District)
(Km 356.000 to Km 414.000)
Aligarh to kanpur Section in the State of Uttar Pradesh

Design Consultant:
M/S SAI Consulting Engineers Pvt Ltd.
SAI-House, Satyam Corporate Square,
B/H Rajpath Club, Ahmedabad 380059
Gujrat-India

Forest Land Required for Diversion: 93.975 Hectare
Non Forest Area:-199.533 Hectare

Projected Coordinate System: WGS_1984_UTM_Zone_43N
Projection: Transverse_Mercator
False_Easting: 500000.00000000
False_Northing: 0.00000000
Central_Meridian: 75.00000000
Scale_Factor: 0.99960000
Latitude_Of_Origin: 0.00000000
Linear Unit: Meter

Geographic Coordinate System: GCS_WGS_1984
Datum: D_WGS_1984
Prime Meridian: Greenwich
Angular Unit: Degree

1:8,000

Meters
0 110 220 440 660 880

DGPS Based Location Map of Acquired Managerial Protected Forest Land

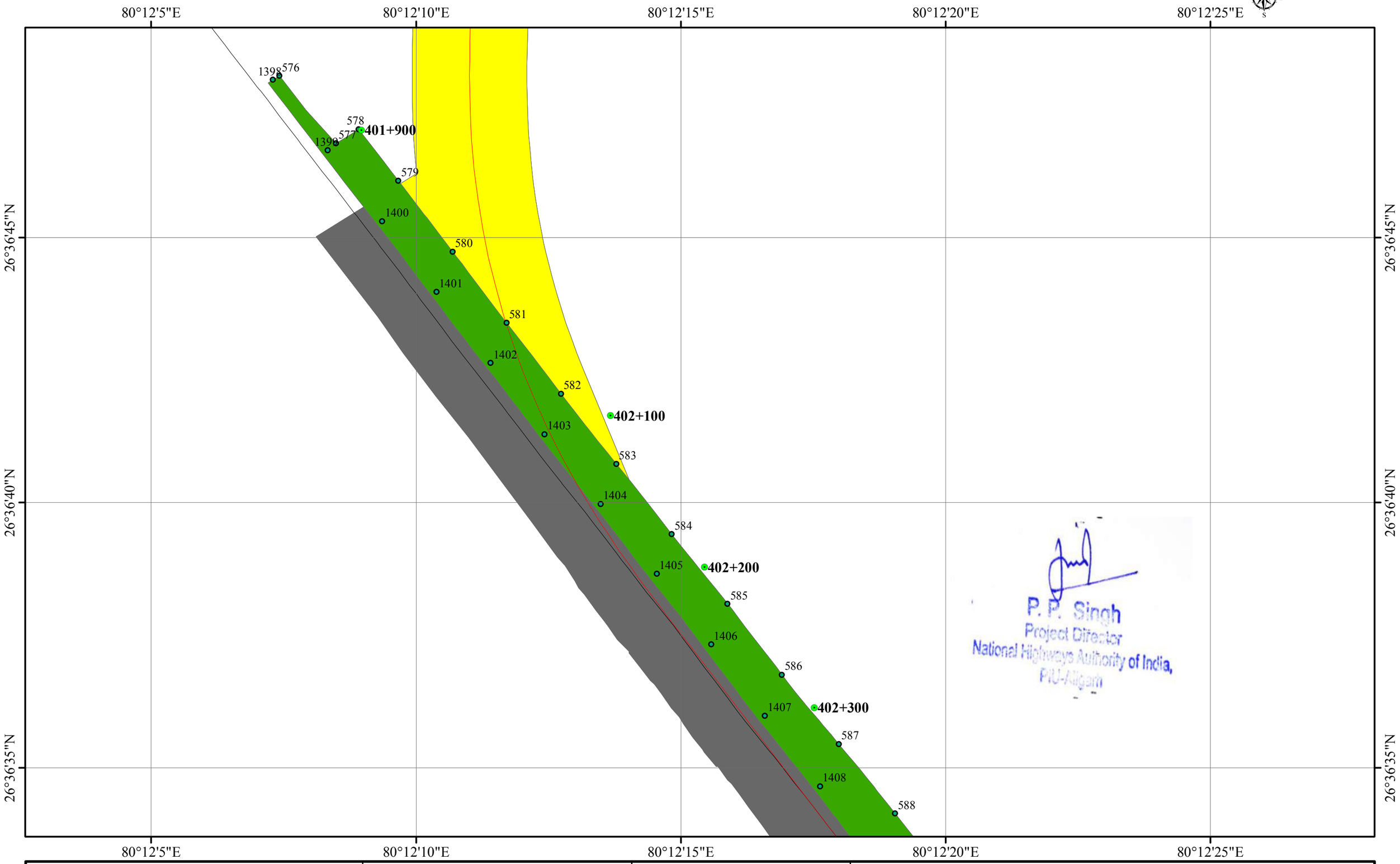

P. P. Singh
Project Director
National Highways Authority of India,
PIU-Aligarh

Legend

- ExistingChainage
- GPS_Point
- Proposed Centerline
- Existing Centerline
- Carriageway
- ForestAreaAcquired
- Non_Forest_Area
- PROW

Project:
Construction of NH-91 Pkg-V(Kanpur-District)
(Km 356.000 to Km 414.000)
Aligarh to kanpur Section in the State of Uttar Pradesh

Design Consultant:
M/S SAI Consulting Engineers Pvt Ltd.
SAI-House, Satyam Corporate Square,
B/H Rajpath Club, Ahmedabad 380059
Gujrat-India

Forest Land Required for Diversion: 93.975 Hectare
Non Forest Area:-199.533 Hectare

Projected Coordinate System: WGS_1984_UTM_Zone_43N
Projection: Transverse_Mercator
False_Easting: 500000.00000000
False_Northing: 0.00000000
Central_Meridian: 75.00000000
Scale_Factor: 0.99960000
Latitude_Of_Origin: 0.00000000
Linear Unit: Meter

Geographic Coordinate System: GCS_WGS_1984
Datum: D_WGS_1984
Prime Meridian: Greenwich
Angular Unit: Degree

1:2,000

Meters
0 25 50 100 150 200

DGPS Based Location Map of Acquired Managerial Protected Forest Land

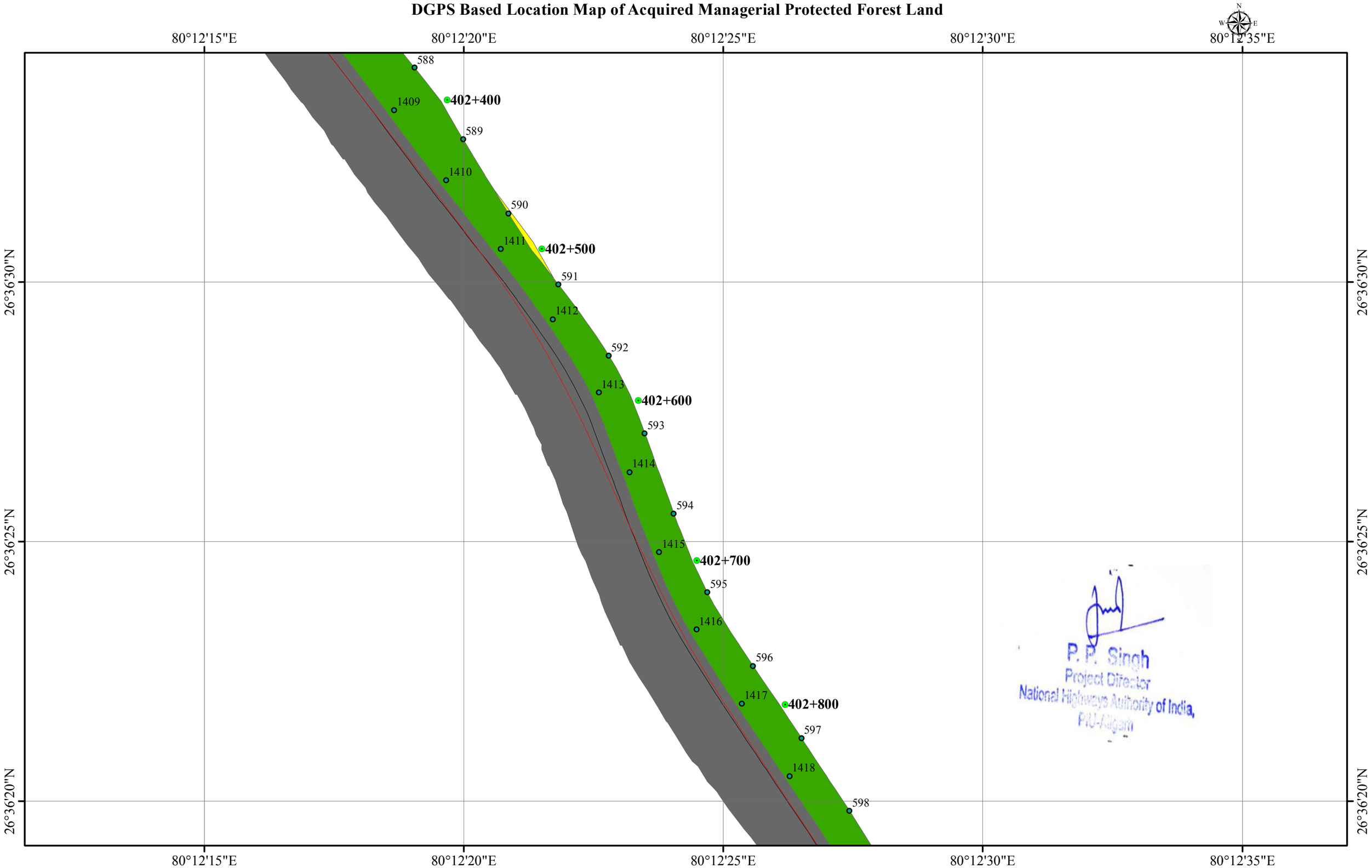

Legend

- ExistingChainage
- GPS_Point
- Proposed Centerline
- Existing Centerline
- Carriageway
- ForestAreaAcquired
- Non_Forest_Area
- PROW

Project:
Construction of NH-91 Pkg-V(Kanpur-District)
(Km 356.000 to Km 414.000)
Aligarh to kanpur Section in the State of Uttar Pradesh

Design Consultant:
M/S SAI Consulting Engineers Pvt Ltd.
SAI-House, Satyam Corporate Square,
B/H Rajpath Club, Ahmedabad 380059
Gujrat-India

Forest Land Required for Diversion: 93.975 Hectare
Non Forest Area:-199.533 Hectare

Projected Coordinate System: WGS_1984_UTM_Zone_43N
Projection: Transverse_Mercator
False_Easting: 500000.00000000
False_Northing: 0.00000000
Central_Meridian: 75.00000000
Scale_Factor: 0.99960000
Latitude_Of_Origin: 0.00000000
Linear Unit: Meter

Geographic Coordinate System: GCS_WGS_1984
Datum: D_WGS_1984
Prime Meridian: Greenwich
Angular Unit: Degree

1:2,000

Meters
0 25 50 100 150 200

DGPS Based Location Map of Acquired Managerial Protected Forest Land

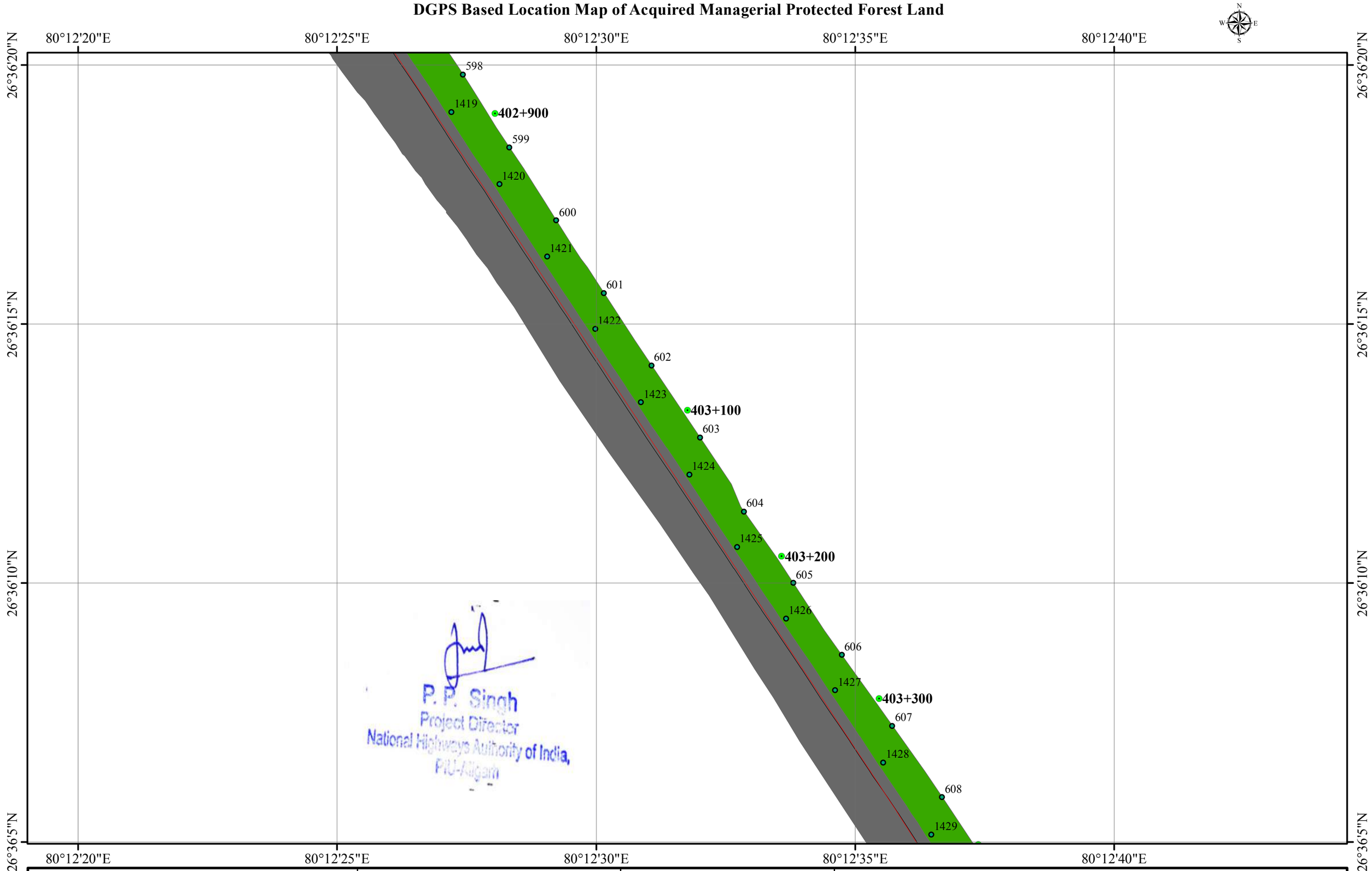

P. P. Singh
Project Director
National Highways Authority of India,
PIU-Aligarh

Legend

- ExistingChainage
- GPS_Point
- Proposed Centerline
- Existing Centerline
- Carriageway
- ForestAreaAcquired
- Non_Forest_Area
- PROW

Project:
Construction of NH-91 Pkg-V(Kanpur-District)
(Km 356.000 to Km 414.000)
Aligarh to kanpur Section in the State of Uttar Pradesh

Design Consultant:
M/S SAI Consulting Engineers Pvt Ltd.
SAI-House, Satyam Corporate Square,
B/H Rajpath Club, Ahmedabad 380059
Gujrat-India

Forest Land Required for Diversion: 93.975 Hectare
Non Forest Area:-199.533 Hectare

Projected Coordinate System: WGS_1984_UTM_Zone_43N
Projection: Transverse_Mercator
False_Easting: 500000.00000000
False_Northing: 0.00000000
Central_Meridian: 75.00000000
Scale_Factor: 0.99960000
Latitude_Of_Origin: 0.00000000
Linear Unit: Meter

Geographic Coordinate System: GCS_WGS_1984
Datum: D_WGS_1984
Prime Meridian: Greenwich
Angular Unit: Degree

1:2,000

Meters
0 25 50 100 150 200

DGPS Based Location Map of Acquired Managerial Protected Forest Land



Legend

- ExistingChainage
- GPS_Point
- Proposed Centerline
- Existing Centerline
- Carriageway
- ForestAreaAcquired
- Non_Forest_Area
- PROW

Project:
Construction of NH-91 Pkg-V(Kanpur-District)
(Km 356.000 to Km 414.000)
Aligarh to kanpur Section in the State of Uttar Pradesh

Design Consultant:
M/S SAI Consulting Engineers Pvt Ltd.
SAI-House, Satyam Corporate Square,
B/H Rajpath Club, Ahmedabad 380059
Gujrat-India

Forest Land Required for Diversion: 93.975 Hectare
Non Forest Area:-199.533 Hectare

Projected Coordinate System: WGS_1984_UTM_Zone_43N
Projection: Transverse_Mercator
False_Easting: 500000.00000000
False_Northing: 0.00000000
Central_Meridian: 75.00000000
Scale_Factor: 0.99960000
Latitude_Of_Origin: 0.00000000
Linear Unit: Meter

Geographic Coordinate System: GCS_WGS_1984
Datum: D_WGS_1984
Prime Meridian: Greenwich
Angular Unit: Degree

1:2,000

Meters
0 25 50 100 150 200

DGPS Based Location Map of Acquired Managerial Protected Forest Land



Legend

- ExistingChainage
- GPS_Point
- Proposed Centerline
- Existing Centerline
- Carriageway
- ForestAreaAcquired
- Non_Forest_Area
- PROW

Project:
Construction of NH-91 Pkg-V(Kanpur-District)
(Km 356.000 to Km 414.000)
Aligarh to kanpur Section in the State of Uttar Pradesh

Design Consultant:
M/S SAI Consulting Engineers Pvt Ltd.
SAI-House, Satyam Corporate Square,
B/H Rajpath Club, Ahmedabad 380059
Gujrat-India

Forest Land Required for Diversion: 93.975 Hectare
Non Forest Area:-199.533 Hectare

Projected Coordinate System: WGS_1984_UTM_Zone_43N
Projection: Transverse_Mercator
False_Easting: 500000.00000000
False_Northing: 0.00000000
Central_Meridian: 75.00000000
Scale_Factor: 0.99960000
Latitude_Of_Origin: 0.00000000
Linear Unit: Meter

Geographic Coordinate System: GCS_WGS_1984
Datum: D_WGS_1984
Prime Meridian: Greenwich
Angular Unit: Degree

1:2,000

Meters
0 25 50 100 150 200

DGPS Based Location Map of Acquired Managerial Protected Forest Land

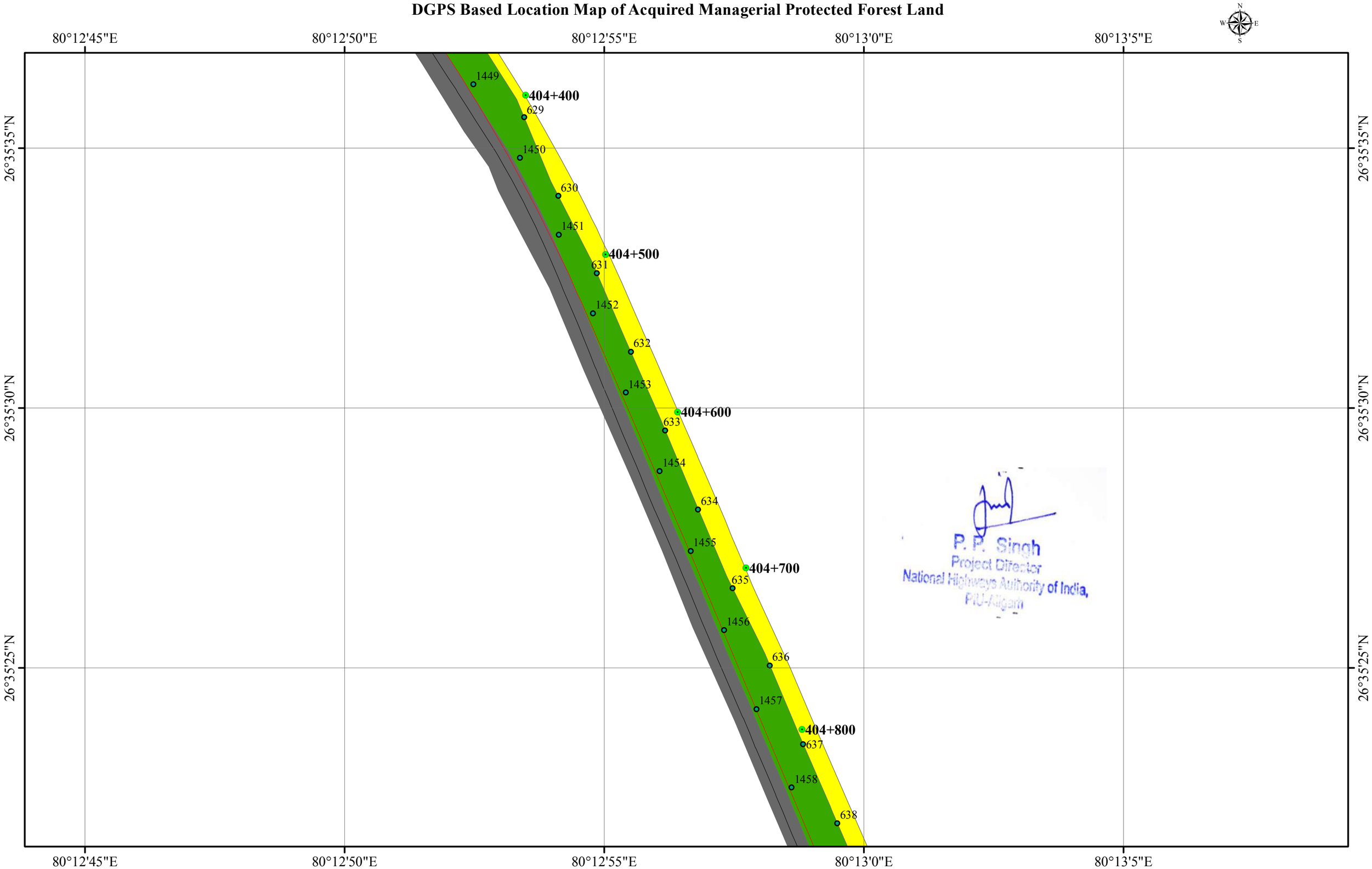

Legend

- ExistingChainage
- GPS_Point
- Proposed Centerline
- Existing Centerline
- Carriageway
- ForestAreaAcquired
- Non_Forest_Area
- PROW

Project:
Construction of NH-91 Pkg-V(Kanpur-District)
(Km 356.000 to Km 414.000)
Aligarh to kanpur Section in the State of Uttar Pradesh

Design Consultant:
M/S SAI Consulting Engineers Pvt Ltd.
SAI-House, Satyam Corporate Square,
B/H Rajpath Club, Ahmedabad 380059
Gujrat-India

Forest Land Required for Diversion: 93.975 Hectare
Non Forest Area:-199.533 Hectare

Projected Coordinate System: WGS_1984_UTM_Zone_43N
Projection: Transverse_Mercator
False_Easting: 500000.00000000
False_Northing: 0.00000000
Central_Meridian: 75.00000000
Scale_Factor: 0.99960000
Latitude_Of_Origin: 0.00000000
Linear Unit: Meter

Geographic Coordinate System: GCS_WGS_1984
Datum: D_WGS_1984
Prime Meridian: Greenwich
Angular Unit: Degree

1:2,000

Meters
0 25 50 100 150 200

DGPS Based Location Map of Acquired Managerial Protected Forest Land



P. P. Singh
Project Director
National Highways Authority of India,
PIU-Aligarh

Legend

- ExistingChainage
- GPS_Point
- Proposed Centerline
- Existing Centerline
- Carriageway
- ForestAreaAcquired
- Non_Forest_Area
- PROW

Project:
Construction of NH-91 Pkg-V(Kanpur-District)
(Km 356.000 to Km 414.000)
Aligarh to kanpur Section in the State of Uttar Pradesh

Design Consultant:
M/S SAI Consulting Engineers Pvt Ltd.
SAI-House, Satyam Corporate Square,
B/H Rajpath Club, Ahmedabad 380059
Gujrat-India

Forest Land Required for Diversion: 93.975 Hectare
Non Forest Area:-199.533 Hectare

Projected Coordinate System: WGS_1984_UTM_Zone_43N
Projection: Transverse_Mercator
False_Easting: 500000.00000000
False_Northing: 0.00000000
Central_Meridian: 75.00000000
Scale_Factor: 0.99960000
Latitude_Of_Origin: 0.00000000
Linear Unit: Meter

Geographic Coordinate System: GCS_WGS_1984
Datum: D_WGS_1984
Prime Meridian: Greenwich
Angular Unit: Degree

1:2,000

Meters
0 25 50 100 150 200

DGPS Based Location Map of Acquired Managerial Protected Forest Land

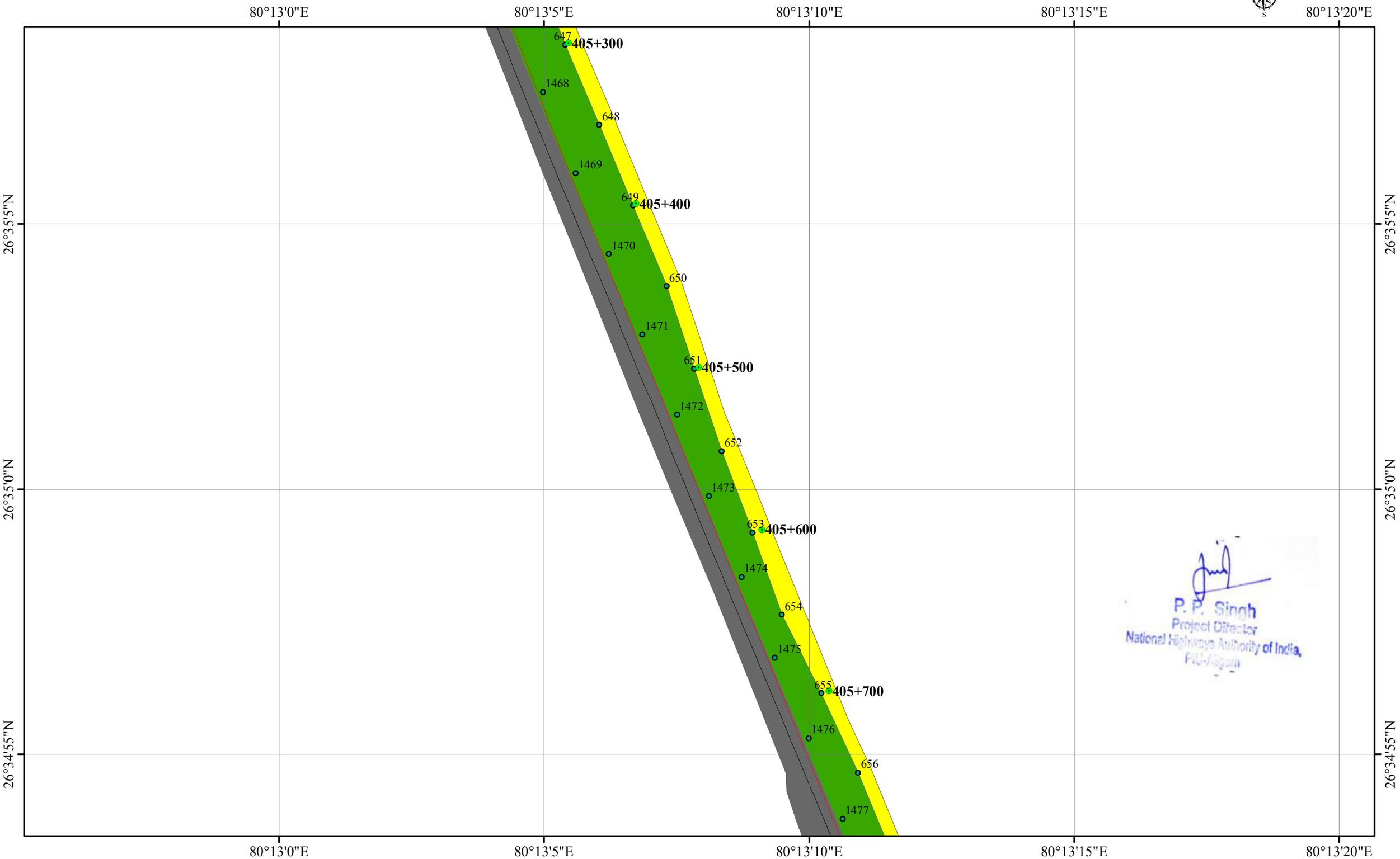

P. P. Singh
Project Director
National Highways Authority of India,
PIU-Aligarh

Legend

- ExistingChainage
- GPS_Point
- Proposed Centerline
- Existing Centerline
- Carriageway
- ForestAreaAcquired
- Non_Forest_Area
- PROW

Project:
Construction of NH-91 Pkg-V(Kanpur-District)
(Km 356.000 to Km 414.000)
Aligarh to kanpur Section in the State of Uttar Pradesh

Design Consultant:
M/S SAI Consulting Engineers Pvt Ltd.
SAI-House, Satyam Corporate Square,
B/H Rajpath Club, Ahmedabad 380059
Gujrat-India

Forest Land Required for Diversion: 93.975 Hectare
Non Forest Area:-199.533 Hectare

Projected Coordinate System: WGS_1984_UTM_Zone_43N
Projection: Transverse_Mercator
False_Easting: 500000.00000000
False_Northing: 0.00000000
Central_Meridian: 75.00000000
Scale_Factor: 0.99960000
Latitude_Of_Origin: 0.00000000
Linear Unit: Meter

Geographic Coordinate System: GCS_WGS_1984
Datum: D_WGS_1984
Prime Meridian: Greenwich
Angular Unit: Degree

1:2,000

Meters
0 25 50 100 150 200

DGPS Based Location Map of Acquired Managerial Protected Forest Land

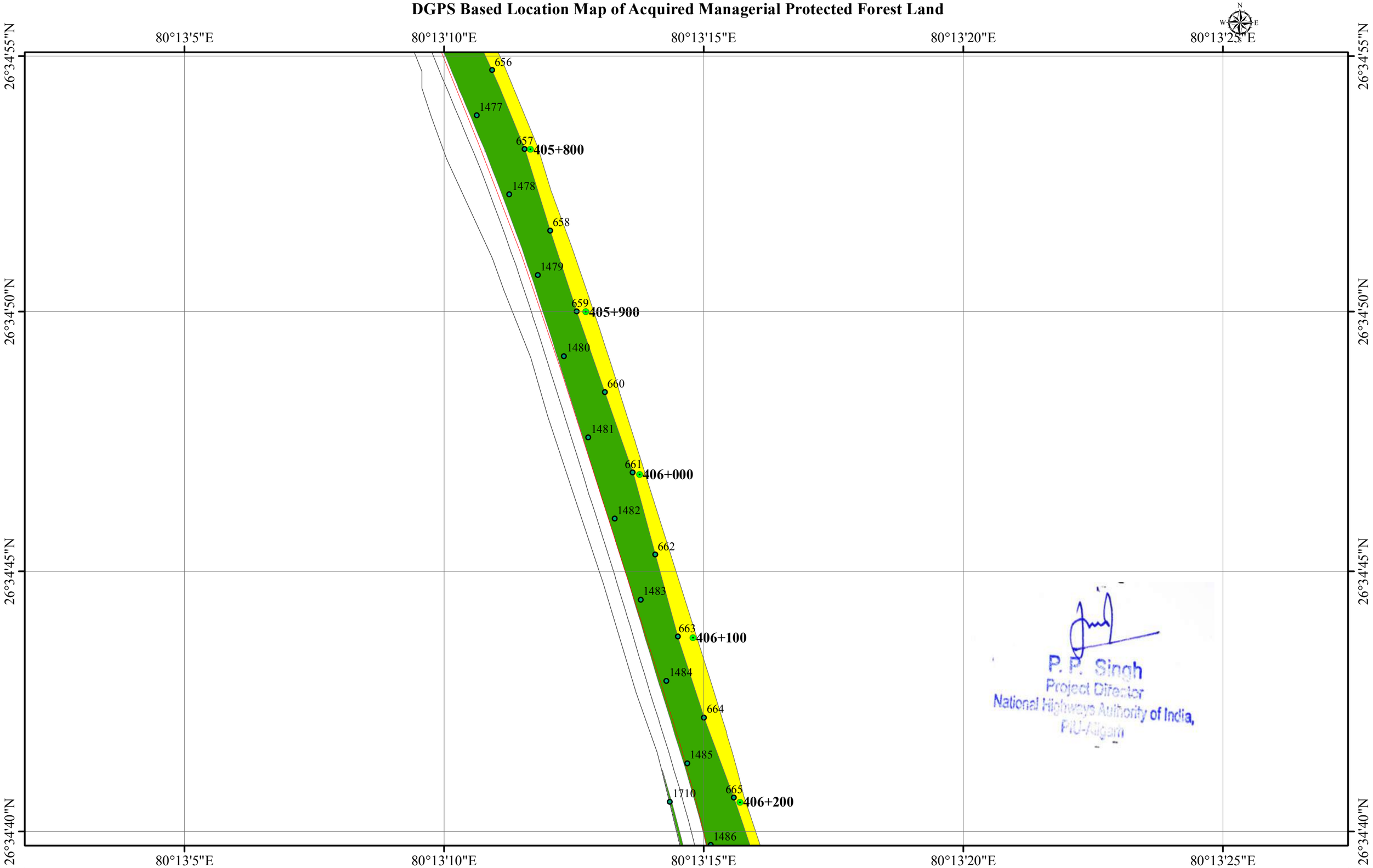

P. P. Singh
Project Director
National Highways Authority of India,
PIU-Aligarh

Legend

- ExistingChainage
- GPS_Point
- Proposed Centerline
- Existing Centerline
- Carriageway
- ForestAreaAcquired
- Non_Forest_Area
- PROW

Project:
Construction of NH-91 Pkg-V(Kanpur-District)
(Km 356.000 to Km 414.000)
Aligarh to kanpur Section in the State of Uttar Pradesh

Design Consultant:
M/S SAI Consulting Engineers Pvt Ltd.
SAI-House, Satyam Corporate Square,
B/H Rajpath Club, Ahmedabad 380059
Gujrat-India

Forest Land Required for Diversion: 93.975 Hectare
Non Forest Area:-199.533 Hectare

Projected Coordinate System: WGS_1984_UTM_Zone_43N
Projection: Transverse_Mercator
False_Easting: 500000.00000000
False_Northing: 0.00000000
Central_Meridian: 75.00000000
Scale_Factor: 0.99960000
Latitude_Of_Origin: 0.00000000
Linear Unit: Meter

Geographic Coordinate System: GCS_WGS_1984
Datum: D_WGS_1984
Prime Meridian: Greenwich
Angular Unit: Degree

1:2,000

Meters
0 25 50 100 150 200

DGPS Based Location Map of Acquired Managerial Protected Forest Land



Legend

- ExistingChainage
- GPS_Point
- Proposed Centerline
- Existing Centerline
- Carriageway
- ForestAreaAcquired
- Non_Forest_Area
- PROW

Project:
Construction of NH-91 Pkg-V(Kanpur-District)
(Km 356.000 to Km 414.000)
Aligarh to kanpur Section in the State of Uttar Pradesh

Design Consultant:
M/S SAI Consulting Engineers Pvt Ltd.
SAI-House, Satyam Corporate Square,
B/H Rajpath Club, Ahmedabad 380059
Gujrat-India

Forest Land Required for Diversion: 93.975 Hectare
Non Forest Area:-199.533 Hectare

Projected Coordinate System: WGS_1984_UTM_Zone_43N
Projection: Transverse_Mercator
False_Easting: 500000.00000000
False_Northing: 0.00000000
Central_Meridian: 75.00000000
Scale_Factor: 0.99960000
Latitude_Of_Origin: 0.00000000
Linear Unit: Meter

Geographic Coordinate System: GCS_WGS_1984
Datum: D_WGS_1984
Prime Meridian: Greenwich
Angular Unit: Degree

1:2,000

Meters
0 25 50 100 150 200

DGPS Based Location Map of Acquired Managerial Protected Forest Land



Legend

- ExistingChainage
- GPS_Point
- Proposed Centerline
- Existing Centerline
- Carriageway
- ForestAreaAcquired
- Non_Forest_Area
- PROW

Project:
Construction of NH-91 Pkg-V(Kanpur-District)
(Km 356.000 to Km 414.000)
Aligarh to kanpur Section in the State of Uttar Pradesh

Design Consultant:
M/S SAI Consulting Engineers Pvt Ltd.
SAI-House, Satyam Corporate Square,
B/H Rajpath Club, Ahmedabad 380059
Gujrat-India

Forest Land Required for Diversion: 93.975 Hectare
Non Forest Area:-199.533 Hectare

Projected Coordinate System: WGS_1984_UTM_Zone_43N
Projection: Transverse_Mercator
False_Easting: 500000.00000000
False_Northing: 0.00000000
Central_Meridian: 75.00000000
Scale_Factor: 0.99960000
Latitude_Of_Origin: 0.00000000
Linear Unit: Meter

Geographic Coordinate System: GCS_WGS_1984
Datum: D_WGS_1984
Prime Meridian: Greenwich
Angular Unit: Degree

1:2,000

Meters
0 25 50 100 150 200

DGPS Based Location Map of Acquired Managerial Protected Forest Land

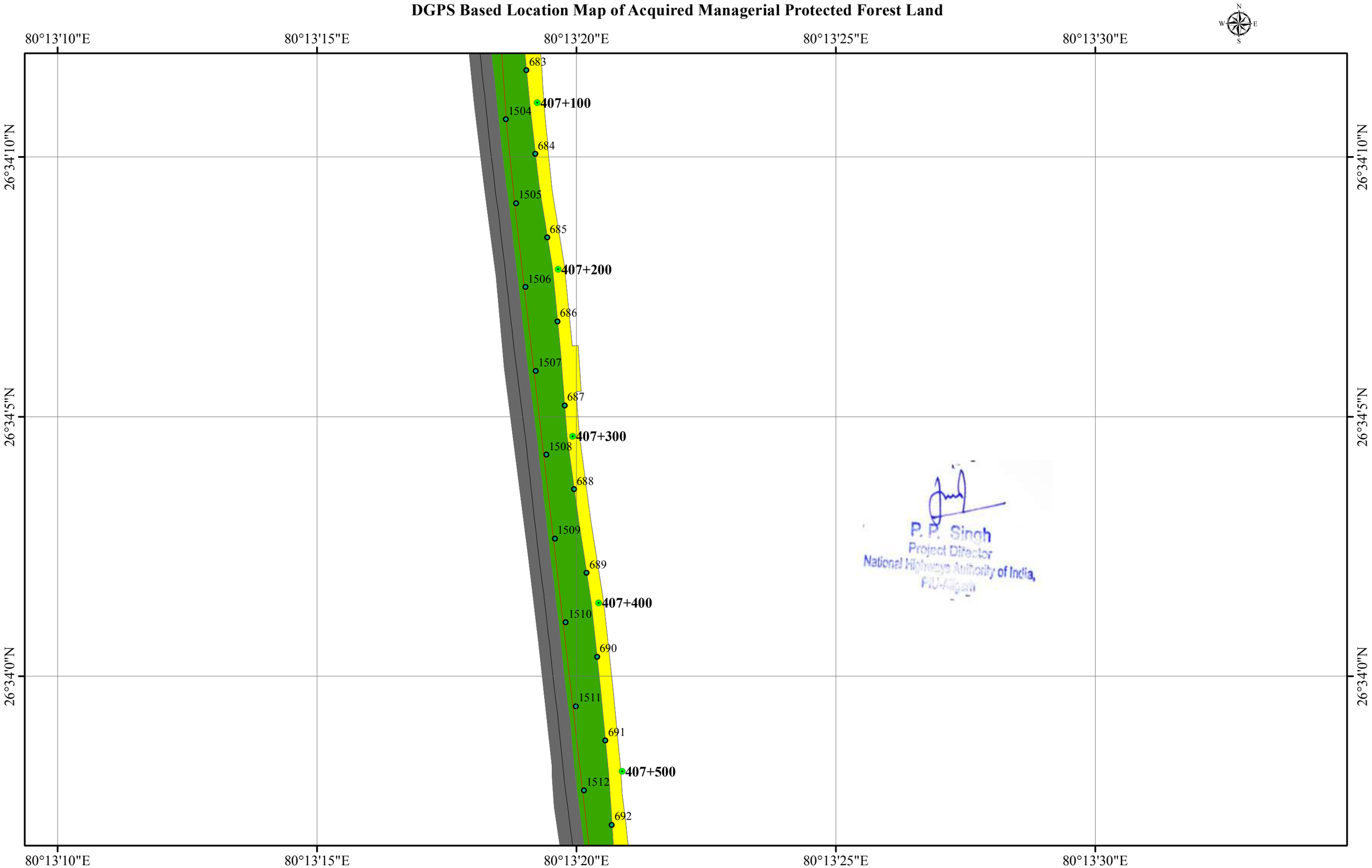

P. P. Singh
Project Director
National Highways Authority of India,
PIU-Aligarh

Legend

- ExistingChainage
- GPS_Point
- Proposed Centerline
- Existing Centerline
- Carriageway
- ForestAreaAcquired
- Non_Forest_Area
- PROW

Project:
Construction of NH-91 Pkg-V(Kanpur-District)
(Km 356.000 to Km 414.000)
Aligarh to kanpur Section in the State of Uttar Pradesh

Design Consultant:
M/S SAI Consulting Engineers Pvt Ltd.
SAI-House, Satyam Corporate Square,
B/H Rajpath Club, Ahmedabad 380059
Gujrat-India

Forest Land Required for Diversion: 93.975 Hectare
Non Forest Area:-199.533 Hectare

Projected Coordinate System: WGS_1984_UTM_Zone_43N
Projection: Transverse_Mercator
False_Easting: 500000.00000000
False_Northing: 0.00000000
Central_Meridian: 75.00000000
Scale_Factor: 0.99960000
Latitude_Of_Origin: 0.00000000
Linear Unit: Meter

Geographic Coordinate System: GCS_WGS_1984
Datum: D_WGS_1984
Prime Meridian: Greenwich
Angular Unit: Degree

1:2,000

Meters
0 25 50 100 150 200

DGPS Based Location Map of Acquired Managerial Protected Forest Land



P. P. Singh
Project Director
National Highways Authority of India,
PIU-Aligarh

Legend

- ExistingChainage
- GPS_Point
- Proposed Centerline
- Existing Centerline
- Carriageway
- ForestAreaAcquired
- Non_Forest_Area
- PROW

Project:
Construction of NH-91 Pkg-V(Kanpur-District)
(Km 356.000 to Km 414.000)
Aligarh to kanpur Section in the State of Uttar Pradesh

Design Consultant:
M/S SAI Consulting Engineers Pvt Ltd.
SAI-House, Satyam Corporate Square,
B/H Rajpath Club, Ahmedabad 380059
Gujrat-India

Forest Land Required for Diversion: 93.975 Hectare
Non Forest Area:-199.533 Hectare

Projected Coordinate System: WGS_1984_UTM_Zone_43N
Projection: Transverse_Mercator
False_Easting: 500000.00000000
False_Northing: 0.00000000
Central_Meridian: 75.00000000
Scale_Factor: 0.99960000
Latitude_Of_Origin: 0.00000000
Linear Unit: Meter

Geographic Coordinate System: GCS_WGS_1984
Datum: D_WGS_1984
Prime Meridian: Greenwich
Angular Unit: Degree

1:2,000

Meters
0 25 50 100 150 200

DGPS Based Location Map of Acquired Managerial Protected Forest Land

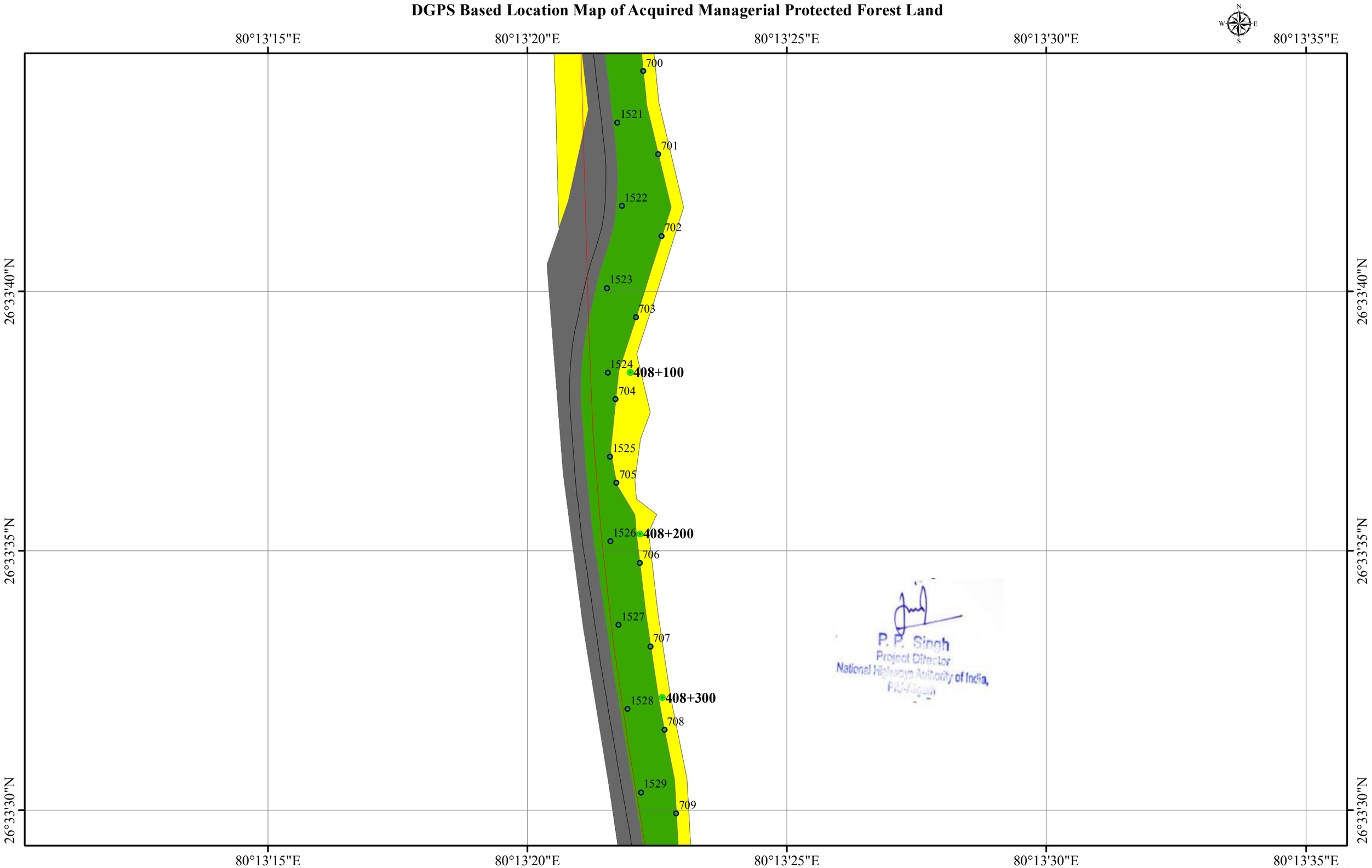

Legend

- ExistingChainage
- GPS_Point
- Proposed Centerline
- Existing Centerline
- Carriageway
- ForestAreaAcquired
- Non_Forest_Area
- PROW

Project:
Construction of NH-91 Pkg-V(Kanpur-District)
(Km 356.000 to Km 414.000)
Aligarh to kanpur Section in the State of Uttar Pradesh

Design Consultant:
M/S SAI Consulting Engineers Pvt Ltd.
SAI-House, Satyam Corporate Square,
B/H Rajpath Club, Ahmedabad 380059
Gujrat-India

Forest Land Required for Diversion: 93.975 Hectare
Non Forest Area:-199.533 Hectare

Projected Coordinate System: WGS_1984_UTM_Zone_43N
Projection: Transverse_Mercator
False_Easting: 500000.00000000
False_Northing: 0.00000000
Central_Meridian: 75.00000000
Scale_Factor: 0.99960000
Latitude_Of_Origin: 0.00000000
Linear Unit: Meter

Geographic Coordinate System: GCS_WGS_1984
Datum: D_WGS_1984
Prime Meridian: Greenwich
Angular Unit: Degree

1:2,000

Meters
0 25 50 100 150 200

DGPS Based Location Map of Acquired Managerial Protected Forest Land



Legend

- ExistingChainage
- GPS_Point
- Proposed Centerline
- Existing Centerline
- Carriageway
- ForestAreaAcquired
- Non_Forest_Area
- PROW

Project:
Construction of NH-91 Pkg-V(Kanpur-District)
(Km 356.000 to Km 414.000)
Aligarh to kanpur Section in the State of Uttar Pradesh

Design Consultant:
M/S SAI Consulting Engineers Pvt Ltd.
SAI-House, Satyam Corporate Square,
B/H Rajpath Club, Ahmedabad 380059
Gujrat-India

Forest Land Required for Diversion: 93.975 Hectare
Non Forest Area:-199.533 Hectare

Projected Coordinate System: WGS_1984_UTM_Zone_43N
Projection: Transverse_Mercator
False_Easting: 500000.00000000
False_Northing: 0.00000000
Central_Meridian: 75.00000000
Scale_Factor: 0.99960000
Latitude_Of_Origin: 0.00000000
Linear Unit: Meter

Geographic Coordinate System: GCS_WGS_1984
Datum: D_WGS_1984
Prime Meridian: Greenwich
Angular Unit: Degree

1:2,000

Meters
0 25 50 100 150 200

DGPS Based Location Map of Acquired Managerial Protected Forest Land



P. P. Singh
Project Director
National Highways Authority of India,
PIU-Aligarh

Legend

- ExistingChainage
- GPS_Point
- Proposed Centerline
- Existing Centerline
- Carriageway
- ForestAreaAcquired
- Non_Forest_Area
- PROW

Project:
Construction of NH-91 Pkg-V(Kanpur-District)
(Km 356.000 to Km 414.000)
Aligarh to kanpur Section in the State of Uttar Pradesh

Design Consultant:
M/S SAI Consulting Engineers Pvt Ltd.
SAI-House, Satyam Corporate Square,
B/H Rajpath Club, Ahmedabad 380059
Gujrat-India

Forest Land Required for Diversion: 93.975 Hectare
Non Forest Area:-199.533 Hectare

Projected Coordinate System: WGS_1984_UTM_Zone_43N
Projection: Transverse_Mercator
False_Easting: 500000.00000000
False_Northing: 0.00000000
Central_Meridian: 75.00000000
Scale_Factor: 0.99960000
Latitude_Of_Origin: 0.00000000
Linear Unit: Meter

Geographic Coordinate System: GCS_WGS_1984
Datum: D_WGS_1984
Prime Meridian: Greenwich
Angular Unit: Degree

1:2,000

Meters
0 25 50 100 150 200

DGPS Based Location Map of Acquired Managerial Protected Forest Land

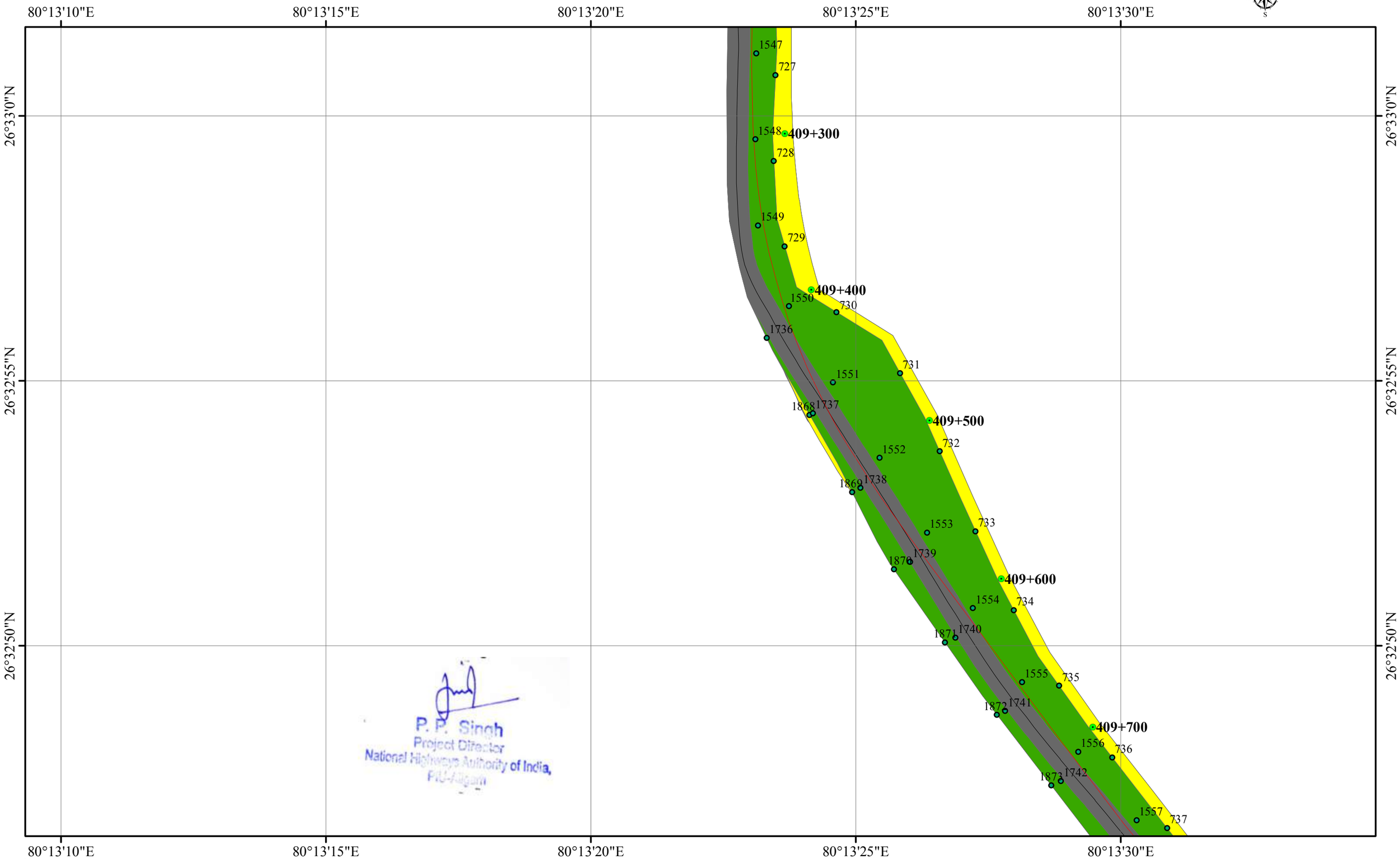

Legend

- ExistingChainage
- GPS_Point
- Proposed Centerline
- Existing Centerline
- Carriageway
- ForestAreaAcquired
- Non_Forest_Area
- PROW

Project:
Construction of NH-91 Pkg-V(Kanpur-District)
(Km 356.000 to Km 414.000)
Aligarh to kanpur Section in the State of Uttar Pradesh

Design Consultant:
M/S SAI Consulting Engineers Pvt Ltd.
SAI-House, Satyam Corporate Square,
B/H Rajpath Club, Ahmedabad 380059
Gujrat-India

Forest Land Required for Diversion: 93.975 Hectare
Non Forest Area:-199.533 Hectare

Projected Coordinate System: WGS_1984_UTM_Zone_43N
Projection: Transverse_Mercator
False_Easting: 500000.00000000
False_Northing: 0.00000000
Central_Meridian: 75.00000000
Scale_Factor: 0.99960000
Latitude_Of_Origin: 0.00000000
Linear Unit: Meter

Geographic Coordinate System: GCS_WGS_1984
Datum: D_WGS_1984
Prime Meridian: Greenwich
Angular Unit: Degree

1:2,000

Meters
0 25 50 100 150 200

DGPS Based Location Map of Acquired Managerial Protected Forest Land

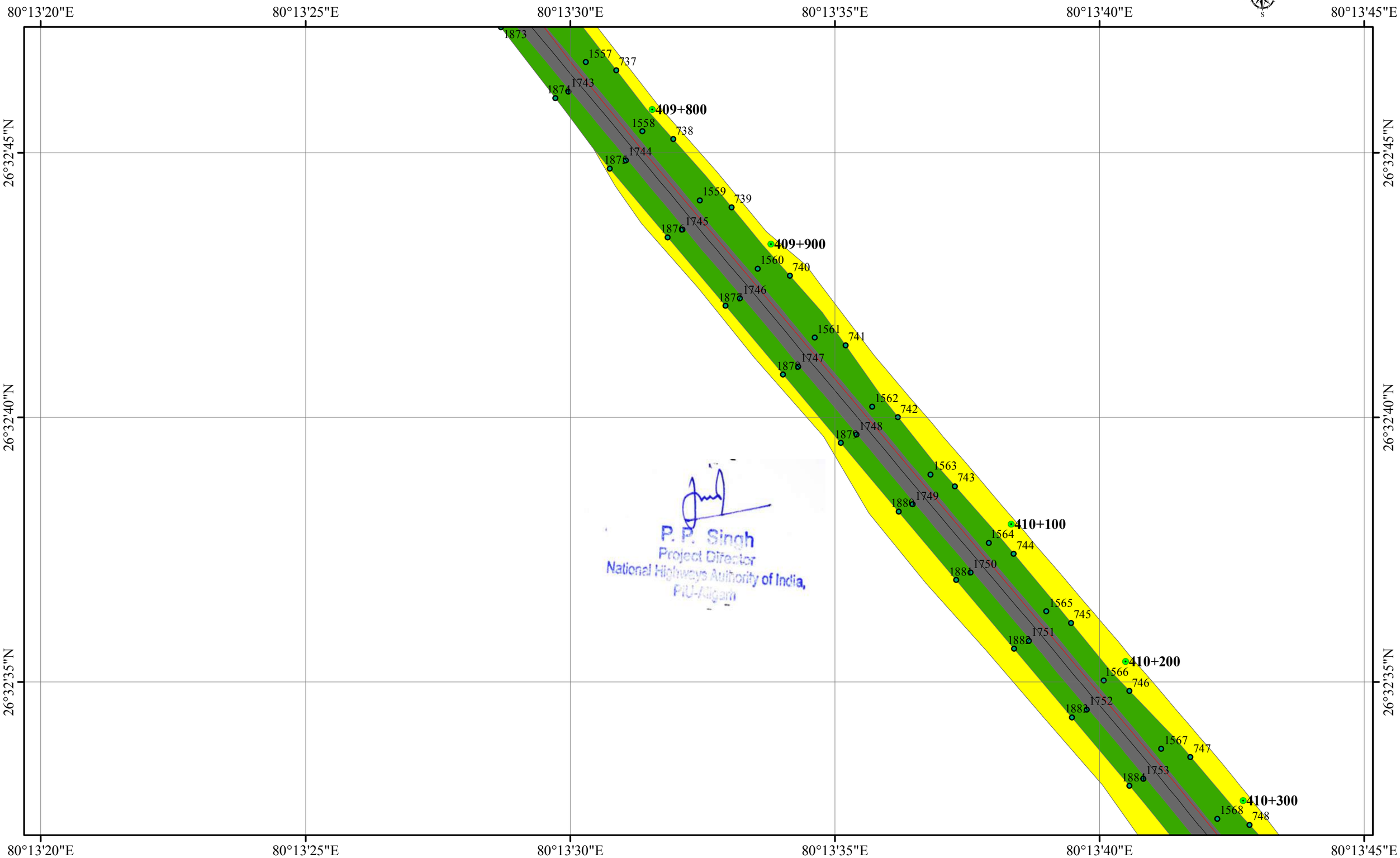

Legend

- ExistingChainage
- GPS_Point
- Proposed Centerline
- Existing Centerline
- Carriageway
- ForestAreaAcquired
- Non_Forest_Area
- PROW

Project:
Construction of NH-91 Pkg-V(Kanpur-District)
(Km 356.000 to Km 414.000)
Aligarh to kanpur Section in the State of Uttar Pradesh

Design Consultant:
M/S SAI Consulting Engineers Pvt Ltd.
SAI-House, Satyam Corporate Square,
B/H Rajpath Club, Ahmedabad 380059
Gujrat-India

Forest Land Required for Diversion: 93.975 Hectare
Non Forest Area:-199.533 Hectare

Projected Coordinate System: WGS_1984_UTM_Zone_43N
Projection: Transverse_Mercator
False_Easting: 500000.00000000
False_Northing: 0.00000000
Central_Meridian: 75.00000000
Scale_Factor: 0.99960000
Latitude_Of_Origin: 0.00000000
Linear Unit: Meter

Geographic Coordinate System: GCS_WGS_1984
Datum: D_WGS_1984
Prime Meridian: Greenwich
Angular Unit: Degree

1:2,000

Meters
0 25 50 100 150 200

DGPS Based Location Map of Acquired Managerial Protected Forest Land

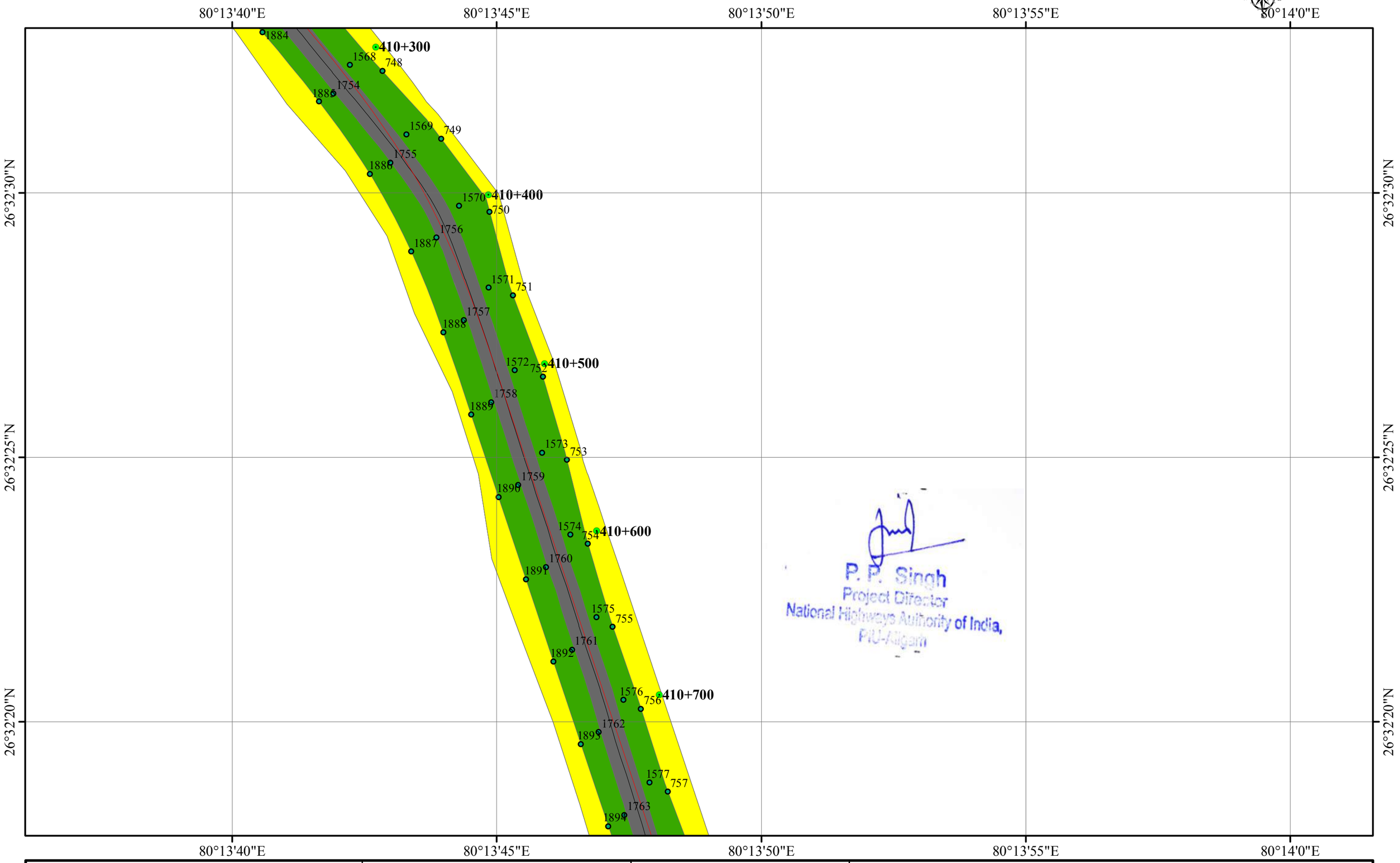

Legend

- ExistingChainage
- GPS_Point
- Proposed Centerline
- Existing Centerline
- Carriageway
- ForestAreaAcquired
- Non_Forest_Area
- PROW

Project:
Construction of NH-91 Pkg-V(Kanpur-District)
(Km 356.000 to Km 414.000)
Aligarh to kanpur Section in the State of Uttar Pradesh

Design Consultant:
M/S SAI Consulting Engineers Pvt Ltd.
SAI-House, Satyam Corporate Square,
B/H Rajpath Club, Ahmedabad 380059
Gujrat-India

Forest Land Required for Diversion: 93.975 Hectare
Non Forest Area:-199.533 Hectare

Projected Coordinate System: WGS_1984_UTM_Zone_43N
Projection: Transverse_Mercator
False_Easting: 500000.00000000
False_Northing: 0.00000000
Central_Meridian: 75.00000000
Scale_Factor: 0.99960000
Latitude_Of_Origin: 0.00000000
Linear Unit: Meter

Geographic Coordinate System: GCS_WGS_1984
Datum: D_WGS_1984
Prime Meridian: Greenwich
Angular Unit: Degree

1:2,000

Meters
0 25 50 100 150 200

DGPS Based Location Map of Acquired Managerial Protected Forest Land

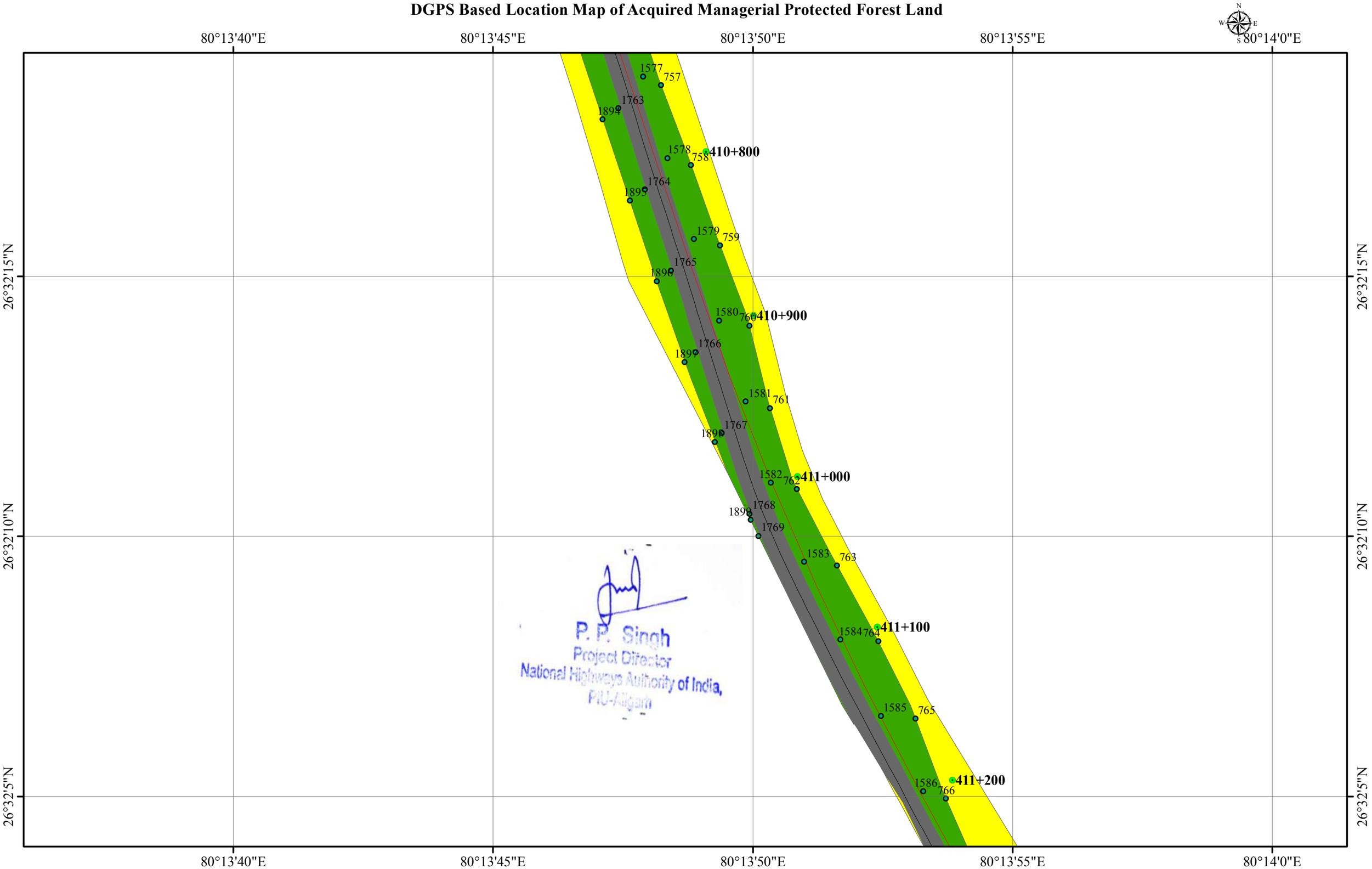

Legend

- ExistingChainage
- GPS_Point
- Proposed Centerline
- Existing Centerline
- Carriageway
- ForestAreaAcquired
- Non_Forest_Area
- PROW

Project:
Construction of NH-91 Pkg-V(Kanpur-District)
(Km 356.000 to Km 414.000)
Aligarh to kanpur Section in the State of Uttar Pradesh

Design Consultant:
M/S SAI Consulting Engineers Pvt Ltd.
SAI-House, Satyam Corporate Square,
B/H Rajpath Club, Ahmedabad 380059
Gujrat-India

Forest Land Required for Diversion: 93.975 Hectare
Non Forest Area:-199.533 Hectare

Projected Coordinate System: WGS_1984_UTM_Zone_43N
Projection: Transverse_Mercator
False_Easting: 500000.00000000
False_Northing: 0.00000000
Central_Meridian: 75.00000000
Scale_Factor: 0.99960000
Latitude_Of_Origin: 0.00000000
Linear Unit: Meter

Geographic Coordinate System: GCS_WGS_1984
Datum: D_WGS_1984
Prime Meridian: Greenwich
Angular Unit: Degree

1:2,000

Meters
0 25 50 100 150 200

DGPS Based Location Map of Acquired Managerial Protected Forest Land



Legend

- ExistingChainage
- GPS_Point
- Proposed Centerline
- Existing Centerline
- Carriageway
- ForestAreaAcquired
- Non_Forest_Area
- PROW

Project:
Construction of NH-91 Pkg-V(Kanpur-District)
(Km 356.000 to Km 414.000)
Aligarh to kanpur Section in the State of Uttar Pradesh

Design Consultant:
M/S SAI Consulting Engineers Pvt Ltd.
SAI-House, Satyam Corporate Square,
B/H Rajpath Club, Ahmedabad 380059
Gujrat-India

Forest Land Required for Diversion: 93.975 Hectare
Non Forest Area:-199.533 Hectare

Projected Coordinate System: WGS_1984_UTM_Zone_43N
Projection: Transverse_Mercator
False_Easting: 500000.00000000
False_Northing: 0.00000000
Central_Meridian: 75.00000000
Scale_Factor: 0.99960000
Latitude_Of_Origin: 0.00000000
Linear Unit: Meter

Geographic Coordinate System: GCS_WGS_1984
Datum: D_WGS_1984
Prime Meridian: Greenwich
Angular Unit: Degree

1:2,000

Meters
0 25 50 100 150 200

DGPS Based Location Map of Acquired Managerial Protected Forest Land

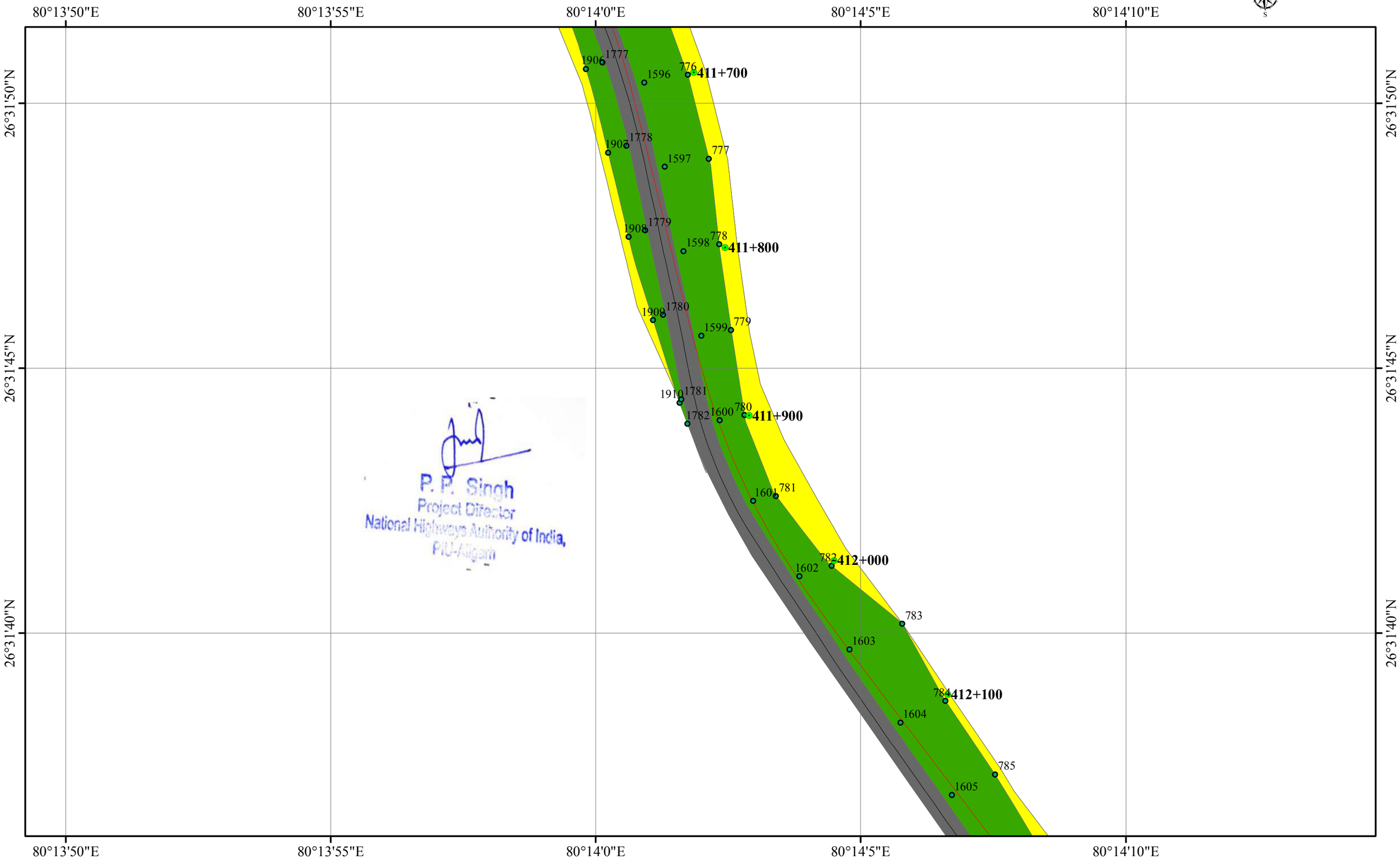

Legend

- ExistingChainage
- GPS_Point
- Proposed Centerline
- Existing Centerline
- Carriageway
- ForestAreaAcquired
- Non_Forest_Area
- PROW

Project:
Construction of NH-91 Pkg-V(Kanpur-District)
(Km 356.000 to Km 414.000)
Aligarh to kanpur Section in the State of Uttar Pradesh

Design Consultant:
M/S SAI Consulting Engineers Pvt Ltd.
SAI-House, Satyam Corporate Square,
B/H Rajpath Club, Ahmedabad 380059
Gujrat-India

Forest Land Required for Diversion: 93.975 Hectare
Non Forest Area:-199.533 Hectare

Projected Coordinate System: WGS_1984_UTM_Zone_43N
Projection: Transverse_Mercator
False_Easting: 500000.00000000
False_Northing: 0.00000000
Central_Meridian: 75.00000000
Scale_Factor: 0.99960000
Latitude_Of_Origin: 0.00000000
Linear Unit: Meter

Geographic Coordinate System: GCS_WGS_1984
Datum: D_WGS_1984
Prime Meridian: Greenwich
Angular Unit: Degree

1:2,000

Meters
0 25 50 100 150 200

DGPS Based Location Map of Acquired Managerial Protected Forest Land



Legend

- ExistingChainage
- GPS_Point
- Proposed Centerline
- Existing Centerline
- Carriageway
- ForestAreaAcquired
- Non_Forest_Area
- PROW

Project:
Construction of NH-91 Pkg-V(Kanpur-District)
(Km 356.000 to Km 414.000)
Aligarh to kanpur Section in the State of Uttar Pradesh

Design Consultant:
M/S SAI Consulting Engineers Pvt Ltd.
SAI-House, Satyam Corporate Square,
B/H Rajpath Club, Ahmedabad 380059
Gujrat-India

Forest Land Required for Diversion: 93.975 Hectare
Non Forest Area:-199.533 Hectare

Projected Coordinate System: WGS_1984_UTM_Zone_43N
Projection: Transverse_Mercator
False_Easting: 500000.00000000
False_Northing: 0.00000000
Central_Meridian: 75.00000000
Scale_Factor: 0.99960000
Latitude_Of_Origin: 0.00000000
Linear Unit: Meter

Geographic Coordinate System: GCS_WGS_1984
Datum: D_WGS_1984
Prime Meridian: Greenwich
Angular Unit: Degree

1:2,000

Meters
0 25 50 100 150 200

DGPS Based Location Map of Acquired Managerial Protected Forest Land



Legend

- ExistingChainage
- GPS_Point
- Proposed Centerline
- Existing Centerline
- Carriageway
- ForestAreaAcquired
- Non_Forest_Area
- PROW

Project:
Construction of NH-91 Pkg-V(Kanpur-District)
(Km 356.000 to Km 414.000)
Aligarh to kanpur Section in the State of Uttar Pradesh

Design Consultant:
M/S SAI Consulting Engineers Pvt Ltd.
SAI-House, Satyam Corporate Square,
B/H Rajpath Club, Ahmedabad 380059
Gujrat-India

Forest Land Required for Diversion: 93.975 Hectare
Non Forest Area:-199.533 Hectare

Projected Coordinate System: WGS_1984_UTM_Zone_43N
Projection: Transverse_Mercator
False_Easting: 500000.00000000
False_Northing: 0.00000000
Central_Meridian: 75.00000000
Scale_Factor: 0.99960000
Latitude_Of_Origin: 0.00000000
Linear Unit: Meter

Geographic Coordinate System: GCS_WGS_1984
Datum: D_WGS_1984
Prime Meridian: Greenwich
Angular Unit: Degree

1:2,000

Meters
0 25 50 100 150 200

DGPS Based Location Map of Acquired Managerial Protected Forest Land

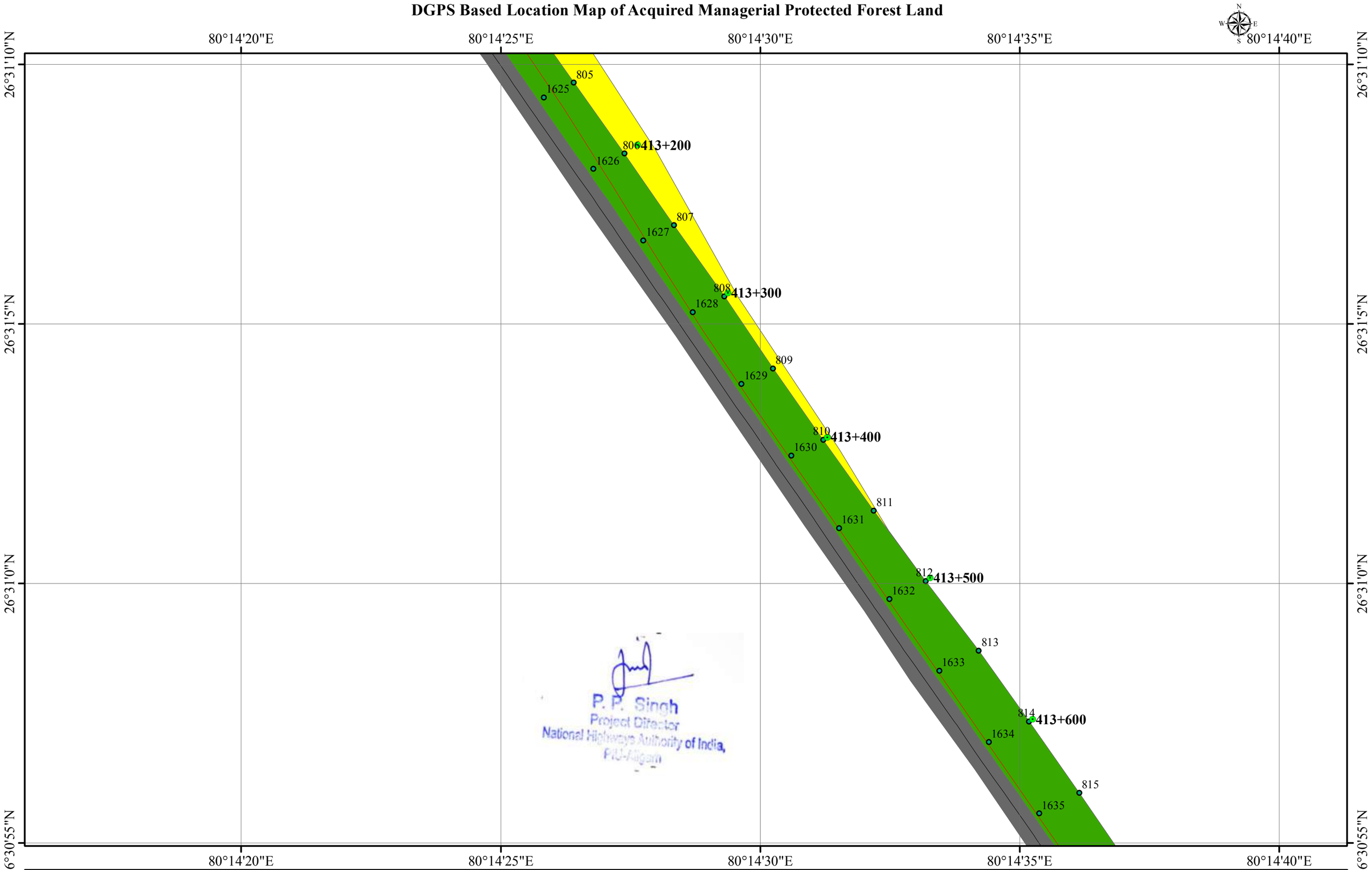

Legend

- ExistingChainage
- GPS_Point
- Proposed Centerline
- Existing Centerline
- Carriageway
- ForestAreaAcquired
- Non_Forest_Area
- PROW

Project:
Construction of NH-91 Pkg-V(Kanpur-District)
(Km 356.000 to Km 414.000)
Aligarh to kanpur Section in the State of Uttar Pradesh

Design Consultant:
M/S SAI Consulting Engineers Pvt Ltd.
SAI-House, Satyam Corporate Square,
B/H Rajpath Club, Ahmedabad 380059
Gujrat-India

Forest Land Required for Diversion: 93.975 Hectare
Non Forest Area:-199.533 Hectare

Projected Coordinate System: WGS_1984_UTM_Zone_43N
Projection: Transverse_Mercator
False_Easting: 500000.00000000
False_Northing: 0.00000000
Central_Meridian: 75.00000000
Scale_Factor: 0.99960000
Latitude_Of_Origin: 0.00000000
Linear Unit: Meter

Geographic Coordinate System: GCS_WGS_1984
Datum: D_WGS_1984
Prime Meridian: Greenwich
Angular Unit: Degree

1:2,000

Meters
0 25 50 100 150 200

DGPS Based Location Map of Acquired Managerial Protected Forest Land

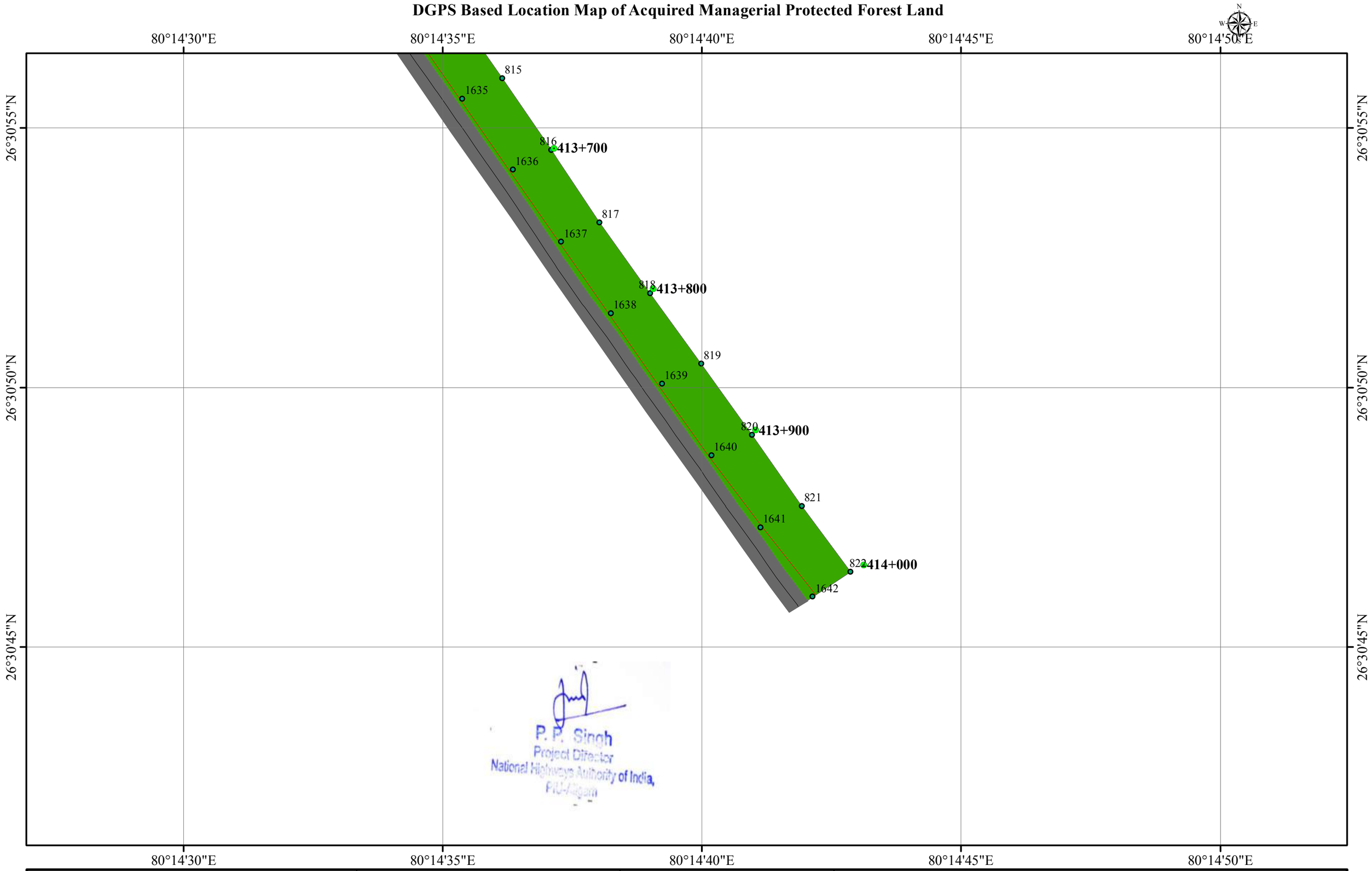

Legend

- ExistingChainage
- GPS_Point
- Proposed Centerline
- Existing Centerline
- Carriageway
- ForestAreaAcquired
- Non_Forest_Area
- PROW

Project:
Construction of NH-91 Pkg-V(Kanpur-District)
(Km 356.000 to Km 414.000)
Aligarh to kanpur Section in the State of Uttar Pradesh

Design Consultant:
M/S SAI Consulting Engineers Pvt Ltd.
SAI-House, Satyam Corporate Square,
B/H Rajpath Club, Ahmedabad 380059
Gujrat-India

Forest Land Required for Diversion: 93.975 Hectare
Non Forest Area:-199.533 Hectare

Projected Coordinate System: WGS_1984_UTM_Zone_43N
Projection: Transverse_Mercator
False_Easting: 500000.00000000
False_Northing: 0.00000000
Central_Meridian: 75.00000000
Scale_Factor: 0.99960000
Latitude_Of_Origin: 0.00000000
Linear Unit: Meter

Geographic Coordinate System: GCS_WGS_1984
Datum: D_WGS_1984
Prime Meridian: Greenwich
Angular Unit: Degree

1:2,000

Meters
0 25 50 100 150 200

GPS Survey Points Location (Latitude and Longitude)of Diverted ProtectedForest Area			GPS Survey Points Location (Latitude and Longitude)of Diverted ProtectedForest Area		
SR. No.	Latitude	Longitude	SR. No.	Latitude	Longitude
1	26° 31' 44.343" N	80° 14' 1.584" E	956	26° 54' 44.753" N	80° 1' 32.978" E
2	26° 31' 45.903" N	80° 14' 1.080" E	957	26° 54' 46.289" N	80° 1' 32.385" E
3	26° 31' 47.474" N	80° 14' 0.621" E	958	26° 54' 47.829" N	80° 1' 31.809" E
4	26° 31' 49.062" N	80° 14' 0.235" E	959	26° 54' 49.374" N	80° 1' 31.246" E
5	26° 31' 50.642" N	80° 13' 59.814" E	960	26° 54' 50.919" N	80° 1' 30.684" E
6	26° 31' 52.193" N	80° 13' 59.276" E	961	26° 54' 52.456" N	80° 1' 30.097" E
7	26° 31' 53.697" N	80° 13' 58.593" E	962	26° 54' 53.964" N	80° 1' 29.429" E
8	26° 31' 55.164" N	80° 13' 57.816" E	963	26° 54' 55.193" N	80° 1' 28.260" E
9	26° 31' 56.623" N	80° 13' 57.020" E	964	26° 54' 56.262" N	80° 1' 26.895" E
10	26° 31' 58.090" N	80° 13' 56.244" E	965	26° 54' 57.336" N	80° 1' 25.535" E
11	26° 31' 59.570" N	80° 13' 55.497" E	966	26° 54' 58.417" N	80° 1' 24.181" E
12	26° 32' 10.314" N	80° 13' 49.959" E	967	26° 54' 59.490" N	80° 1' 22.820" E
13	26° 32' 11.817" N	80° 13' 49.273" E	968	26° 55' 0.581" N	80° 1' 21.476" E
14	26° 32' 13.355" N	80° 13' 48.690" E	969	26° 55' 1.666" N	80° 1' 20.126" E
15	26° 32' 14.906" N	80° 13' 48.149" E	970	26° 55' 2.751" N	80° 1' 18.777" E
16	26° 32' 16.462" N	80° 13' 47.630" E	971	26° 55' 3.861" N	80° 1' 17.454" E
17	26° 32' 18.019" N	80° 13' 47.111" E	972	26° 55' 5.045" N	80° 1' 16.217" E
18	26° 32' 19.576" N	80° 13' 46.592" E	973	26° 55' 6.349" N	80° 1' 15.135" E
19	26° 32' 21.132" N	80° 13' 46.073" E	974	26° 55' 7.691" N	80° 1' 14.114" E
20	26° 32' 22.689" N	80° 13' 45.554" E	975	26° 55' 9.050" N	80° 1' 13.121" E
21	26° 32' 24.245" N	80° 13' 45.035" E	976	26° 55' 10.407" N	80° 1' 12.124" E
22	26° 32' 25.802" N	80° 13' 44.516" E	977	26° 55' 11.755" N	80° 1' 11.112" E
23	26° 32' 27.356" N	80° 13' 43.987" E	978	26° 55' 13.148" N	80° 1' 10.180" E
24	26° 32' 28.887" N	80° 13' 43.381" E	979	26° 55' 14.557" N	80° 1' 9.277" E
25	26° 32' 30.352" N	80° 13' 42.603" E	980	26° 55' 15.869" N	80° 1' 8.211" E
26	26° 32' 31.724" N	80° 13' 41.637" E	981	26° 55' 17.123" N	80° 1' 7.059" E
27	26° 32' 33.036" N	80° 13' 40.569" E	982	26° 55' 18.456" N	80° 1' 6.022" E
28	26° 32' 34.331" N	80° 13' 39.479" E	983	26° 55' 19.805" N	80° 1' 5.013" E
29	26° 32' 35.627" N	80° 13' 38.388" E	984	26° 55' 21.146" N	80° 1' 3.990" E
30	26° 32' 36.923" N	80° 13' 37.297" E	985	26° 55' 22.485" N	80° 1' 2.963" E
31	26° 32' 38.218" N	80° 13' 36.206" E	986	26° 55' 23.830" N	80° 1' 1.945" E
32	26° 32' 39.514" N	80° 13' 35.116" E	987	26° 55' 25.185" N	80° 1' 0.944" E
33	26° 32' 40.809" N	80° 13' 34.025" E	988	26° 55' 26.528" N	80° 0' 59.924" E
34	26° 32' 42.105" N	80° 13' 32.934" E	989	26° 55' 27.861" N	80° 0' 58.888" E
35	26° 32' 43.401" N	80° 13' 31.843" E	990	26° 55' 29.234" N	80° 0' 57.926" E
36	26° 32' 44.696" N	80° 13' 30.753" E	991	26° 55' 30.689" N	80° 0' 57.136" E
37	26° 32' 46.030" N	80° 13' 29.721" E	992	26° 55' 31.935" N	80° 0' 55.973" E
38	26° 32' 47.365" N	80° 13' 28.690" E	993	26° 55' 33.210" N	80° 0' 54.852" E
39	26° 32' 48.699" N	80° 13' 27.659" E	994	26° 55' 34.585" N	80° 0' 53.885" E
40	26° 32' 50.065" N	80° 13' 26.681" E	995	26° 55' 35.962" N	80° 0' 52.923" E
41	26° 32' 51.442" N	80° 13' 25.721" E	996	26° 55' 37.347" N	80° 0' 51.975" E
42	26° 32' 52.900" N	80° 13' 24.927" E	997	26° 55' 38.725" N	80° 0' 51.014" E
43	26° 32' 54.357" N	80° 13' 24.127" E	998	26° 55' 40.098" N	80° 0' 50.046" E
44	26° 33' 13.343" N	80° 13' 22.734" E	999	26° 55' 41.571" N	80° 0' 49.290" E
45	26° 33' 14.968" N	80° 13' 22.691" E	1000	26° 55' 43.130" N	80° 0' 48.783" E
46	26° 33' 16.592" N	80° 13' 22.648" E	1001	26° 55' 44.693" N	80° 0' 48.286" E
47	26° 33' 18.217" N	80° 13' 22.611" E	1002	26° 55' 46.243" N	80° 0' 47.743" E
48	26° 33' 19.768" N	80° 13' 22.608" E	1003	26° 55' 47.805" N	80° 0' 47.243" E
49	26° 33' 21.388" N	80° 13' 22.462" E	1004	26° 55' 49.371" N	80° 0' 46.758" E
50	26° 33' 23.008" N	80° 13' 22.379" E	1005	26° 55' 50.933" N	80° 0' 46.258" E
51	26° 33' 24.626" N	80° 13' 22.315" E	1006	26° 55' 52.496" N	80° 0' 45.765" E
52	26° 33' 26.243" N	80° 13' 22.133" E	1007	26° 55' 54.054" N	80° 0' 45.249" E
53	26° 34' 18.002" N	80° 13' 17.499" E	1008	26° 55' 55.611" N	80° 0' 44.730" E
54	26° 34' 19.616" N	80° 13' 17.285" E	1009	26° 55' 57.176" N	80° 0' 44.243" E
55	26° 34' 21.230" N	80° 13' 17.071" E	1010	26° 55' 58.746" N	80° 0' 43.777" E
56	26° 34' 22.846" N	80° 13' 16.894" E	1011	26° 56' 0.311" N	80° 0' 43.287" E
57	26° 34' 24.460" N	80° 13' 16.678" E	1012	26° 56' 1.875" N	80° 0' 42.795" E
58	26° 34' 26.076" N	80° 13' 16.488" E	1013	26° 56' 3.439" N	80° 0' 42.306" E
59	26° 34' 27.687" N	80° 13' 16.257" E	1014	26° 56' 5.015" N	80° 0' 41.866" E
60	26° 34' 29.303" N	80° 13' 16.060" E	1015	26° 56' 6.587" N	80° 0' 41.406" E
61	26° 34' 30.915" N	80° 13' 15.843" E	1016	26° 56' 8.150" N	80° 0' 40.909" E

P. P. Singh
Project Director
National Highways Authority of India,
PIU-Hajipur

GPS Survey Points Location (Latitude and Longitude)of Diverted ProtectedForest Area			GPS Survey Points Location (Latitude and Longitude)of Diverted ProtectedForest Area		
SR. No.	Latitude	Longitude	SR. No.	Latitude	Longitude
62	26° 34' 32.519" N	80° 13' 15.566" E	1017	26° 56' 9.711" N	80° 0' 40.408" E
63	26° 34' 34.134" N	80° 13' 15.368" E	1018	26° 56' 11.275" N	80° 0' 39.915" E
64	26° 34' 35.749" N	80° 13' 15.170" E	1019	26° 56' 12.835" N	80° 0' 39.406" E
65	26° 34' 37.364" N	80° 13' 14.969" E	1020	26° 56' 14.402" N	80° 0' 38.927" E
66	26° 34' 38.974" N	80° 13' 14.723" E	1021	26° 56' 15.967" N	80° 0' 38.441" E
67	26° 37' 46.639" N	80° 10' 26.563" E	1022	26° 56' 17.530" N	80° 0' 37.943" E
68	26° 37' 48.090" N	80° 10' 25.749" E	1023	26° 56' 19.096" N	80° 0' 37.459" E
69	26° 37' 49.545" N	80° 10' 24.943" E	1024	26° 56' 20.659" N	80° 0' 36.961" E
70	26° 37' 50.999" N	80° 10' 24.136" E	1025	26° 56' 22.220" N	80° 0' 36.461" E
71	26° 37' 52.454" N	80° 10' 23.330" E	1026	26° 56' 23.783" N	80° 0' 35.965" E
72	26° 37' 53.908" N	80° 10' 22.524" E	1027	26° 56' 25.322" N	80° 0' 35.383" E
73	26° 37' 55.363" N	80° 10' 21.717" E	1028	26° 56' 26.768" N	80° 0' 34.562" E
74	26° 37' 56.818" N	80° 10' 20.911" E	1029	26° 56' 28.159" N	80° 0' 33.625" E
75	26° 37' 58.270" N	80° 10' 20.100" E	1030	26° 56' 29.549" N	80° 0' 32.686" E
76	26° 37' 59.695" N	80° 10' 19.232" E	1031	26° 56' 30.942" N	80° 0' 31.752" E
77	26° 38' 1.040" N	80° 10' 18.219" E	1032	26° 56' 32.340" N	80° 0' 30.828" E
78	26° 38' 2.283" N	80° 10' 17.055" E	1033	26° 56' 33.733" N	80° 0' 29.895" E
79	26° 38' 3.470" N	80° 10' 15.819" E	1034	26° 56' 35.124" N	80° 0' 28.957" E
80	26° 38' 4.659" N	80° 10' 14.587" E	1035	26° 56' 36.516" N	80° 0' 28.022" E
81	26° 38' 48.272" N	80° 9' 37.720" E	1036	26° 56' 37.901" N	80° 0' 27.075" E
82	26° 38' 49.801" N	80° 9' 37.111" E	1037	26° 56' 39.291" N	80° 0' 26.135" E
83	26° 38' 51.340" N	80° 9' 36.532" E	1038	26° 56' 40.686" N	80° 0' 25.204" E
84	26° 38' 52.872" N	80° 9' 35.930" E	1039	26° 56' 42.072" N	80° 0' 24.258" E
85	26° 38' 54.376" N	80° 9' 35.246" E	1040	26° 56' 43.462" N	80° 0' 23.320" E
86	26° 38' 55.878" N	80° 9' 34.555" E	1041	26° 56' 44.859" N	80° 0' 22.393" E
87	26° 38' 57.357" N	80° 9' 33.808" E	1042	26° 56' 46.258" N	80° 0' 21.472" E
88	26° 38' 58.793" N	80° 9' 32.962" E	1043	26° 56' 47.662" N	80° 0' 20.559" E
89	26° 39' 0.165" N	80° 9' 31.994" E	1044	26° 56' 49.048" N	80° 0' 19.612" E
90	26° 39' 1.582" N	80° 9' 31.110" E	1045	26° 56' 50.437" N	80° 0' 18.671" E
91	26° 39' 3.019" N	80° 9' 30.266" E	1046	26° 56' 51.836" N	80° 0' 17.749" E
92	26° 39' 4.456" N	80° 9' 29.422" E	1047	26° 56' 53.238" N	80° 0' 16.832" E
93	26° 39' 5.893" N	80° 9' 28.578" E	1048	26° 56' 54.636" N	80° 0' 15.907" E
94	26° 39' 7.331" N	80° 9' 27.734" E	1049	26° 56' 56.033" N	80° 0' 14.983" E
95	26° 47' 16.207" N	80° 5' 9.641" E	1050	26° 56' 57.428" N	80° 0' 14.053" E
96	26° 54' 21.867" N	80° 1' 38.178" E	1051	26° 56' 58.820" N	80° 0' 13.117" E
97	26° 54' 23.455" N	80° 1' 37.804" E	1052	26° 57' 0.219" N	80° 0' 12.195" E
98	26° 54' 25.026" N	80° 1' 37.344" E	1053	26° 57' 1.621" N	80° 0' 11.277" E
99	26° 54' 26.580" N	80° 1' 36.817" E	1054	26° 57' 3.018" N	80° 0' 10.351" E
100	26° 54' 28.144" N	80° 1' 36.338" E	1055	26° 57' 4.414" N	80° 0' 9.424" E
101	26° 54' 29.758" N	80° 1' 36.124" E	1056	26° 57' 5.815" N	80° 0' 8.504" E
102	26° 54' 31.370" N	80° 1' 35.901" E	1057	26° 57' 7.214" N	80° 0' 7.583" E
103	26° 54' 32.981" N	80° 1' 35.664" E	1058	26° 57' 8.610" N	80° 0' 6.655" E
104	26° 54' 34.596" N	80° 1' 35.462" E	1059	26° 57' 10.008" N	80° 0' 5.730" E
105	26° 54' 36.208" N	80° 1' 35.248" E	1060	26° 57' 11.389" N	80° 0' 4.774" E
106	26° 54' 37.771" N	80° 1' 34.756" E	1061	26° 57' 12.783" N	80° 0' 3.843" E
107	26° 54' 39.323" N	80° 1' 34.220" E	1062	26° 57' 14.181" N	80° 0' 2.920" E
108	26° 54' 40.829" N	80° 1' 33.539" E	1063	26° 57' 15.605" N	80° 0' 2.046" E
109	26° 54' 42.334" N	80° 1' 32.857" E	1064	26° 57' 17.091" N	80° 0' 1.317" E
110	26° 54' 43.829" N	80° 1' 32.147" E	1065	26° 57' 18.607" N	80° 0' 0.665" E
111	26° 54' 45.325" N	80° 1' 31.443" E	1066	26° 57' 20.135" N	80° 0' 0.046" E
112	26° 54' 46.886" N	80° 1' 30.938" E	1067	26° 57' 21.665" N	79° 59' 59.437" E
113	26° 54' 48.445" N	80° 1' 30.429" E	1068	26° 57' 23.188" N	79° 59' 58.805" E
114	26° 54' 49.993" N	80° 1' 29.879" E	1069	26° 57' 24.704" N	79° 59' 58.153" E
115	26° 54' 51.537" N	80° 1' 29.313" E	1070	26° 57' 26.218" N	79° 59' 57.493" E
116	26° 54' 53.078" N	80° 1' 28.742" E	1071	26° 57' 27.688" N	79° 59' 56.728" E
117	26° 54' 54.420" N	80° 1' 27.746" E	1072	26° 57' 29.075" N	79° 59' 55.783" E
118	26° 54' 55.602" N	80° 1' 26.502" E	1073	26° 57' 30.447" N	79° 59' 54.811" E
119	26° 54' 56.652" N	80° 1' 25.150" E	1074	26° 57' 31.832" N	79° 59' 53.864" E
120	26° 54' 57.621" N	80° 1' 23.703" E	1075	26° 57' 33.240" N	79° 59' 52.960" E
121	26° 54' 58.629" N	80° 1' 22.282" E	1076	26° 57' 34.610" N	79° 59' 51.985" E
122	26° 54' 59.645" N	80° 1' 20.867" E	1077	26° 57' 35.928" N	79° 59' 50.926" E

P. P. Singh
Project Director
National Highways Authority of India,

GPS Survey Points Location (Latitude and Longitude)of Diverted ProtectedForest Area			GPS Survey Points Location (Latitude and Longitude)of Diverted ProtectedForest Area		
SR. No.	Latitude	Longitude	SR. No.	Latitude	Longitude
123	26° 55' 0.713" N	80° 1' 19.501" E	1078	26° 57' 37.143" N	79° 59' 49.723" E
124	26° 55' 1.873" N	80° 1' 18.232" E	1079	26° 57' 38.358" N	79° 59' 48.518" E
125	26° 55' 3.120" N	80° 1' 17.071" E	1080	26° 57' 39.571" N	79° 59' 47.311" E
126	26° 55' 3.826" N	80° 1' 16.139" E	1081	26° 57' 40.762" N	79° 59' 46.078" E
127	26° 55' 3.999" N	80° 1' 16.344" E	1082	26° 57' 41.939" N	79° 59' 44.830" E
128	26° 55' 4.073" N	80° 1' 15.994" E	1083	26° 57' 43.147" N	79° 59' 43.617" E
129	26° 31' 43.944" N	80° 14' 1.734" E	1084	26° 57' 44.332" N	79° 59' 42.376" E
130	26° 31' 44.405" N	80° 14' 1.615" E	1085	26° 57' 45.519" N	79° 59' 41.137" E
131	26° 31' 46.000" N	80° 14' 1.270" E	1086	26° 57' 46.705" N	79° 59' 39.897" E
132	26° 31' 47.596" N	80° 14' 0.931" E	1087	26° 57' 47.889" N	79° 59' 38.656" E
133	26° 31' 49.191" N	80° 14' 0.581" E	1088	26° 57' 49.099" N	79° 59' 37.446" E
134	26° 31' 50.763" N	80° 14' 0.126" E	1089	26° 30' 46.450" N	80° 14' 42.867" E
135	26° 31' 52.287" N	80° 13' 59.502" E	1090	26° 30' 47.713" N	80° 14' 41.926" E
136	26° 31' 53.757" N	80° 13' 58.733" E	1091	26° 30' 49.089" N	80° 14' 40.965" E
137	26° 31' 55.219" N	80° 13' 57.943" E	1092	26° 30' 50.456" N	80° 14' 39.988" E
138	26° 31' 56.678" N	80° 13' 57.148" E	1093	26° 30' 51.816" N	80° 14' 38.998" E
139	26° 31' 58.146" N	80° 13' 56.373" E	1094	26° 30' 53.183" N	80° 14' 38.022" E
140	26° 31' 59.596" N	80° 13' 55.558" E	1095	26° 30' 54.579" N	80° 14' 37.096" E
141	26° 32' 1.056" N	80° 13' 54.764" E	1096	26° 30' 55.962" N	80° 14' 36.148" E
142	26° 32' 10.006" N	80° 13' 50.111" E	1097	26° 30' 57.337" N	80° 14' 35.185" E
143	26° 32' 10.432" N	80° 13' 49.938" E	1098	26° 30' 58.706" N	80° 14' 34.212" E
144	26° 32' 11.983" N	80° 13' 49.400" E	1099	26° 31' 0.046" N	80° 14' 33.189" E
145	26° 32' 13.545" N	80° 13' 48.900" E	1100	26° 31' 1.399" N	80° 14' 32.190" E
146	26° 32' 15.112" N	80° 13' 48.425" E	1101	26° 31' 2.767" N	80° 14' 31.215" E
147	26° 32' 16.673" N	80° 13' 47.922" E	1102	26° 31' 4.140" N	80° 14' 30.248" E
148	26° 32' 18.233" N	80° 13' 47.414" E	1103	26° 31' 5.531" N	80° 14' 29.313" E
149	26° 32' 19.798" N	80° 13' 46.930" E	1104	26° 31' 6.899" N	80° 14' 28.338" E
150	26° 32' 21.357" N	80° 13' 46.421" E	1105	26° 31' 8.278" N	80° 14' 27.383" E
151	26° 32' 22.922" N	80° 13' 45.934" E	1106	26° 31' 9.646" N	80° 14' 26.407" E
152	26° 32' 24.476" N	80° 13' 45.408" E	1107	26° 31' 11.021" N	80° 14' 25.444" E
153	26° 32' 26.035" N	80° 13' 44.895" E	1108	26° 31' 12.392" N	80° 14' 24.473" E
154	26° 32' 27.591" N	80° 13' 44.375" E	1109	26° 31' 13.769" N	80° 14' 23.515" E
155	26° 32' 29.149" N	80° 13' 43.862" E	1110	26° 31' 15.148" N	80° 14' 22.559" E
156	26° 32' 30.566" N	80° 13' 42.991" E	1111	26° 31' 16.531" N	80° 14' 21.610" E
157	26° 32' 31.871" N	80° 13' 41.914" E	1112	26° 31' 17.970" N	80° 14' 20.771" E
158	26° 32' 33.171" N	80° 13' 40.831" E	1113	26° 31' 19.406" N	80° 14' 19.924" E
159	26° 32' 34.478" N	80° 13' 39.757" E	1114	26° 31' 20.749" N	80° 14' 18.907" E
160	26° 32' 35.774" N	80° 13' 38.667" E	1115	26° 31' 22.131" N	80° 14' 17.957" E
161	26° 32' 37.063" N	80° 13' 37.566" E	1116	26° 31' 23.498" N	80° 14' 16.980" E
162	26° 32' 38.354" N	80° 13' 36.470" E	1117	26° 31' 24.917" N	80° 14' 16.099" E
163	26° 32' 39.670" N	80° 13' 35.409" E	1118	26° 31' 26.357" N	80° 14' 15.262" E
164	26° 32' 40.958" N	80° 13' 34.307" E	1119	26° 31' 27.758" N	80° 14' 14.347" E
165	26° 32' 42.248" N	80° 13' 33.209" E	1120	26° 31' 29.155" N	80° 14' 13.425" E
166	26° 32' 43.543" N	80° 13' 32.118" E	1121	26° 31' 30.444" N	80° 14' 12.325" E
167	26° 32' 44.854" N	80° 13' 31.050" E	1122	26° 31' 31.793" N	80° 14' 11.318" E
168	26° 32' 46.154" N	80° 13' 29.966" E	1123	26° 31' 33.157" N	80° 14' 10.335" E
169	26° 32' 47.448" N	80° 13' 28.873" E	1124	26° 31' 34.520" N	80° 14' 9.351" E
170	26° 32' 48.768" N	80° 13' 27.819" E	1125	26° 31' 35.904" N	80° 14' 8.404" E
171	26° 32' 50.153" N	80° 13' 26.875" E	1126	26° 31' 37.330" N	80° 14' 7.538" E
172	26° 32' 51.585" N	80° 13' 26.021" E	1127	26° 31' 38.717" N	80° 14' 6.596" E
173	26° 32' 52.977" N	80° 13' 25.090" E	1128	26° 31' 40.170" N	80° 14' 5.789" E
174	26° 32' 54.387" N	80° 13' 24.191" E	1129	26° 31' 41.264" N	80° 14' 4.456" E
175	26° 32' 55.810" N	80° 13' 23.319" E	1130	26° 31' 42.582" N	80° 14' 3.404" E
176	26° 33' 13.246" N	80° 13' 22.736" E	1131	26° 31' 44.110" N	80° 14' 2.806" E
177	26° 33' 14.921" N	80° 13' 22.773" E	1132	26° 31' 45.719" N	80° 14' 2.554" E
178	26° 33' 16.546" N	80° 13' 22.805" E	1133	26° 31' 47.332" N	80° 14' 2.328" E
179	26° 33' 18.171" N	80° 13' 22.825" E	1134	26° 31' 48.947" N	80° 14' 2.137" E
180	26° 33' 19.796" N	80° 13' 22.853" E	1135	26° 31' 50.531" N	80° 14' 1.736" E
181	26° 33' 21.420" N	80° 13' 22.901" E	1136	26° 31' 52.076" N	80° 14' 1.177" E
182	26° 33' 23.039" N	80° 13' 22.761" E	1137	26° 31' 53.551" N	80° 14' 0.419" E
183	26° 33' 24.648" N	80° 13' 22.509" E	1138	26° 31' 55.002" N	80° 13' 59.605" E

P. P. Singh
Project Director
National Highways Authority of India

GPS Survey Points Location (Latitude and Longitude)of Diverted ProtectedForest Area			GPS Survey Points Location (Latitude and Longitude)of Diverted ProtectedForest Area		
SR. No.	Latitude	Longitude	SR. No.	Latitude	Longitude
184	26° 33' 26.254" N	80° 13' 22.235" E	1139	26° 31' 56.479" N	80° 13' 58.853" E
185	26° 33' 27.861" N	80° 13' 21.965" E	1140	26° 31' 57.947" N	80° 13' 58.079" E
186	26° 34' 16.586" N	80° 13' 17.687" E	1141	26° 31' 59.425" N	80° 13' 57.327" E
187	26° 34' 18.052" N	80° 13' 17.729" E	1142	26° 32' 0.880" N	80° 13' 56.521" E
188	26° 34' 19.677" N	80° 13' 17.750" E	1143	26° 32' 2.342" N	80° 13' 55.733" E
189	26° 34' 21.300" N	80° 13' 17.671" E	1144	26° 32' 3.504" N	80° 13' 54.483" E
190	26° 34' 22.914" N	80° 13' 17.473" E	1145	26° 32' 4.955" N	80° 13' 53.721" E
191	26° 34' 24.520" N	80° 13' 17.197" E	1146	26° 32' 6.492" N	80° 13' 53.134" E
192	26° 34' 26.125" N	80° 13' 16.912" E	1147	26° 32' 7.982" N	80° 13' 52.415" E
193	26° 34' 27.731" N	80° 13' 16.631" E	1148	26° 32' 9.440" N	80° 13' 51.619" E
194	26° 34' 29.338" N	80° 13' 16.366" E	1149	26° 32' 10.911" N	80° 13' 50.850" E
195	26° 34' 30.946" N	80° 13' 16.105" E	1150	26° 32' 12.466" N	80° 13' 50.333" E
196	26° 34' 32.551" N	80° 13' 15.824" E	1151	26° 32' 14.050" N	80° 13' 49.934" E
197	26° 34' 34.158" N	80° 13' 15.556" E	1152	26° 32' 15.593" N	80° 13' 49.369" E
198	26° 34' 35.767" N	80° 13' 15.297" E	1153	26° 32' 17.139" N	80° 13' 48.811" E
199	26° 34' 37.375" N	80° 13' 15.041" E	1154	26° 32' 18.678" N	80° 13' 48.230" E
200	26° 34' 38.977" N	80° 13' 14.737" E	1155	26° 32' 20.238" N	80° 13' 47.725" E
201	26° 34' 40.564" N	80° 13' 14.352" E	1156	26° 32' 21.791" N	80° 13' 47.193" E
202	26° 37' 45.969" N	80° 10' 26.962" E	1157	26° 32' 23.360" N	80° 13' 46.722" E
203	26° 37' 46.767" N	80° 10' 26.545" E	1158	26° 32' 24.946" N	80° 13' 46.328" E
204	26° 37' 48.238" N	80° 10' 25.775" E	1159	26° 32' 26.518" N	80° 13' 45.872" E
205	26° 37' 49.710" N	80° 10' 25.009" E	1160	26° 32' 28.060" N	80° 13' 45.303" E
206	26° 37' 51.186" N	80° 10' 24.254" E	1161	26° 32' 29.635" N	80° 13' 44.862" E
207	26° 37' 52.662" N	80° 10' 23.497" E	1162	26° 32' 31.021" N	80° 13' 43.948" E
208	26° 37' 54.142" N	80° 10' 22.750" E	1163	26° 32' 32.299" N	80° 13' 42.836" E
209	26° 37' 55.617" N	80° 10' 21.991" E	1164	26° 32' 33.579" N	80° 13' 41.722" E
210	26° 37' 57.105" N	80° 10' 21.263" E	1165	26° 32' 34.827" N	80° 13' 40.566" E
211	26° 37' 58.576" N	80° 10' 20.496" E	1166	26° 32' 36.115" N	80° 13' 39.466" E
212	26° 38' 0.000" N	80° 10' 19.631" E	1167	26° 32' 37.416" N	80° 13' 38.383" E
213	26° 38' 1.210" N	80° 10' 18.435" E	1168	26° 32' 38.695" N	80° 13' 37.269" E
214	26° 38' 2.391" N	80° 10' 17.193" E	1169	26° 32' 40.000" N	80° 13' 36.193" E
215	26° 38' 3.566" N	80° 10' 15.945" E	1170	26° 32' 41.359" N	80° 13' 35.202" E
216	26° 38' 4.746" N	80° 10' 14.702" E	1171	26° 32' 42.677" N	80° 13' 34.150" E
217	26° 38' 5.930" N	80° 10' 13.463" E	1172	26° 32' 43.967" N	80° 13' 33.052" E
218	26° 38' 47.807" N	80° 9' 37.969" E	1173	26° 32' 45.254" N	80° 13' 31.949" E
219	26° 38' 48.409" N	80° 9' 37.772" E	1174	26° 32' 46.558" N	80° 13' 30.872" E
220	26° 38' 49.979" N	80° 9' 37.307" E	1175	26° 32' 47.890" N	80° 13' 29.837" E
221	26° 38' 51.546" N	80° 9' 36.826" E	1176	26° 32' 49.243" N	80° 13' 28.838" E
222	26° 38' 53.097" N	80° 9' 36.287" E	1177	26° 32' 50.671" N	80° 13' 27.980" E
223	26° 38' 54.618" N	80° 9' 35.653" E	1178	26° 32' 52.160" N	80° 13' 27.258" E
224	26° 38' 56.131" N	80° 9' 34.991" E	1179	26° 32' 53.667" N	80° 13' 26.583" E
225	26° 38' 57.638" N	80° 9' 34.315" E	1180	26° 32' 55.144" N	80° 13' 25.834" E
226	26° 38' 59.125" N	80° 9' 33.586" E	1181	26° 32' 56.296" N	80° 13' 24.637" E
227	26° 39' 0.536" N	80° 9' 32.690" E	1182	26° 32' 57.539" N	80° 13' 23.659" E
228	26° 39' 1.909" N	80° 9' 31.723" E	1183	26° 32' 59.146" N	80° 13' 23.452" E
229	26° 39' 3.279" N	80° 9' 30.750" E	1184	26° 33' 0.769" N	80° 13' 23.484" E
230	26° 39' 4.637" N	80° 9' 29.758" E	1185	26° 33' 2.393" N	80° 13' 23.467" E
231	26° 39' 5.991" N	80° 9' 28.757" E	1186	26° 33' 4.015" N	80° 13' 23.537" E
232	26° 39' 7.355" N	80° 9' 27.775" E	1187	26° 33' 5.635" N	80° 13' 23.683" E
233	26° 47' 14.615" N	80° 5' 10.198" E	1188	26° 33' 7.256" N	80° 13' 23.804" E
234	26° 47' 16.232" N	80° 5' 9.710" E	1189	26° 33' 8.880" N	80° 13' 23.814" E
235	26° 47' 17.734" N	80° 5' 9.022" E	1190	26° 33' 10.505" N	80° 13' 23.783" E
236	26° 54' 20.355" N	80° 1' 38.612" E	1191	26° 33' 12.130" N	80° 13' 23.757" E
237	26° 54' 21.634" N	80° 1' 38.288" E	1192	26° 33' 13.755" N	80° 13' 23.791" E
238	26° 54' 23.221" N	80° 1' 37.899" E	1193	26° 33' 15.378" N	80° 13' 23.749" E
239	26° 54' 24.821" N	80° 1' 37.584" E	1194	26° 33' 17.001" N	80° 13' 23.793" E
240	26° 54' 26.425" N	80° 1' 37.296" E	1195	26° 33' 18.624" N	80° 13' 23.873" E
241	26° 54' 28.030" N	80° 1' 37.010" E	1196	26° 33' 20.247" N	80° 13' 23.970" E
242	26° 54' 29.633" N	80° 1' 36.719" E	1197	26° 33' 21.867" N	80° 13' 23.897" E
243	26° 54' 31.237" N	80° 1' 36.422" E	1198	26° 33' 23.484" N	80° 13' 23.721" E
244	26° 54' 32.840" N	80° 1' 36.128" E	1199	26° 33' 25.097" N	80° 13' 23.501" E

P. P. Singh
Project Director
National Highways Authority of India,
Faridabad

GPS Survey Points Location (Latitude and Longitude)of Diverted ProtectedForest Area			GPS Survey Points Location (Latitude and Longitude)of Diverted ProtectedForest Area		
SR. No.	Latitude	Longitude	SR. No.	Latitude	Longitude
245	26° 54' 34.447" N	80° 1' 35.858" E	1200	26° 33' 26.709" N	80° 13' 23.273" E
246	26° 54' 36.045" N	80° 1' 35.533" E	1201	26° 33' 28.319" N	80° 13' 23.026" E
247	26° 54' 37.593" N	80° 1' 34.988" E	1202	26° 33' 29.936" N	80° 13' 22.869" E
248	26° 54' 39.127" N	80° 1' 34.389" E	1203	26° 33' 31.545" N	80° 13' 22.644" E
249	26° 54' 40.663" N	80° 1' 33.799" E	1204	26° 33' 33.152" N	80° 13' 22.372" E
250	26° 54' 42.200" N	80° 1' 33.209" E	1205	26° 33' 34.766" N	80° 13' 22.165" E
251	26° 54' 43.747" N	80° 1' 32.654" E	1206	26° 33' 36.307" N	80° 13' 21.716" E
252	26° 54' 45.286" N	80° 1' 32.073" E	1207	26° 33' 37.920" N	80° 13' 21.702" E
253	26° 54' 46.825" N	80° 1' 31.491" E	1208	26° 33' 39.500" N	80° 13' 22.092" E
254	26° 54' 48.364" N	80° 1' 30.909" E	1209	26° 33' 41.062" N	80° 13' 22.589" E
255	26° 54' 49.906" N	80° 1' 30.336" E	1210	26° 33' 42.642" N	80° 13' 22.522" E
256	26° 54' 51.444" N	80° 1' 29.753" E	1211	26° 33' 44.243" N	80° 13' 22.231" E
257	26° 54' 52.984" N	80° 1' 29.176" E	1212	26° 33' 45.862" N	80° 13' 22.070" E
258	26° 54' 54.368" N	80° 1' 28.256" E	1213	26° 33' 47.453" N	80° 13' 21.854" E
259	26° 54' 55.441" N	80° 1' 26.896" E	1214	26° 33' 49.047" N	80° 13' 21.555" E
260	26° 54' 56.519" N	80° 1' 25.540" E	1215	26° 33' 50.663" N	80° 13' 21.375" E
261	26° 54' 57.596" N	80° 1' 24.182" E	1216	26° 33' 52.278" N	80° 13' 21.176" E
262	26° 54' 58.676" N	80° 1' 22.828" E	1217	26° 33' 53.897" N	80° 13' 21.027" E
263	26° 54' 59.764" N	80° 1' 21.481" E	1218	26° 33' 55.512" N	80° 13' 20.832" E
264	26° 55' 0.844" N	80° 1' 20.127" E	1219	26° 33' 57.132" N	80° 13' 20.683" E
265	26° 55' 1.923" N	80° 1' 18.771" E	1220	26° 33' 58.753" N	80° 13' 20.558" E
266	26° 55' 3.027" N	80° 1' 17.442" E	1221	26° 34' 0.371" N	80° 13' 20.396" E
267	26° 55' 4.179" N	80° 1' 16.164" E	1222	26° 34' 1.986" N	80° 13' 20.195" E
268	26° 55' 5.451" N	80° 1' 15.038" E	1223	26° 34' 3.597" N	80° 13' 19.956" E
269	26° 30' 45.967" N	80° 14' 42.136" E	1224	26° 34' 5.213" N	80° 13' 19.771" E
270	26° 30' 47.304" N	80° 14' 41.128" E	1225	26° 34' 6.833" N	80° 13' 19.632" E
271	26° 30' 48.691" N	80° 14' 40.187" E	1226	26° 34' 8.448" N	80° 13' 19.438" E
272	26° 30' 50.070" N	80° 14' 39.230" E	1227	26° 34' 10.060" N	80° 13' 19.208" E
273	26° 30' 51.430" N	80° 14' 38.241" E	1228	26° 34' 11.678" N	80° 13' 19.037" E
274	26° 30' 52.808" N	80° 14' 37.286" E	1229	26° 34' 13.295" N	80° 13' 18.861" E
275	26° 30' 54.200" N	80° 14' 36.354" E	1230	26° 34' 14.914" N	80° 13' 18.751" E
276	26° 30' 55.567" N	80° 14' 35.378" E	1231	26° 34' 16.538" N	80° 13' 18.785" E
277	26° 30' 56.939" N	80° 14' 34.410" E	1232	26° 34' 18.163" N	80° 13' 18.775" E
278	26° 30' 58.317" N	80° 14' 33.452" E	1233	26° 34' 19.787" N	80° 13' 18.720" E
279	26° 30' 59.693" N	80° 14' 32.492" E	1234	26° 34' 21.412" N	80° 13' 18.703" E
280	26° 31' 1.063" N	80° 14' 31.520" E	1235	26° 34' 23.032" N	80° 13' 18.580" E
281	26° 31' 2.462" N	80° 14' 30.602" E	1236	26° 34' 24.635" N	80° 13' 18.285" E
282	26° 31' 3.839" N	80° 14' 29.643" E	1237	26° 34' 26.219" N	80° 13' 17.883" E
283	26° 31' 5.224" N	80° 14' 28.698" E	1238	26° 34' 27.819" N	80° 13' 17.564" E
284	26° 31' 6.608" N	80° 14' 27.750" E	1239	26° 34' 29.427" N	80° 13' 17.305" E
285	26° 31' 7.984" N	80° 14' 26.789" E	1240	26° 34' 31.041" N	80° 13' 17.098" E
286	26° 31' 9.362" N	80° 14' 25.832" E	1241	26° 34' 32.651" N	80° 13' 16.853" E
287	26° 31' 10.745" N	80° 14' 24.884" E	1242	26° 34' 34.264" N	80° 13' 16.647" E
288	26° 31' 12.124" N	80° 14' 23.928" E	1243	26° 34' 35.888" N	80° 13' 16.662" E
289	26° 31' 13.496" N	80° 14' 22.960" E	1244	26° 34' 37.506" N	80° 13' 16.522" E
290	26° 31' 14.874" N	80° 14' 22.002" E	1245	26° 34' 39.088" N	80° 13' 16.106" E
291	26° 31' 16.241" N	80° 14' 21.027" E	1246	26° 34' 40.643" N	80° 13' 15.583" E
292	26° 31' 17.630" N	80° 14' 20.090" E	1247	26° 34' 42.185" N	80° 13' 15.011" E
293	26° 31' 19.007" N	80° 14' 19.130" E	1248	26° 34' 43.744" N	80° 13' 14.503" E
294	26° 31' 20.385" N	80° 14' 18.172" E	1249	26° 34' 45.322" N	80° 13' 14.068" E
295	26° 31' 21.775" N	80° 14' 17.236" E	1250	26° 34' 46.900" N	80° 13' 13.638" E
296	26° 31' 23.146" N	80° 14' 16.267" E	1251	26° 34' 48.450" N	80° 13' 13.097" E
297	26° 31' 24.528" N	80° 14' 15.316" E	1252	26° 34' 50.001" N	80° 13' 12.554" E
298	26° 31' 25.917" N	80° 14' 14.378" E	1253	26° 34' 51.561" N	80° 13' 12.048" E
299	26° 31' 27.296" N	80° 14' 13.424" E	1254	26° 34' 53.125" N	80° 13' 11.558" E
300	26° 31' 28.650" N	80° 14' 12.426" E	1255	26° 34' 54.648" N	80° 13' 10.927" E
301	26° 31' 30.045" N	80° 14' 11.499" E	1256	26° 34' 56.147" N	80° 13' 10.229" E
302	26° 31' 31.415" N	80° 14' 10.527" E	1257	26° 34' 57.629" N	80° 13' 9.487" E
303	26° 31' 32.797" N	80° 14' 9.577" E	1258	26° 34' 59.176" N	80° 13' 8.934" E
304	26° 31' 34.162" N	80° 14' 8.597" E	1259	26° 35' 0.714" N	80° 13' 8.351" E
305	26° 31' 35.549" N	80° 14' 7.656" E	1260	26° 35' 2.272" N	80° 13' 7.835" E

P. P. Singh
Project Director
National Highways Authority of India,
Faizabad

GPS Survey Points Location (Latitude and Longitude)of Diverted ProtectedForest Area			GPS Survey Points Location (Latitude and Longitude)of Diverted ProtectedForest Area		
SR. No.	Latitude	Longitude	SR. No.	Latitude	Longitude
306	26° 31' 36.940" N	80° 14' 6.723" E	1261	26° 35' 3.828" N	80° 13' 7.314" E
307	26° 31' 38.308" N	80° 14' 5.749" E	1262	26° 35' 5.349" N	80° 13' 6.679" E
308	26° 31' 39.685" N	80° 14' 4.789" E	1263	26° 35' 6.870" N	80° 13' 6.042" E
309	26° 31' 41.068" N	80° 14' 3.841" E	1264	26° 35' 8.387" N	80° 13' 5.395" E
310	26° 31' 42.492" N	80° 14' 2.970" E	1265	26° 35' 9.918" N	80° 13' 4.786" E
311	26° 31' 44.012" N	80° 14' 2.340" E	1266	26° 35' 11.444" N	80° 13' 4.166" E
312	26° 31' 45.607" N	80° 14' 1.995" E	1267	26° 35' 12.961" N	80° 13' 3.517" E
313	26° 31' 47.204" N	80° 14' 1.659" E	1268	26° 35' 14.468" N	80° 13' 2.842" E
314	26° 31' 48.797" N	80° 14' 1.301" E	1269	26° 35' 15.992" N	80° 13' 2.213" E
315	26° 31' 50.383" N	80° 14' 0.915" E	1270	26° 35' 17.495" N	80° 13' 1.526" E
316	26° 31' 51.924" N	80° 14' 0.343" E	1271	26° 35' 18.989" N	80° 13' 0.813" E
317	26° 31' 53.412" N	80° 13' 59.617" E	1272	26° 35' 20.500" N	80° 13' 0.150" E
318	26° 31' 54.877" N	80° 13' 58.834" E	1273	26° 35' 22.013" N	80° 12' 59.491" E
319	26° 31' 56.319" N	80° 13' 58.001" E	1274	26° 35' 23.528" N	80° 12' 58.835" E
320	26° 31' 57.786" N	80° 13' 57.225" E	1275	26° 35' 25.045" N	80° 12' 58.188" E
321	26° 31' 59.250" N	80° 13' 56.441" E	1276	26° 35' 26.537" N	80° 12' 57.471" E
322	26° 32' 0.712" N	80° 13' 55.652" E	1277	26° 35' 28.049" N	80° 12' 56.809" E
323	26° 32' 2.168" N	80° 13' 54.851" E	1278	26° 35' 29.570" N	80° 12' 56.175" E
324	26° 32' 3.636" N	80° 13' 54.077" E	1279	26° 35' 31.083" N	80° 12' 55.514" E
325	26° 32' 5.097" N	80° 13' 53.286" E	1280	26° 35' 32.597" N	80° 12' 54.856" E
326	26° 32' 6.546" N	80° 13' 52.467" E	1281	26° 35' 34.080" N	80° 12' 54.118" E
327	26° 32' 8.011" N	80° 13' 51.686" E	1282	26° 35' 35.592" N	80° 12' 53.459" E
328	26° 32' 9.511" N	80° 13' 50.989" E	1283	26° 35' 37.029" N	80° 12' 52.623" E
329	26° 32' 11.029" N	80° 13' 50.348" E	1284	26° 35' 38.431" N	80° 12' 51.708" E
330	26° 32' 12.594" N	80° 13' 49.863" E	1285	26° 35' 39.770" N	80° 12' 50.686" E
331	26° 32' 14.153" N	80° 13' 49.353" E	1286	26° 35' 41.182" N	80° 12' 49.798" E
332	26° 32' 15.717" N	80° 13' 48.864" E	1287	26° 35' 42.580" N	80° 12' 48.878" E
333	26° 32' 17.278" N	80° 13' 48.360" E	1288	26° 35' 43.989" N	80° 12' 47.978" E
334	26° 32' 18.846" N	80° 13' 47.885" E	1289	26° 35' 45.483" N	80° 12' 47.275" E
335	26° 32' 20.409" N	80° 13' 47.392" E	1290	26° 35' 46.859" N	80° 12' 46.333" E
336	26° 32' 21.969" N	80° 13' 46.887" E	1291	26° 35' 48.184" N	80° 12' 45.286" E
337	26° 32' 23.531" N	80° 13' 46.388" E	1292	26° 35' 49.550" N	80° 12' 44.309" E
338	26° 32' 25.084" N	80° 13' 45.857" E	1293	26° 35' 50.943" N	80° 12' 43.378" E
339	26° 32' 26.641" N	80° 13' 45.339" E	1294	26° 35' 52.333" N	80° 12' 42.442" E
340	26° 32' 28.203" N	80° 13' 44.843" E	1295	26° 35' 53.705" N	80° 12' 41.473" E
341	26° 32' 29.750" N	80° 13' 44.289" E	1296	26° 35' 55.160" N	80° 12' 40.679" E
342	26° 32' 31.103" N	80° 13' 43.295" E	1297	26° 35' 56.728" N	80° 12' 40.227" E
343	26° 32' 32.412" N	80° 13' 42.224" E	1298	26° 35' 58.322" N	80° 12' 39.877" E
344	26° 32' 33.732" N	80° 13' 41.170" E	1299	26° 35' 59.918" N	80° 12' 39.534" E
345	26° 32' 35.029" N	80° 13' 40.082" E	1300	26° 36' 1.451" N	80° 12' 38.950" E
346	26° 32' 36.330" N	80° 13' 38.999" E	1301	26° 36' 2.975" N	80° 12' 38.322" E
347	26° 32' 37.625" N	80° 13' 37.908" E	1302	26° 36' 4.451" N	80° 12' 37.573" E
348	26° 32' 38.918" N	80° 13' 36.813" E	1303	26° 36' 5.864" N	80° 12' 36.681" E
349	26° 32' 40.202" N	80° 13' 35.706" E	1304	26° 36' 7.240" N	80° 12' 35.721" E
350	26° 32' 41.503" N	80° 13' 34.623" E	1305	26° 36' 8.608" N	80° 12' 34.745" E
351	26° 32' 42.806" N	80° 13' 33.544" E	1306	26° 36' 9.997" N	80° 12' 33.807" E
352	26° 32' 44.100" N	80° 13' 32.450" E	1307	26° 36' 11.378" N	80° 12' 32.854" E
353	26° 32' 45.400" N	80° 13' 31.366" E	1308	26° 36' 12.806" N	80° 12' 32.006" E
354	26° 32' 46.710" N	80° 13' 30.296" E	1309	26° 36' 14.197" N	80° 12' 31.071" E
355	26° 32' 47.999" N	80° 13' 29.196" E	1310	26° 36' 15.595" N	80° 12' 30.150" E
356	26° 32' 49.314" N	80° 13' 28.136" E	1311	26° 36' 16.995" N	80° 12' 29.232" E
357	26° 32' 50.709" N	80° 13' 27.210" E	1312	26° 36' 18.402" N	80° 12' 28.328" E
358	26° 32' 52.135" N	80° 13' 26.344" E	1313	26° 36' 19.813" N	80° 12' 27.432" E
359	26° 32' 53.545" N	80° 13' 25.446" E	1314	26° 36' 21.211" N	80° 12' 26.510" E
360	26° 32' 54.967" N	80° 13' 24.572" E	1315	26° 36' 22.602" N	80° 12' 25.575" E
361	26° 32' 56.408" N	80° 13' 23.737" E	1316	26° 36' 24.020" N	80° 12' 24.694" E
362	26° 32' 57.932" N	80° 13' 23.154" E	1317	26° 36' 25.536" N	80° 12' 24.046" E
363	26° 32' 59.555" N	80° 13' 23.102" E	1318	26° 36' 27.082" N	80° 12' 23.486" E
364	26° 33' 1.180" N	80° 13' 23.119" E	1319	26° 36' 28.579" N	80° 12' 22.793" E
365	26° 33' 2.805" N	80° 13' 23.124" E	1320	26° 36' 29.951" N	80° 12' 21.825" E
366	26° 33' 4.429" N	80° 13' 23.174" E	1321	26° 36' 31.321" N	80° 12' 20.858" E

P. P. Singh
Project Director
National Highways Authority of India,
Prayagraj

GPS Survey Points Location (Latitude and Longitude)of Diverted ProtectedForest Area			GPS Survey Points Location (Latitude and Longitude)of Diverted ProtectedForest Area		
SR. No.	Latitude	Longitude	SR. No.	Latitude	Longitude
367	26° 33' 6.054" N	80° 13' 23.211" E	1322	26° 36' 32.746" N	80° 12' 19.989" E
368	26° 33' 7.678" N	80° 13' 23.175" E	1323	26° 36' 34.130" N	80° 12' 19.048" E
369	26° 33' 9.300" N	80° 13' 23.273" E	1324	26° 36' 35.444" N	80° 12' 17.984" E
370	26° 33' 10.925" N	80° 13' 23.291" E	1325	26° 36' 36.752" N	80° 12' 16.912" E
371	26° 33' 12.550" N	80° 13' 23.284" E	1326	26° 36' 38.089" N	80° 12' 15.884" E
372	26° 33' 14.174" N	80° 13' 23.353" E	1327	26° 36' 39.404" N	80° 12' 14.830" E
373	26° 33' 15.799" N	80° 13' 23.399" E	1328	26° 36' 40.728" N	80° 12' 13.781" E
374	26° 33' 17.424" N	80° 13' 23.421" E	1329	26° 36' 42.056" N	80° 12' 12.740" E
375	26° 33' 19.049" N	80° 13' 23.450" E	1330	26° 36' 43.391" N	80° 12' 11.709" E
376	26° 33' 20.673" N	80° 13' 23.495" E	1331	26° 36' 44.734" N	80° 12' 10.692" E
377	26° 33' 22.297" N	80° 13' 23.437" E	1332	26° 36' 46.073" N	80° 12' 9.666" E
378	26° 33' 23.901" N	80° 13' 23.152" E	1333	26° 36' 47.048" N	80° 12' 8.915" E
379	26° 33' 25.519" N	80° 13' 22.984" E	1334	26° 36' 46.781" N	80° 12' 8.487" E
380	26° 33' 27.130" N	80° 13' 22.746" E	1335	26° 36' 48.054" N	80° 12' 7.417" E
381	26° 33' 28.735" N	80° 13' 22.468" E	1336	26° 37' 21.179" N	80° 11' 6.527" E
382	26° 33' 30.342" N	80° 13' 22.193" E	1337	26° 37' 21.576" N	80° 11' 5.585" E
383	26° 33' 31.949" N	80° 13' 21.931" E	1338	26° 37' 22.267" N	80° 11' 3.948" E
384	26° 33' 33.567" N	80° 13' 21.759" E	1339	26° 37' 22.958" N	80° 11' 2.312" E
385	26° 33' 35.185" N	80° 13' 21.599" E	1340	26° 37' 23.648" N	80° 11' 0.675" E
386	26° 33' 36.810" N	80° 13' 21.588" E	1341	26° 37' 24.358" N	80° 10' 59.049" E
387	26° 33' 38.434" N	80° 13' 21.551" E	1342	26° 37' 25.175" N	80° 10' 57.486" E
388	26° 33' 40.059" N	80° 13' 21.535" E	1343	26° 37' 25.895" N	80° 10' 55.868" E
389	26° 33' 41.645" N	80° 13' 21.823" E	1344	26° 37' 26.582" N	80° 10' 54.230" E
390	26° 33' 43.250" N	80° 13' 21.735" E	1345	26° 37' 27.227" N	80° 10' 52.570" E
391	26° 33' 44.855" N	80° 13' 21.460" E	1346	26° 37' 27.933" N	80° 10' 50.942" E
392	26° 33' 46.476" N	80° 13' 21.324" E	1347	26° 37' 28.660" N	80° 10' 49.325" E
393	26° 33' 48.099" N	80° 13' 21.227" E	1348	26° 37' 29.416" N	80° 10' 47.726" E
394	26° 33' 49.715" N	80° 13' 21.041" E	1349	26° 37' 30.317" N	80° 10' 46.222" E
395	26° 33' 51.329" N	80° 13' 20.837" E	1350	26° 37' 31.359" N	80° 10' 44.837" E
396	26° 33' 52.949" N	80° 13' 20.685" E	1351	26° 37' 32.419" N	80° 10' 43.467" E
397	26° 33' 54.565" N	80° 13' 20.494" E	1352	26° 37' 33.367" N	80° 10' 42.001" E
398	26° 33' 56.185" N	80° 13' 20.360" E	1353	26° 37' 34.310" N	80° 10' 40.529" E
399	26° 33' 57.798" N	80° 13' 20.144" E	1354	26° 37' 35.394" N	80° 10' 39.185" E
400	26° 33' 59.417" N	80° 13' 19.989" E	1355	26° 37' 36.539" N	80° 10' 37.902" E
401	26° 34' 1.032" N	80° 13' 19.795" E	1356	26° 37' 37.756" N	80° 10' 36.707" E
402	26° 34' 2.647" N	80° 13' 19.586" E	1357	26° 37' 39.032" N	80° 10' 35.588" E
403	26° 34' 4.265" N	80° 13' 19.421" E	1358	26° 37' 40.239" N	80° 10' 34.386" E
404	26° 34' 5.879" N	80° 13' 19.217" E	1359	26° 37' 41.382" N	80° 10' 33.100" E
405	26° 34' 7.495" N	80° 13' 19.019" E	1360	26° 37' 42.490" N	80° 10' 31.777" E
406	26° 34' 9.111" N	80° 13' 18.835" E	1361	26° 37' 43.595" N	80° 10' 30.452" E
407	26° 34' 10.727" N	80° 13' 18.640" E	1362	26° 37' 44.784" N	80° 10' 29.224" E
408	26° 34' 12.344" N	80° 13' 18.456" E	1363	26° 37' 46.112" N	80° 10' 28.182" E
409	26° 34' 13.965" N	80° 13' 18.338" E	1364	26° 37' 47.503" N	80° 10' 27.248" E
410	26° 34' 15.586" N	80° 13' 18.250" E	1365	26° 37' 48.937" N	80° 10' 26.399" E
411	26° 34' 17.211" N	80° 13' 18.294" E	1366	26° 37' 50.488" N	80° 10' 25.882" E
412	26° 34' 18.834" N	80° 13' 18.356" E	1367	26° 37' 52.001" N	80° 10' 25.226" E
413	26° 34' 20.458" N	80° 13' 18.367" E	1368	26° 37' 53.478" N	80° 10' 24.471" E
414	26° 34' 22.074" N	80° 13' 18.182" E	1369	26° 37' 54.942" N	80° 10' 23.688" E
415	26° 34' 23.685" N	80° 13' 17.943" E	1370	26° 37' 56.416" N	80° 10' 22.926" E
416	26° 34' 25.294" N	80° 13' 17.692" E	1371	26° 37' 57.896" N	80° 10' 22.179" E
417	26° 34' 26.899" N	80° 13' 17.408" E	1372	26° 37' 59.371" N	80° 10' 21.421" E
418	26° 34' 28.503" N	80° 13' 17.117" E	1373	26° 38' 0.759" N	80° 10' 20.484" E
419	26° 34' 30.109" N	80° 13' 16.843" E	1374	26° 38' 2.005" N	80° 10' 19.325" E
420	26° 34' 31.715" N	80° 13' 16.568" E	1375	26° 38' 3.234" N	80° 10' 18.142" E
421	26° 34' 33.321" N	80° 13' 16.292" E	1376	26° 38' 4.416" N	80° 10' 16.902" E
422	26° 34' 34.932" N	80° 13' 16.053" E	1377	26° 38' 5.590" N	80° 10' 15.654" E
423	26° 34' 36.540" N	80° 13' 15.789" E	1378	26° 38' 6.907" N	80° 10' 14.596" E
424	26° 34' 38.138" N	80° 13' 15.465" E	1379	26° 38' 8.168" N	80° 10' 13.456" E
425	26° 34' 39.736" N	80° 13' 15.139" E	1380	26° 38' 9.456" N	80° 10' 12.354" E
426	26° 34' 41.308" N	80° 13' 14.686" E	1381	26° 38' 10.748" N	80° 10' 11.257" E
427	26° 34' 42.892" N	80° 13' 14.286" E	1382	26° 38' 12.040" N	80° 10' 10.159" E

P. P. Singh
Project Director
National Highways Authority of India,

GPS Survey Points Location (Latitude and Longitude)of Diverted ProtectedForest Area			GPS Survey Points Location (Latitude and Longitude)of Diverted ProtectedForest Area		
SR. No.	Latitude	Longitude	SR. No.	Latitude	Longitude
428	26° 34' 44.454" N	80° 13' 13.789" E	1383	26° 38' 13.370" N	80° 10' 9.124" E
429	26° 34' 46.014" N	80° 13' 13.286" E	1384	26° 38' 14.725" N	80° 10' 8.125" E
430	26° 34' 47.575" N	80° 13' 12.782" E	1385	26° 38' 16.051" N	80° 10' 7.081" E
431	26° 34' 49.144" N	80° 13' 12.313" E	1386	26° 38' 17.228" N	80° 10' 5.836" E
432	26° 34' 50.705" N	80° 13' 11.811" E	1387	26° 38' 18.406" N	80° 10' 4.591" E
433	26° 34' 52.254" N	80° 13' 11.262" E	1388	26° 38' 19.584" N	80° 10' 3.345" E
434	26° 34' 53.777" N	80° 13' 10.634" E	1389	26° 38' 20.753" N	80° 10' 2.089" E
435	26° 34' 55.296" N	80° 13' 9.990" E	1390	26° 38' 21.959" N	80° 10' 0.877" E
436	26° 34' 56.817" N	80° 13' 9.355" E	1391	26° 38' 23.156" N	80° 9' 59.657" E
437	26° 34' 58.340" N	80° 13' 8.724" E	1392	26° 38' 24.300" N	80° 9' 58.373" E
438	26° 34' 59.868" N	80° 13' 8.108" E	1393	26° 38' 25.466" N	80° 9' 57.114" E
439	26° 35' 1.401" N	80° 13' 7.508" E	1394	26° 38' 26.633" N	80° 9' 55.855" E
440	26° 35' 2.917" N	80° 13' 6.857" E	1395	26° 38' 27.878" N	80° 9' 54.696" E
441	26° 35' 4.438" N	80° 13' 6.222" E	1396	26° 38' 29.158" N	80° 9' 53.582" E
442	26° 35' 5.963" N	80° 13' 5.598" E	1397	26° 38' 30.494" N	80° 9' 52.558" E
443	26° 35' 7.489" N	80° 13' 4.976" E	1398	26° 38' 31.959" N	80° 9' 51.776" E
444	26° 35' 9.017" N	80° 13' 4.361" E	1399	26° 38' 33.252" N	80° 9' 50.695" E
445	26° 35' 10.542" N	80° 13' 3.736" E	1400	26° 38' 34.535" N	80° 9' 49.584" E
446	26° 35' 12.065" N	80° 13' 3.104" E	1401	26° 38' 35.919" N	80° 9' 48.640" E
447	26° 35' 13.579" N	80° 13' 2.449" E	1402	26° 38' 37.292" N	80° 9' 47.674" E
448	26° 35' 15.096" N	80° 13' 1.801" E	1403	26° 38' 38.589" N	80° 9' 46.585" E
449	26° 35' 16.614" N	80° 13' 1.157" E	1404	26° 38' 39.867" N	80° 9' 45.468" E
450	26° 35' 18.131" N	80° 13' 0.508" E	1405	26° 38' 41.142" N	80° 9' 44.347" E
451	26° 35' 19.657" N	80° 12' 59.885" E	1406	26° 38' 42.433" N	80° 9' 43.249" E
452	26° 35' 21.179" N	80° 12' 59.253" E	1407	26° 38' 43.770" N	80° 9' 42.221" E
453	26° 35' 22.699" N	80° 12' 58.612" E	1408	26° 38' 45.120" N	80° 9' 41.215" E
454	26° 35' 24.206" N	80° 12' 57.936" E	1409	26° 38' 46.517" N	80° 9' 40.292" E
455	26° 35' 25.730" N	80° 12' 57.309" E	1410	26° 38' 47.963" N	80° 9' 39.474" E
456	26° 35' 27.250" N	80° 12' 56.669" E	1411	26° 38' 49.483" N	80° 9' 38.837" E
457	26° 35' 28.783" N	80° 12' 56.072" E	1412	26° 38' 51.015" N	80° 9' 38.235" E
458	26° 35' 30.297" N	80° 12' 55.415" E	1413	26° 38' 52.553" N	80° 9' 37.651" E
459	26° 35' 31.821" N	80° 12' 54.787" E	1414	26° 38' 54.059" N	80° 9' 36.970" E
460	26° 35' 33.335" N	80° 12' 54.129" E	1415	26° 38' 55.564" N	80° 9' 36.288" E
461	26° 35' 34.812" N	80° 12' 53.377" E	1416	26° 38' 57.069" N	80° 9' 35.607" E
462	26° 35' 36.225" N	80° 12' 52.484" E	1417	26° 38' 58.581" N	80° 9' 34.944" E
463	26° 35' 37.629" N	80° 12' 51.574" E	1418	26° 39' 0.057" N	80° 9' 34.189" E
464	26° 35' 39.016" N	80° 12' 50.632" E	1419	26° 39' 1.510" N	80° 9' 33.379" E
465	26° 35' 40.417" N	80° 12' 49.718" E	1420	26° 39' 2.957" N	80° 9' 32.556" E
466	26° 35' 41.817" N	80° 12' 48.800" E	1421	26° 39' 4.404" N	80° 9' 31.733" E
467	26° 35' 43.211" N	80° 12' 47.871" E	1422	26° 39' 5.851" N	80° 9' 30.910" E
468	26° 35' 44.606" N	80° 12' 46.944" E	1423	26° 39' 7.298" N	80° 9' 30.087" E
469	26° 35' 46.000" N	80° 12' 46.014" E	1424	26° 39' 8.719" N	80° 9' 29.212" E
470	26° 35' 47.401" N	80° 12' 45.098" E	1425	26° 39' 9.983" N	80° 9' 28.079" E
471	26° 35' 48.802" N	80° 12' 44.182" E	1426	26° 39' 11.217" N	80° 9' 26.903" E
472	26° 35' 50.202" N	80° 12' 43.265" E	1427	26° 39' 12.539" N	80° 9' 25.852" E
473	26° 35' 51.595" N	80° 12' 42.334" E	1428	26° 39' 13.842" N	80° 9' 24.771" E
474	26° 35' 53.042" N	80° 12' 41.516" E	1429	26° 39' 15.169" N	80° 9' 23.728" E
475	26° 35' 54.509" N	80° 12' 40.737" E	1430	26° 39' 16.497" N	80° 9' 22.685" E
476	26° 35' 56.024" N	80° 12' 40.087" E	1431	26° 39' 17.846" N	80° 9' 21.677" E
477	26° 35' 57.610" N	80° 12' 39.697" E	1432	26° 39' 19.210" N	80° 9' 20.693" E
478	26° 35' 59.205" N	80° 12' 39.351" E	1433	26° 39' 20.587" N	80° 9' 19.733" E
479	26° 36' 0.767" N	80° 12' 38.857" E	1434	26° 39' 21.966" N	80° 9' 18.775" E
480	26° 36' 2.261" N	80° 12' 38.147" E	1435	26° 39' 23.323" N	80° 9' 17.780" E
481	26° 36' 3.735" N	80° 12' 37.388" E	1436	26° 39' 24.686" N	80° 9' 16.796" E
482	26° 36' 5.139" N	80° 12' 36.477" E	1437	26° 39' 26.005" N	80° 9' 15.740" E
483	26° 36' 6.532" N	80° 12' 35.546" E	1438	26° 39' 27.321" N	80° 9' 14.680" E
484	26° 36' 7.926" N	80° 12' 34.617" E	1439	26° 39' 28.682" N	80° 9' 13.691" E
485	26° 36' 9.308" N	80° 12' 33.667" E	1440	26° 39' 30.052" N	80° 9' 12.719" E
486	26° 36' 10.693" N	80° 12' 32.720" E	1441	26° 39' 31.418" N	80° 9' 11.740" E
487	26° 36' 12.092" N	80° 12' 31.801" E	1442	26° 39' 32.793" N	80° 9' 10.775" E
488	26° 36' 13.484" N	80° 12' 30.867" E	1443	26° 39' 34.183" N	80° 9' 9.838" E

P. P. Singh
Project Director
National Highways Authority of India,
Faizabad

GPS Survey Points Location (Latitude and Longitude)of Diverted ProtectedForest Area			GPS Survey Points Location (Latitude and Longitude)of Diverted ProtectedForest Area		
SR. No.	Latitude	Longitude	SR. No.	Latitude	Longitude
489	26° 36' 14.903" N	80° 12' 29.986" E	1444	26° 39' 35.576" N	80° 9' 8.906" E
490	26° 36' 16.296" N	80° 12' 29.057" E	1445	26° 39' 36.982" N	80° 9' 7.999" E
491	26° 36' 17.695" N	80° 12' 28.136" E	1446	26° 39' 38.395" N	80° 9' 7.106" E
492	26° 36' 19.090" N	80° 12' 27.208" E	1447	26° 39' 39.703" N	80° 9' 6.038" E
493	26° 36' 20.482" N	80° 12' 26.276" E	1448	26° 39' 40.984" N	80° 9' 4.924" E
494	26° 36' 21.881" N	80° 12' 25.357" E	1449	26° 39' 42.364" N	80° 9' 3.973" E
495	26° 36' 23.306" N	80° 12' 24.488" E	1450	26° 39' 43.771" N	80° 9' 3.069" E
496	26° 36' 24.794" N	80° 12' 23.766" E	1451	26° 39' 45.047" N	80° 9' 1.961" E
497	26° 36' 26.335" N	80° 12' 23.192" E	1452	26° 39' 46.185" N	80° 9' 0.670" E
498	26° 36' 27.871" N	80° 12' 22.603" E	1453	26° 39' 47.541" N	80° 8' 59.675" E
499	26° 36' 29.282" N	80° 12' 21.712" E	1454	26° 39' 48.901" N	80° 8' 58.683" E
500	26° 36' 30.635" N	80° 12' 20.711" E	1455	26° 39' 50.315" N	80° 8' 57.806" E
501	26° 36' 31.957" N	80° 12' 19.660" E	1456	26° 39' 51.805" N	80° 8' 57.083" E
502	26° 36' 33.311" N	80° 12' 18.660" E	1457	26° 39' 52.954" N	80° 8' 55.858" E
503	26° 36' 34.647" N	80° 12' 17.631" E	1458	26° 39' 54.468" N	80° 8' 55.201" E
504	26° 36' 35.977" N	80° 12' 16.591" E	1459	26° 39' 55.973" N	80° 8' 54.519" E
505	26° 36' 37.321" N	80° 12' 15.576" E	1460	26° 39' 57.478" N	80° 8' 53.835" E
506	26° 36' 38.655" N	80° 12' 14.544" E	1461	26° 39' 58.991" N	80° 8' 53.175" E
507	26° 36' 39.974" N	80° 12' 13.488" E	1462	26° 40' 0.505" N	80° 8' 52.520" E
508	26° 36' 41.292" N	80° 12' 12.430" E	1463	26° 40' 1.999" N	80° 8' 51.808" E
509	26° 36' 42.634" N	80° 12' 11.411" E	1464	26° 40' 3.493" N	80° 8' 51.098" E
510	26° 36' 43.974" N	80° 12' 10.388" E	1465	26° 40' 5.044" N	80° 8' 50.558" E
511	26° 36' 45.312" N	80° 12' 9.362" E	1466	26° 40' 6.624" N	80° 8' 50.139" E
512	26° 36' 46.647" N	80° 12' 8.332" E	1467	26° 40' 8.221" N	80° 8' 49.801" E
513	26° 36' 47.977" N	80° 12' 7.293" E	1468	26° 40' 9.825" N	80° 8' 49.516" E
514	26° 37' 20.623" N	80° 11' 6.234" E	1469	26° 40' 11.431" N	80° 8' 49.241" E
515	26° 37' 21.208" N	80° 11' 4.818" E	1470	26° 40' 13.040" N	80° 8' 48.987" E
516	26° 37' 21.897" N	80° 11' 3.181" E	1471	26° 40' 14.651" N	80° 8' 48.748" E
517	26° 37' 22.608" N	80° 11' 1.555" E	1472	26° 40' 16.259" N	80° 8' 48.482" E
518	26° 37' 23.314" N	80° 10' 59.926" E	1473	26° 40' 17.865" N	80° 8' 48.209" E
519	26° 37' 24.004" N	80° 10' 58.290" E	1474	26° 40' 19.471" N	80° 8' 47.935" E
520	26° 37' 24.727" N	80° 10' 56.671" E	1475	26° 41' 32.038" N	80° 7' 57.684" E
521	26° 37' 25.392" N	80° 10' 55.021" E	1476	26° 41' 32.524" N	80° 7' 57.098" E
522	26° 37' 26.076" N	80° 10' 53.381" E	1477	26° 41' 33.628" N	80° 7' 55.771" E
523	26° 37' 26.788" N	80° 10' 51.756" E	1478	26° 41' 34.727" N	80° 7' 54.438" E
524	26° 37' 27.517" N	80° 10' 50.140" E	1479	26° 41' 35.823" N	80° 7' 53.102" E
525	26° 37' 28.228" N	80° 10' 48.514" E	1480	26° 41' 36.920" N	80° 7' 51.767" E
526	26° 37' 29.009" N	80° 10' 46.931" E	1481	26° 41' 38.011" N	80° 7' 50.427" E
527	26° 37' 29.967" N	80° 10' 45.471" E	1482	26° 41' 39.110" N	80° 7' 49.094" E
528	26° 37' 31.041" N	80° 10' 44.115" E	1483	26° 41' 40.269" N	80° 7' 47.827" E
529	26° 37' 32.131" N	80° 10' 42.773" E	1484	26° 41' 41.373" N	80° 7' 46.499" E
530	26° 37' 33.165" N	80° 10' 41.385" E	1485	26° 41' 42.471" N	80° 7' 45.166" E
531	26° 37' 34.260" N	80° 10' 40.048" E	1486	26° 41' 43.570" N	80° 7' 43.833" E
532	26° 37' 35.354" N	80° 10' 38.712" E	1487	26° 41' 44.675" N	80° 7' 42.506" E
533	26° 37' 36.487" N	80° 10' 37.416" E	1488	26° 41' 45.780" N	80° 7' 41.179" E
534	26° 37' 37.617" N	80° 10' 36.116" E	1489	26° 41' 46.875" N	80° 7' 39.843" E
535	26° 37' 38.749" N	80° 10' 34.819" E	1490	26° 41' 47.972" N	80° 7' 38.508" E
536	26° 37' 39.880" N	80° 10' 33.520" E	1491	26° 41' 49.005" N	80° 7' 37.124" E
537	26° 37' 41.021" N	80° 10' 32.233" E	1492	26° 41' 50.160" N	80° 7' 35.851" E
538	26° 37' 42.167" N	80° 10' 30.951" E	1493	26° 41' 51.378" N	80° 7' 34.655" E
539	26° 37' 43.323" N	80° 10' 29.680" E	1494	26° 41' 52.626" N	80° 7' 33.497" E
540	26° 37' 44.575" N	80° 10' 28.530" E	1495	26° 41' 53.932" N	80° 7' 32.425" E
541	26° 37' 45.964" N	80° 10' 27.598" E	1496	26° 41' 55.281" N	80° 7' 31.417" E
542	26° 37' 47.430" N	80° 10' 26.817" E	1497	26° 41' 56.653" N	80° 7' 30.450" E
543	26° 37' 48.924" N	80° 10' 26.104" E	1498	26° 41' 58.077" N	80° 7' 29.577" E
544	26° 37' 50.401" N	80° 10' 25.352" E	1499	26° 41' 59.461" N	80° 7' 28.635" E
545	26° 37' 51.868" N	80° 10' 24.573" E	1500	26° 42' 25.600" N	80° 7' 12.034" E
546	26° 37' 53.343" N	80° 10' 23.816" E	1501	26° 42' 26.856" N	80° 7' 11.326" E
547	26° 37' 54.824" N	80° 10' 23.070" E	1502	26° 42' 28.295" N	80° 7' 10.485" E
548	26° 37' 56.303" N	80° 10' 22.320" E	1503	26° 42' 29.727" N	80° 7' 9.631" E
549	26° 37' 57.783" N	80° 10' 21.575" E	1504	26° 42' 31.136" N	80° 7' 8.729" E

P. P. Singh
Project Director
National Highways Authority of India,

GPS Survey Points Location (Latitude and Longitude)of Diverted ProtectedForest Area			GPS Survey Points Location (Latitude and Longitude)of Diverted ProtectedForest Area		
SR. No.	Latitude	Longitude	SR. No.	Latitude	Longitude
550	26° 37' 59.268" N	80° 10' 20.840" E	1505	26° 42' 32.539" N	80° 7' 7.816" E
551	26° 38' 0.643" N	80° 10' 19.879" E	1506	26° 42' 33.944" N	80° 7' 6.908" E
552	26° 38' 1.832" N	80° 10' 18.648" E	1507	26° 42' 35.361" N	80° 7' 6.022" E
553	26° 38' 2.969" N	80° 10' 17.358" E	1508	26° 42' 36.763" N	80° 7' 5.106" E
554	26° 38' 4.134" N	80° 10' 16.098" E	1509	26° 42' 38.151" N	80° 7' 4.166" E
555	26° 38' 5.321" N	80° 10' 14.863" E	1510	26° 42' 39.500" N	80° 7' 3.158" E
556	26° 38' 6.520" N	80° 10' 13.643" E	1511	26° 42' 40.771" N	80° 7' 2.031" E
557	26° 38' 7.749" N	80° 10' 12.461" E	1512	26° 42' 42.029" N	80° 7' 0.887" E
558	26° 38' 9.054" N	80° 10' 11.383" E	1513	26° 42' 43.304" N	80° 6' 59.765" E
559	26° 38' 10.360" N	80° 10' 10.307" E	1514	26° 42' 44.521" N	80° 6' 58.568" E
560	26° 38' 11.677" N	80° 10' 9.247" E	1515	26° 42' 45.709" N	80° 6' 57.334" E
561	26° 38' 13.012" N	80° 10' 8.216" E	1516	26° 42' 46.922" N	80° 6' 56.130" E
562	26° 38' 14.342" N	80° 10' 7.177" E	1517	26° 42' 48.201" N	80° 6' 55.015" E
563	26° 38' 15.660" N	80° 10' 6.120" E	1518	26° 42' 49.484" N	80° 6' 53.905" E
564	26° 38' 16.957" N	80° 10' 5.032" E	1519	26° 42' 50.757" N	80° 6' 52.780" E
565	26° 38' 18.162" N	80° 10' 3.819" E	1520	26° 42' 52.080" N	80° 6' 51.731" E
566	26° 38' 19.337" N	80° 10' 2.570" E	1521	26° 42' 53.428" N	80° 6' 50.721" E
567	26° 38' 20.513" N	80° 10' 1.323" E	1522	26° 42' 54.771" N	80° 6' 49.703" E
568	26° 38' 21.674" N	80° 10' 0.058" E	1523	26° 42' 56.127" N	80° 6' 48.705" E
569	26° 38' 22.831" N	80° 9' 58.787" E	1524	26° 42' 57.478" N	80° 6' 47.700" E
570	26° 38' 23.996" N	80° 9' 57.526" E	1525	26° 42' 58.824" N	80° 6' 46.686" E
571	26° 38' 25.162" N	80° 9' 56.267" E	1526	26° 43' 0.180" N	80° 6' 45.689" E
572	26° 38' 26.344" N	80° 9' 55.026" E	1527	26° 43' 1.539" N	80° 6' 44.697" E
573	26° 38' 27.519" N	80° 9' 53.777" E	1528	26° 43' 2.870" N	80° 6' 43.659" E
574	26° 38' 28.684" N	80° 9' 52.516" E	1529	26° 43' 4.186" N	80° 6' 42.598" E
575	26° 38' 30.040" N	80° 9' 51.528" E	1530	26° 43' 5.507" N	80° 6' 41.545" E
576	26° 38' 31.363" N	80° 9' 50.481" E	1531	26° 43' 6.883" N	80° 6' 40.582" E
577	26° 38' 32.718" N	80° 9' 49.483" E	1532	26° 43' 8.187" N	80° 6' 39.505" E
578	26° 38' 34.060" N	80° 9' 48.464" E	1533	26° 43' 9.465" N	80° 6' 38.387" E
579	26° 38' 35.384" N	80° 9' 47.415" E	1534	26° 43' 10.763" N	80° 6' 37.298" E
580	26° 38' 36.734" N	80° 9' 46.411" E	1535	26° 43' 12.059" N	80° 6' 36.207" E
581	26° 38' 38.079" N	80° 9' 45.395" E	1536	26° 43' 13.359" N	80° 6' 35.121" E
582	26° 38' 39.410" N	80° 9' 44.357" E	1537	26° 43' 14.666" N	80° 6' 34.046" E
583	26° 38' 40.764" N	80° 9' 43.357" E	1538	26° 43' 15.991" N	80° 6' 33.001" E
584	26° 38' 42.115" N	80° 9' 42.352" E	1539	26° 43' 17.384" N	80° 6' 32.070" E
585	26° 38' 43.466" N	80° 9' 41.347" E	1540	26° 43' 18.779" N	80° 6' 31.141" E
586	26° 38' 44.800" N	80° 9' 40.316" E	1541	26° 43' 20.162" N	80° 6' 30.191" E
587	26° 38' 46.186" N	80° 9' 39.377" E	1542	26° 43' 21.507" N	80° 6' 29.179" E
588	26° 38' 47.687" N	80° 9' 38.695" E	1543	26° 43' 22.794" N	80° 6' 28.075" E
589	26° 38' 49.244" N	80° 9' 38.177" E	1544	26° 43' 24.086" N	80° 6' 26.977" E
590	26° 38' 50.809" N	80° 9' 37.689" E	1545	26° 46' 45.841" N	80° 5' 13.351" E
591	26° 38' 52.364" N	80° 9' 37.165" E	1546	26° 46' 46.305" N	80° 5' 13.319" E
592	26° 38' 53.896" N	80° 9' 36.564" E	1547	26° 46' 47.927" N	80° 5' 13.205" E
593	26° 38' 55.402" N	80° 9' 35.885" E	1548	26° 46' 49.547" N	80° 5' 13.262" E
594	26° 38' 56.920" N	80° 9' 35.240" E	1549	26° 46' 51.169" N	80° 5' 13.369" E
595	26° 38' 58.429" N	80° 9' 34.567" E	1550	26° 46' 52.791" N	80° 5' 13.270" E
596	26° 38' 59.881" N	80° 9' 33.756" E	1551	26° 46' 54.380" N	80° 5' 12.897" E
597	26° 39' 1.284" N	80° 9' 32.844" E	1552	26° 46' 55.943" N	80° 5' 12.401" E
598	26° 39' 2.655" N	80° 9' 31.873" E	1553	26° 46' 57.526" N	80° 5' 12.008" E
599	26° 39' 3.979" N	80° 9' 30.824" E	1554	26° 46' 59.143" N	80° 5' 11.850" E
600	26° 39' 5.366" N	80° 9' 29.885" E	1555	26° 47' 0.765" N	80° 5' 11.741" E
601	26° 39' 6.742" N	80° 9' 28.926" E	1556	26° 47' 2.387" N	80° 5' 11.632" E
602	26° 39' 8.102" N	80° 9' 27.936" E	1557	26° 47' 4.011" N	80° 5' 11.554" E
603	26° 39' 9.459" N	80° 9' 26.941" E	1558	26° 47' 5.634" N	80° 5' 11.476" E
604	26° 39' 10.823" N	80° 9' 25.958" E	1559	26° 47' 7.256" N	80° 5' 11.365" E
605	26° 39' 12.195" N	80° 9' 24.987" E	1560	26° 47' 8.880" N	80° 5' 11.336" E
606	26° 39' 13.551" N	80° 9' 23.991" E	1561	26° 47' 10.505" N	80° 5' 11.345" E
607	26° 39' 14.900" N	80° 9' 22.983" E	1562	26° 47' 12.130" N	80° 5' 11.343" E
608	26° 39' 16.260" N	80° 9' 21.992" E	1563	26° 47' 13.752" N	80° 5' 11.444" E
609	26° 39' 17.618" N	80° 9' 21.000" E	1564	26° 47' 15.376" N	80° 5' 11.426" E
610	26° 39' 18.967" N	80° 9' 19.992" E	1565	26° 47' 16.989" N	80° 5' 11.210" E

P. P. Singh
Project Director
National Highways Authority of India,
Faizabad

GPS Survey Points Location (Latitude and Longitude)of Diverted ProtectedForest Area			GPS Survey Points Location (Latitude and Longitude)of Diverted ProtectedForest Area		
SR. No.	Latitude	Longitude	SR. No.	Latitude	Longitude
611	26° 39' 20.319" N	80° 9' 18.987" E	1566	26° 47' 18.584" N	80° 5' 10.865" E
612	26° 39' 21.678" N	80° 9' 17.995" E	1567	26° 47' 20.108" N	80° 5' 10.262" E
613	26° 39' 23.036" N	80° 9' 17.002" E	1568	26° 47' 21.586" N	80° 5' 9.508" E
614	26° 39' 24.400" N	80° 9' 16.020" E	1569	26° 47' 23.064" N	80° 5' 8.756" E
615	26° 39' 25.760" N	80° 9' 15.030" E	1570	26° 47' 24.538" N	80° 5' 7.993" E
616	26° 39' 27.109" N	80° 9' 14.022" E	1571	26° 47' 25.959" N	80° 5' 7.123" E
617	26° 39' 28.461" N	80° 9' 13.018" E	1572	26° 47' 27.330" N	80° 5' 6.151" E
618	26° 39' 29.824" N	80° 9' 12.032" E	1573	26° 47' 28.767" N	80° 5' 5.329" E
619	26° 39' 31.179" N	80° 9' 11.035" E	1574	26° 47' 30.298" N	80° 5' 4.723" E
620	26° 39' 32.525" N	80° 9' 10.021" E	1575	26° 47' 31.804" N	80° 5' 4.047" E
621	26° 39' 33.868" N	80° 9' 9.003" E	1576	26° 47' 33.274" N	80° 5' 3.275" E
622	26° 39' 35.236" N	80° 9' 8.027" E	1577	26° 47' 34.761" N	80° 5' 2.547" E
623	26° 39' 36.599" N	80° 9' 7.041" E	1578	26° 47' 36.274" N	80° 5' 1.888" E
624	26° 39' 37.955" N	80° 9' 6.044" E	1579	26° 47' 37.778" N	80° 5' 1.203" E
625	26° 39' 39.316" N	80° 9' 5.057" E	1580	26° 47' 39.261" N	80° 5' 0.464" E
626	26° 39' 40.670" N	80° 9' 4.056" E	1581	26° 47' 40.739" N	80° 4' 59.713" E
627	26° 39' 42.027" N	80° 9' 3.061" E	1582	26° 47' 42.240" N	80° 4' 59.018" E
628	26° 39' 43.380" N	80° 9' 2.060" E	1583	26° 47' 43.746" N	80° 4' 58.338" E
629	26° 39' 44.738" N	80° 9' 1.066" E	1584	26° 47' 45.232" N	80° 4' 57.606" E
630	26° 39' 46.092" N	80° 9' 0.066" E	1585	26° 47' 46.708" N	80° 4' 56.849" E
631	26° 39' 47.440" N	80° 8' 59.057" E	1586	26° 47' 48.179" N	80° 4' 56.079" E
632	26° 39' 48.783" N	80° 8' 58.037" E	1587	26° 47' 49.644" N	80° 4' 55.296" E
633	26° 39' 50.136" N	80° 8' 57.036" E	1588	26° 47' 51.098" N	80° 4' 54.487" E
634	26° 39' 51.530" N	80° 8' 56.110" E	1589	26° 47' 52.567" N	80° 4' 53.713" E
635	26° 39' 53.003" N	80° 8' 55.346" E	1590	26° 47' 54.057" N	80° 4' 52.990" E
636	26° 39' 54.479" N	80° 8' 54.590" E	1591	26° 47' 55.565" N	80° 4' 52.318" E
637	26° 39' 55.971" N	80° 8' 53.873" E	1592	26° 47' 57.100" N	80° 4' 51.722" E
638	26° 39' 57.453" N	80° 8' 53.132" E	1593	26° 47' 58.661" N	80° 4' 51.221" E
639	26° 39' 58.944" N	80° 8' 52.413" E	1594	26° 48' 0.234" N	80° 4' 50.764" E
640	26° 40' 0.436" N	80° 8' 51.697" E	1595	26° 48' 1.807" N	80° 4' 50.312" E
641	26° 40' 1.918" N	80° 8' 50.954" E	1596	26° 48' 3.379" N	80° 4' 49.852" E
642	26° 40' 3.412" N	80° 8' 50.245" E	1597	26° 48' 4.958" N	80° 4' 49.425" E
643	26° 40' 4.945" N	80° 8' 49.652" E	1598	26° 48' 6.543" N	80° 4' 49.026" E
644	26° 40' 6.521" N	80° 8' 49.214" E	1599	26° 48' 8.125" N	80° 4' 48.612" E
645	26° 40' 8.117" N	80° 8' 48.872" E	1600	26° 48' 9.703" N	80° 4' 48.181" E
646	26° 40' 9.722" N	80° 8' 48.586" E	1601	26° 48' 11.278" N	80° 4' 47.736" E
647	26° 40' 11.331" N	80° 8' 48.340" E	1602	26° 48' 12.850" N	80° 4' 47.274" E
648	26° 40' 12.944" N	80° 8' 48.119" E	1603	26° 48' 14.417" N	80° 4' 46.799" E
649	26° 40' 14.557" N	80° 8' 47.899" E	1604	26° 48' 15.984" N	80° 4' 46.318" E
650	26° 40' 16.173" N	80° 8' 47.705" E	1605	26° 48' 17.551" N	80° 4' 45.839" E
651	26° 40' 17.785" N	80° 8' 47.479" E	1606	26° 48' 19.117" N	80° 4' 45.354" E
652	26° 40' 19.398" N	80° 8' 47.260" E	1607	26° 48' 20.690" N	80° 4' 44.904" E
653	26° 41' 31.558" N	80° 7' 57.192" E	1608	26° 48' 22.276" N	80° 4' 44.510" E
654	26° 41' 32.102" N	80° 7' 56.541" E	1609	26° 48' 23.854" N	80° 4' 44.076" E
655	26° 41' 33.201" N	80° 7' 55.208" E	1610	26° 48' 25.417" N	80° 4' 43.580" E
656	26° 41' 34.289" N	80° 7' 53.864" E	1611	26° 48' 26.979" N	80° 4' 43.081" E
657	26° 41' 35.397" N	80° 7' 52.541" E	1612	26° 48' 28.537" N	80° 4' 42.569" E
658	26° 41' 36.486" N	80° 7' 51.199" E	1613	26° 48' 30.093" N	80° 4' 42.047" E
659	26° 41' 37.587" N	80° 7' 49.869" E	1614	26° 48' 31.654" N	80° 4' 41.543" E
660	26° 41' 38.684" N	80° 7' 48.534" E	1615	26° 48' 33.199" N	80° 4' 40.983" E
661	26° 41' 39.779" N	80° 7' 47.198" E	1616	26° 48' 34.728" N	80° 4' 40.371" E
662	26° 41' 40.884" N	80° 7' 45.871" E	1617	26° 48' 36.275" N	80° 4' 39.816" E
663	26° 41' 41.985" N	80° 7' 44.541" E	1618	26° 48' 37.826" N	80° 4' 39.277" E
664	26° 41' 43.105" N	80° 7' 43.230" E	1619	26° 48' 39.350" N	80° 4' 38.649" E
665	26° 41' 44.201" N	80° 7' 41.894" E	1620	26° 48' 40.834" N	80° 4' 37.914" E
666	26° 41' 45.287" N	80° 7' 40.548" E	1621	26° 48' 42.305" N	80° 4' 37.144" E
667	26° 41' 46.385" N	80° 7' 39.214" E	1622	26° 48' 43.764" N	80° 4' 36.348" E
668	26° 41' 47.483" N	80° 7' 37.881" E	1623	26° 48' 45.203" N	80° 4' 35.505" E
669	26° 41' 48.590" N	80° 7' 36.556" E	1624	26° 48' 46.645" N	80° 4' 34.670" E
670	26° 41' 49.761" N	80° 7' 35.302" E	1625	26° 48' 48.092" N	80° 4' 33.846" E
671	26° 41' 51.032" N	80° 7' 34.178" E	1626	26° 48' 49.542" N	80° 4' 33.028" E

P. P. Singh
Project Director
National Highways Authority of India,
Faizabad

GPS Survey Points Location (Latitude and Longitude)of Diverted ProtectedForest Area			GPS Survey Points Location (Latitude and Longitude)of Diverted ProtectedForest Area		
SR. No.	Latitude	Longitude	SR. No.	Latitude	Longitude
672	26° 41' 52.377" N	80° 7' 33.162" E	1627	26° 48' 50.990" N	80° 4' 32.206" E
673	26° 41' 53.701" N	80° 7' 32.113" E	1628	26° 48' 52.434" N	80° 4' 31.376" E
674	26° 41' 55.026" N	80° 7' 31.066" E	1629	26° 48' 53.866" N	80° 4' 30.519" E
675	26° 41' 56.358" N	80° 7' 30.029" E	1630	26° 48' 55.297" N	80° 4' 29.663" E
676	26° 41' 57.693" N	80° 7' 28.997" E	1631	26° 48' 56.761" N	80° 4' 28.880" E
677	26° 41' 59.019" N	80° 7' 27.951" E	1632	26° 48' 58.322" N	80° 4' 28.382" E
678	26° 42' 25.373" N	80° 7' 11.492" E	1633	26° 48' 59.903" N	80° 4' 27.962" E
679	26° 42' 26.492" N	80° 7' 10.880" E	1634	26° 49' 1.483" N	80° 4' 27.536" E
680	26° 42' 27.924" N	80° 7' 10.026" E	1635	26° 49' 3.062" N	80° 4' 27.111" E
681	26° 42' 29.323" N	80° 7' 9.105" E	1636	26° 49' 4.633" N	80° 4' 26.649" E
682	26° 42' 30.725" N	80° 7' 8.191" E	1637	26° 49' 6.202" N	80° 4' 26.177" E
683	26° 42' 32.113" N	80° 7' 7.249" E	1638	26° 49' 7.776" N	80° 4' 25.725" E
684	26° 42' 33.494" N	80° 7' 6.296" E	1639	26° 49' 9.350" N	80° 4' 25.277" E
685	26° 42' 34.875" N	80° 7' 5.341" E	1640	26° 49' 10.914" N	80° 4' 24.784" E
686	26° 42' 36.250" N	80° 7' 4.378" E	1641	26° 49' 12.488" N	80° 4' 24.336" E
687	26° 42' 37.604" N	80° 7' 3.378" E	1642	26° 49' 14.088" N	80° 4' 23.953" E
688	26° 42' 38.970" N	80° 7' 2.398" E	1643	26° 51' 29.329" N	80° 3' 8.545" E
689	26° 42' 40.239" N	80° 7' 1.274" E	1644	26° 51' 30.327" N	80° 3' 8.425" E
690	26° 42' 41.485" N	80° 7' 0.113" E	1645	26° 51' 31.928" N	80° 3' 8.120" E
691	26° 42' 42.729" N	80° 6' 58.947" E	1646	26° 51' 33.516" N	80° 3' 7.738" E
692	26° 42' 43.969" N	80° 6' 57.779" E	1647	26° 51' 35.099" N	80° 3' 7.338" E
693	26° 42' 45.211" N	80° 6' 56.612" E	1648	26° 51' 36.602" N	80° 3' 6.652" E
694	26° 42' 46.437" N	80° 6' 55.425" E	1649	26° 51' 38.002" N	80° 3' 5.731" E
695	26° 42' 47.784" N	80° 6' 54.414" E	1650	26° 51' 39.348" N	80° 3' 4.728" E
696	26° 42' 49.133" N	80° 6' 53.405" E	1651	26° 51' 40.586" N	80° 3' 3.553" E
697	26° 42' 50.484" N	80° 6' 52.399" E	1652	26° 51' 41.787" N	80° 3' 2.334" E
698	26° 42' 51.817" N	80° 6' 51.366" E	1653	26° 51' 42.940" N	80° 3' 1.058" E
699	26° 42' 53.185" N	80° 6' 50.389" E	1654	26° 51' 43.943" N	80° 2' 59.637" E
700	26° 42' 54.525" N	80° 6' 49.365" E	1655	26° 51' 44.829" N	80° 2' 58.118" E
701	26° 42' 55.864" N	80° 6' 48.339" E	1656	26° 51' 45.619" N	80° 2' 56.539" E
702	26° 42' 57.213" N	80° 6' 47.332" E	1657	26° 51' 46.310" N	80° 2' 54.899" E
703	26° 42' 58.564" N	80° 6' 46.327" E	1658	26° 51' 46.910" N	80° 2' 53.216" E
704	26° 42' 59.902" N	80° 6' 45.299" E	1659	26° 51' 47.512" N	80° 2' 51.533" E
705	26° 43' 1.240" N	80° 6' 44.272" E	1660	26° 51' 48.225" N	80° 2' 49.905" E
706	26° 43' 2.576" N	80° 6' 43.242" E	1661	26° 51' 49.004" N	80° 2' 48.315" E
707	26° 43' 3.907" N	80° 6' 42.204" E	1662	26° 51' 49.916" N	80° 2' 46.817" E
708	26° 43' 5.243" N	80° 6' 41.174" E	1663	26° 51' 51.058" N	80° 2' 45.544" E
709	26° 43' 6.565" N	80° 6' 40.121" E	1664	26° 51' 52.327" N	80° 2' 44.413" E
710	26° 43' 7.892" N	80° 6' 39.076" E	1665	26° 51' 53.596" N	80° 2' 43.281" E
711	26° 43' 9.214" N	80° 6' 38.025" E	1666	26° 51' 54.894" N	80° 2' 42.192" E
712	26° 43' 10.535" N	80° 6' 36.970" E	1667	26° 51' 56.254" N	80° 2' 41.203" E
713	26° 43' 11.856" N	80° 6' 35.918" E	1668	26° 51' 57.698" N	80° 2' 40.375" E
714	26° 43' 13.186" N	80° 6' 34.877" E	1669	26° 51' 59.193" N	80° 2' 39.664" E
715	26° 43' 14.521" N	80° 6' 33.845" E	1670	26° 52' 0.689" N	80° 2' 38.956" E
716	26° 43' 15.832" N	80° 6' 32.776" E	1671	26° 52' 2.182" N	80° 2' 38.242" E
717	26° 43' 17.162" N	80° 6' 31.737" E	1672	26° 52' 3.673" N	80° 2' 37.522" E
718	26° 43' 18.498" N	80° 6' 30.706" E	1673	26° 52' 5.163" N	80° 2' 36.798" E
719	26° 43' 19.836" N	80° 6' 29.679" E	1674	26° 52' 6.651" N	80° 2' 36.071" E
720	26° 43' 21.127" N	80° 6' 28.580" E	1675	26° 52' 8.150" N	80° 2' 35.370" E
721	26° 43' 22.449" N	80° 6' 27.528" E	1676	26° 52' 9.648" N	80° 2' 34.667" E
722	26° 43' 23.789" N	80° 6' 26.505" E	1677	26° 52' 11.147" N	80° 2' 33.969" E
723	26° 46' 45.850" N	80° 5' 12.873" E	1678	26° 52' 12.649" N	80° 2' 33.278" E
724	26° 46' 46.106" N	80° 5' 12.865" E	1679	26° 52' 14.140" N	80° 2' 32.603" E
725	26° 46' 47.730" N	80° 5' 12.930" E	1680	26° 52' 15.680" N	80° 2' 32.026" E
726	26° 46' 49.350" N	80° 5' 13.066" E	1681	26° 52' 17.188" N	80° 2' 31.354" E
727	26° 46' 50.967" N	80° 5' 13.242" E	1682	26° 52' 18.707" N	80° 2' 30.712" E
728	26° 46' 52.587" N	80° 5' 13.117" E	1683	26° 52' 20.164" N	80° 2' 29.909" E
729	26° 46' 54.182" N	80° 5' 12.782" E	1684	26° 52' 21.624" N	80° 2' 29.113" E
730	26° 46' 55.733" N	80° 5' 12.248" E	1685	26° 52' 23.070" N	80° 2' 28.288" E
731	26° 46' 57.287" N	80° 5' 11.719" E	1686	26° 52' 24.524" N	80° 2' 27.477" E
732	26° 46' 58.891" N	80° 5' 11.440" E	1687	26° 52' 25.997" N	80° 2' 26.714" E

P. P. Singh
Project Director
National Highways Authority of India,
Prayagraj

GPS Survey Points Location (Latitude and Longitude)of Diverted ProtectedForest Area			GPS Survey Points Location (Latitude and Longitude)of Diverted ProtectedForest Area		
SR. No.	Latitude	Longitude	SR. No.	Latitude	Longitude
733	26° 47' 0.510" N	80° 5' 11.283" E	1688	26° 52' 27.471" N	80° 2' 25.951" E
734	26° 47' 2.131" N	80° 5' 11.163" E	1689	26° 52' 28.941" N	80° 2' 25.179" E
735	26° 47' 3.750" N	80° 5' 11.011" E	1690	26° 52' 30.415" N	80° 2' 24.414" E
736	26° 47' 5.372" N	80° 5' 10.900" E	1691	26° 52' 31.938" N	80° 2' 23.783" E
737	26° 47' 6.992" N	80° 5' 10.762" E	1692	26° 52' 33.462" N	80° 2' 23.155" E
738	26° 47' 8.614" N	80° 5' 10.648" E	1693	26° 52' 34.970" N	80° 2' 22.480" E
739	26° 47' 10.238" N	80° 5' 10.685" E	1694	26° 52' 36.478" N	80° 2' 21.805" E
740	26° 47' 11.859" N	80° 5' 10.814" E	1695	26° 52' 37.984" N	80° 2' 21.124" E
741	26° 47' 13.480" N	80° 5' 10.944" E	1696	26° 52' 39.495" N	80° 2' 20.457" E
742	26° 47' 15.100" N	80° 5' 10.830" E	1697	26° 52' 41.018" N	80° 2' 19.828" E
743	26° 47' 16.648" N	80° 5' 10.290" E	1698	26° 52' 42.543" N	80° 2' 19.200" E
744	26° 47' 18.150" N	80° 5' 9.600" E	1699	26° 52' 44.041" N	80° 2' 18.500" E
745	26° 47' 19.649" N	80° 5' 8.901" E	1700	26° 52' 45.546" N	80° 2' 17.816" E
746	26° 47' 21.172" N	80° 5' 8.270" E	1701	26° 52' 47.042" N	80° 2' 17.107" E
747	26° 47' 22.693" N	80° 5' 7.633" E	1702	26° 52' 48.543" N	80° 2' 16.414" E
748	26° 47' 24.200" N	80° 5' 6.956" E	1703	26° 52' 50.037" N	80° 2' 15.702" E
749	26° 47' 25.698" N	80° 5' 6.254" E	1704	26° 52' 51.549" N	80° 2' 15.038" E
750	26° 47' 27.203" N	80° 5' 5.572" E	1705	26° 52' 53.045" N	80° 2' 14.330" E
751	26° 47' 28.701" N	80° 5' 4.870" E	1706	26° 52' 54.539" N	80° 2' 13.617" E
752	26° 47' 30.208" N	80° 5' 4.194" E	1707	26° 52' 56.027" N	80° 2' 12.889" E
753	26° 47' 31.706" N	80° 5' 3.492" E	1708	26° 52' 57.514" N	80° 2' 12.158" E
754	26° 47' 33.200" N	80° 5' 2.780" E	1709	26° 52' 59.013" N	80° 2' 11.459" E
755	26° 47' 34.699" N	80° 5' 2.081" E	1710	26° 53' 0.515" N	80° 2' 10.767" E
756	26° 47' 36.179" N	80° 5' 1.334" E	1711	26° 53' 2.022" N	80° 2' 10.089" E
757	26° 47' 37.678" N	80° 5' 0.635" E	1712	26° 53' 3.531" N	80° 2' 9.416" E
758	26° 47' 39.157" N	80° 4' 59.885" E	1713	26° 53' 5.049" N	80° 2' 8.768" E
759	26° 47' 40.640" N	80° 4' 59.143" E	1714	26° 53' 6.567" N	80° 2' 8.123" E
760	26° 47' 42.119" N	80° 4' 58.394" E	1715	26° 53' 8.067" N	80° 2' 7.426" E
761	26° 47' 43.611" N	80° 4' 57.675" E	1716	26° 53' 9.565" N	80° 2' 6.724" E
762	26° 47' 45.095" N	80° 4' 56.939" E	1717	26° 53' 11.072" N	80° 2' 6.047" E
763	26° 47' 46.575" N	80° 4' 56.190" E	1718	26° 53' 12.578" N	80° 2' 5.366" E
764	26° 47' 48.059" N	80° 4' 55.452" E	1719	26° 53' 14.057" N	80° 2' 4.615" E
765	26° 47' 49.546" N	80° 4' 54.722" E	1720	26° 53' 15.536" N	80° 2' 3.863" E
766	26° 47' 51.029" N	80° 4' 53.982" E	1721	26° 53' 17.048" N	80° 2' 3.202" E
767	26° 47' 52.516" N	80° 4' 53.253" E	1722	26° 53' 18.563" N	80° 2' 2.546" E
768	26° 47' 54.002" N	80° 4' 52.518" E	1723	26° 53' 20.073" N	80° 2' 1.875" E
769	26° 47' 55.486" N	80° 4' 51.783" E	1724	26° 53' 21.578" N	80° 2' 1.192" E
770	26° 47' 57.015" N	80° 4' 51.171" E	1725	26° 53' 23.063" N	80° 2' 0.457" E
771	26° 47' 58.572" N	80° 4' 50.654" E	1726	26° 53' 24.592" N	80° 1' 59.843" E
772	26° 48' 0.145" N	80° 4' 50.197" E	1727	26° 53' 26.143" N	80° 1' 59.312" E
773	26° 48' 1.719" N	80° 4' 49.747" E	1728	26° 53' 27.635" N	80° 1' 58.595" E
774	26° 48' 3.292" N	80° 4' 49.296" E	1729	26° 53' 29.116" N	80° 1' 57.851" E
775	26° 48' 4.868" N	80° 4' 48.851" E	1730	26° 53' 30.539" N	80° 1' 57.078" E
776	26° 48' 6.447" N	80° 4' 48.427" E	1731	26° 53' 32.001" N	80° 1' 56.287" E
777	26° 48' 8.026" N	80° 4' 47.999" E	1732	26° 53' 33.519" N	80° 1' 55.655" E
778	26° 48' 9.598" N	80° 4' 47.541" E	1733	26° 53' 35.090" N	80° 1' 55.201" E
779	26° 48' 11.171" N	80° 4' 47.086" E	1734	26° 53' 36.638" N	80° 1' 54.694" E
780	26° 48' 12.745" N	80° 4' 46.633" E	1735	26° 53' 38.133" N	80° 1' 53.985" E
781	26° 48' 14.316" N	80° 4' 46.173" E	1736	26° 53' 39.645" N	80° 1' 53.325" E
782	26° 48' 15.888" N	80° 4' 45.715" E	1737	26° 53' 41.167" N	80° 1' 52.690" E
783	26° 48' 17.463" N	80° 4' 45.267" E	1738	26° 53' 42.677" N	80° 1' 52.023" E
784	26° 48' 19.042" N	80° 4' 44.840" E	1739	26° 53' 44.189" N	80° 1' 51.359" E
785	26° 48' 20.616" N	80° 4' 44.388" E	1740	26° 53' 45.724" N	80° 1' 50.772" E
786	26° 48' 22.191" N	80° 4' 43.945" E	1741	26° 53' 47.196" N	80° 1' 50.008" E
787	26° 48' 23.767" N	80° 4' 43.504" E	1742	26° 53' 48.690" N	80° 1' 49.323" E
788	26° 48' 25.337" N	80° 4' 43.038" E	1743	26° 53' 50.186" N	80° 1' 48.625" E
789	26° 48' 26.903" N	80° 4' 42.551" E	1744	26° 53' 51.751" N	80° 1' 48.138" E
790	26° 48' 28.446" N	80° 4' 41.986" E	1745	26° 53' 53.321" N	80° 1' 47.668" E
791	26° 48' 29.985" N	80° 4' 41.405" E	1746	26° 53' 54.894" N	80° 1' 47.214" E
792	26° 48' 31.529" N	80° 4' 40.841" E	1747	26° 53' 56.472" N	80° 1' 46.782" E
793	26° 48' 33.080" N	80° 4' 40.299" E	1748	26° 53' 58.053" N	80° 1' 46.363" E

P. P. Singh
Project Director
National Highways Authority of India,
Prayagraj

GPS Survey Points Location (Latitude and Longitude)of Diverted ProtectedForest Area			GPS Survey Points Location (Latitude and Longitude)of Diverted ProtectedForest Area		
SR. No.	Latitude	Longitude	SR. No.	Latitude	Longitude
794	26° 48' 34.633" N	80° 4' 39.767" E	1749	26° 53' 59.627" N	80° 1' 45.912" E
795	26° 48' 36.184" N	80° 4' 39.226" E	1750	26° 54' 1.200" N	80° 1' 45.458" E
796	26° 48' 37.735" N	80° 4' 38.686" E	1751	26° 54' 2.777" N	80° 1' 45.019" E
797	26° 48' 39.276" N	80° 4' 38.113" E	1752	26° 54' 4.352" N	80° 1' 44.576" E
798	26° 48' 40.790" N	80° 4' 37.457" E	1753	26° 54' 5.927" N	80° 1' 44.129" E
799	26° 48' 42.242" N	80° 4' 36.646" E	1754	26° 54' 7.507" N	80° 1' 43.706" E
800	26° 48' 43.676" N	80° 4' 35.794" E	1755	26° 54' 9.090" N	80° 1' 43.295" E
801	26° 48' 45.112" N	80° 4' 34.946" E	1756	26° 54' 10.702" N	80° 1' 43.077" E
802	26° 48' 46.541" N	80° 4' 34.084" E	1757	26° 54' 12.311" N	80° 1' 42.822" E
803	26° 48' 47.975" N	80° 4' 33.231" E	1758	26° 54' 13.905" N	80° 1' 42.474" E
804	26° 48' 49.411" N	80° 4' 32.384" E	1759	26° 54' 15.501" N	80° 1' 42.134" E
805	26° 48' 50.860" N	80° 4' 31.564" E	1760	26° 54' 17.068" N	80° 1' 41.661" E
806	26° 48' 52.306" N	80° 4' 30.738" E	1761	26° 54' 18.614" N	80° 1' 41.100" E
807	26° 48' 53.752" N	80° 4' 29.911" E	1762	26° 54' 20.156" N	80° 1' 40.540" E
808	26° 48' 55.196" N	80° 4' 29.081" E	1763	26° 54' 21.717" N	80° 1' 40.045" E
809	26° 48' 56.680" N	80° 4' 28.349" E	1764	26° 54' 23.288" N	80° 1' 39.579" E
810	26° 48' 58.221" N	80° 4' 27.783" E	1765	26° 54' 24.867" N	80° 1' 39.155" E
811	26° 48' 59.800" N	80° 4' 27.352" E	1766	26° 54' 26.481" N	80° 1' 38.955" E
812	26° 49' 1.372" N	80° 4' 26.894" E	1767	26° 54' 28.098" N	80° 1' 38.771" E
813	26° 49' 2.937" N	80° 4' 26.406" E	1768	26° 54' 29.670" N	80° 1' 38.321" E
814	26° 49' 4.505" N	80° 4' 25.934" E	1769	26° 54' 31.236" N	80° 1' 37.838" E
815	26° 49' 6.080" N	80° 4' 25.485" E	1770	26° 54' 32.832" N	80° 1' 37.499" E
816	26° 49' 7.652" N	80° 4' 25.026" E	1771	26° 54' 34.435" N	80° 1' 37.204" E
817	26° 49' 9.223" N	80° 4' 24.567" E	1772	26° 54' 36.021" N	80° 1' 36.811" E
818	26° 49' 10.790" N	80° 4' 24.086" E	1773	26° 54' 37.565" N	80° 1' 36.248" E
819	26° 49' 12.363" N	80° 4' 23.631" E	1774	26° 54' 39.075" N	80° 1' 35.580" E
820	26° 49' 13.977" N	80° 4' 23.268" E	1775	26° 54' 40.623" N	80° 1' 35.030" E
821	26° 51' 29.275" N	80° 3' 8.084" E	1776	26° 54' 42.178" N	80° 1' 34.507" E
822	26° 51' 29.783" N	80° 3' 8.048" E	1777	26° 54' 43.719" N	80° 1' 33.931" E
823	26° 51' 31.390" N	80° 3' 7.792" E	1778	26° 54' 45.245" N	80° 1' 33.310" E
824	26° 51' 32.964" N	80° 3' 7.361" E	1779	26° 54' 46.788" N	80° 1' 32.742" E
825	26° 51' 34.542" N	80° 3' 6.941" E	1780	26° 54' 48.335" N	80° 1' 32.186" E
826	26° 51' 36.052" N	80° 3' 6.274" E	1781	26° 54' 49.883" N	80° 1' 31.634" E
827	26° 51' 37.507" N	80° 3' 5.468" E	1782	26° 54' 51.430" N	80° 1' 31.081" E
828	26° 51' 38.803" N	80° 3' 4.379" E	1783	26° 54' 52.947" N	80° 1' 30.434" E
829	26° 51' 40.148" N	80° 3' 3.369" E	1784	26° 54' 54.389" N	80° 1' 29.609" E
830	26° 51' 41.388" N	80° 3' 2.199" E	1785	26° 54' 55.545" N	80° 1' 28.341" E
831	26° 51' 42.551" N	80° 3' 0.934" E	1786	26° 54' 56.636" N	80° 1' 26.997" E
832	26° 51' 43.594" N	80° 2' 59.546" E	1787	26° 54' 57.765" N	80° 1' 25.695" E
833	26° 51' 44.538" N	80° 2' 58.072" E	1788	26° 54' 58.931" N	80° 1' 24.433" E
834	26° 51' 45.373" N	80° 2' 56.518" E	1789	26° 55' 0.072" N	80° 1' 23.143" E
835	26° 51' 46.103" N	80° 2' 54.900" E	1790	26° 55' 1.193" N	80° 1' 21.830" E
836	26° 51' 46.649" N	80° 2' 53.195" E	1791	26° 55' 2.322" N	80° 1' 20.527" E
837	26° 51' 47.179" N	80° 2' 51.482" E	1792	26° 55' 3.472" N	80° 1' 19.246" E
838	26° 51' 47.841" N	80° 2' 49.829" E	1793	26° 55' 4.662" N	80° 1' 18.016" E
839	26° 51' 48.632" N	80° 2' 48.246" E	1794	26° 55' 5.914" N	80° 1' 16.861" E
840	26° 51' 49.576" N	80° 2' 46.772" E	1795	26° 55' 7.167" N	80° 1' 15.706" E
841	26° 51' 50.550" N	80° 2' 45.322" E	1796	26° 55' 8.419" N	80° 1' 14.551" E
842	26° 51' 51.668" N	80° 2' 44.008" E	1797	26° 55' 9.681" N	80° 1' 13.409" E
843	26° 51' 52.858" N	80° 2' 42.776" E	1798	26° 55' 10.965" N	80° 1' 12.298" E
844	26° 51' 54.143" N	80° 2' 41.668" E	1799	26° 55' 12.290" N	80° 1' 11.252" E
845	26° 51' 55.491" N	80° 2' 40.658" E	1800	26° 55' 13.681" N	80° 1' 10.316" E
846	26° 51' 56.904" N	80° 2' 39.763" E	1801	26° 55' 15.069" N	80° 1' 9.383" E
847	26° 51' 58.396" N	80° 2' 39.054" E	1802	26° 55' 16.220" N	80° 1' 8.124" E
848	26° 51' 59.893" N	80° 2' 38.350" E	1803	26° 55' 17.568" N	80° 1' 7.116" E
849	26° 52' 1.391" N	80° 2' 37.647" E	1804	26° 55' 18.875" N	80° 1' 6.040" E
850	26° 52' 2.883" N	80° 2' 36.929" E	1805	26° 55' 20.242" N	80° 1' 5.064" E
851	26° 52' 4.369" N	80° 2' 36.197" E	1806	26° 55' 21.634" N	80° 1' 4.129" E
852	26° 52' 5.857" N	80° 2' 35.468" E	1807	26° 55' 22.963" N	80° 1' 3.088" E
853	26° 52' 7.356" N	80° 2' 34.768" E	1808	26° 55' 24.293" N	80° 1' 2.047" E
854	26° 52' 8.849" N	80° 2' 34.055" E	1809	26° 55' 25.652" N	80° 1' 1.054" E

P. P. Singh
Project Director
National Highways Authority of India

GPS Survey Points Location (Latitude and Longitude)of Diverted ProtectedForest Area			GPS Survey Points Location (Latitude and Longitude)of Diverted ProtectedForest Area		
SR. No.	Latitude	Longitude	SR. No.	Latitude	Longitude
855	26° 52' 10.343" N	80° 2' 33.342" E	1810	26° 55' 27.001" N	80° 1' 0.042" E
856	26° 52' 11.844" N	80° 2' 32.648" E	1811	26° 55' 28.340" N	80° 0' 59.020" E
857	26° 52' 13.345" N	80° 2' 31.953" E	1812	26° 55' 29.676" N	80° 0' 57.989" E
858	26° 52' 14.860" N	80° 2' 31.300" E	1813	26° 55' 31.062" N	80° 0' 57.045" E
859	26° 52' 16.356" N	80° 2' 30.598" E	1814	26° 55' 32.472" N	80° 0' 56.144" E
860	26° 52' 17.833" N	80° 2' 29.841" E	1815	26° 55' 33.845" N	80° 0' 55.179" E
861	26° 52' 19.323" N	80° 2' 29.118" E	1816	26° 55' 35.156" N	80° 0' 54.109" E
862	26° 52' 20.819" N	80° 2' 28.411" E	1817	26° 55' 36.536" N	80° 0' 53.157" E
863	26° 52' 22.317" N	80° 2' 27.709" E	1818	26° 55' 37.910" N	80° 0' 52.193" E
864	26° 52' 23.815" N	80° 2' 27.005" E	1819	26° 55' 39.174" N	80° 0' 51.061" E
865	26° 52' 25.308" N	80° 2' 26.291" E	1820	26° 55' 40.610" N	80° 0' 50.213" E
866	26° 52' 26.807" N	80° 2' 25.592" E	1821	26° 55' 42.108" N	80° 0' 49.518" E
867	26° 52' 28.303" N	80° 2' 24.883" E	1822	26° 55' 43.655" N	80° 0' 48.968" E
868	26° 52' 29.806" N	80° 2' 24.196" E	1823	26° 55' 45.218" N	80° 0' 48.472" E
869	26° 52' 31.313" N	80° 2' 23.519" E	1824	26° 55' 46.784" N	80° 0' 47.987" E
870	26° 52' 32.809" N	80° 2' 22.811" E	1825	26° 55' 48.351" N	80° 0' 47.507" E
871	26° 52' 34.305" N	80° 2' 22.103" E	1826	26° 55' 49.921" N	80° 0' 47.041" E
872	26° 52' 35.808" N	80° 2' 21.415" E	1827	26° 55' 51.490" N	80° 0' 46.568" E
873	26° 52' 37.290" N	80° 2' 20.672" E	1828	26° 55' 53.053" N	80° 0' 46.072" E
874	26° 52' 38.793" N	80° 2' 19.986" E	1829	26° 55' 54.619" N	80° 0' 45.587" E
875	26° 52' 40.310" N	80° 2' 19.337" E	1830	26° 55' 56.186" N	80° 0' 45.109" E
876	26° 52' 41.810" N	80° 2' 18.640" E	1831	26° 55' 57.755" N	80° 0' 44.638" E
877	26° 52' 43.309" N	80° 2' 17.943" E	1832	26° 55' 59.327" N	80° 0' 44.177" E
878	26° 52' 44.818" N	80° 2' 17.269" E	1833	26° 56' 0.912" N	80° 0' 43.781" E
879	26° 52' 46.321" N	80° 2' 16.580" E	1834	26° 56' 2.481" N	80° 0' 43.310" E
880	26° 52' 47.824" N	80° 2' 15.893" E	1835	26° 56' 4.048" N	80° 0' 42.828" E
881	26° 52' 49.328" N	80° 2' 15.206" E	1836	26° 56' 5.614" N	80° 0' 42.347" E
882	26° 52' 50.825" N	80° 2' 14.502" E	1837	26° 56' 7.183" N	80° 0' 41.872" E
883	26° 52' 52.328" N	80° 2' 13.813" E	1838	26° 56' 8.746" N	80° 0' 41.381" E
884	26° 52' 53.849" N	80° 2' 13.175" E	1839	26° 56' 10.297" N	80° 0' 40.840" E
885	26° 52' 55.338" N	80° 2' 12.450" E	1840	26° 56' 11.852" N	80° 0' 40.314" E
886	26° 52' 56.828" N	80° 2' 11.727" E	1841	26° 56' 13.424" N	80° 0' 39.856" E
887	26° 52' 58.318" N	80° 2' 11.005" E	1842	26° 56' 14.994" N	80° 0' 39.384" E
888	26° 52' 59.822" N	80° 2' 10.320" E	1843	26° 56' 16.560" N	80° 0' 38.904" E
889	26° 53' 1.347" N	80° 2' 9.694" E	1844	26° 56' 18.132" N	80° 0' 38.447" E
890	26° 53' 2.851" N	80° 2' 9.012" E	1845	26° 56' 19.718" N	80° 0' 38.051" E
891	26° 53' 4.354" N	80° 2' 8.322" E	1846	26° 56' 21.297" N	80° 0' 37.623" E
892	26° 53' 5.865" N	80° 2' 7.654" E	1847	26° 56' 22.857" N	80° 0' 37.115" E
893	26° 53' 7.373" N	80° 2' 6.979" E	1848	26° 56' 24.416" N	80° 0' 36.608" E
894	26° 53' 8.881" N	80° 2' 6.306" E	1849	26° 56' 25.923" N	80° 0' 35.932" E
895	26° 53' 10.390" N	80° 2' 5.633" E	1850	26° 56' 27.301" N	80° 0' 34.973" E
896	26° 53' 11.887" N	80° 2' 4.928" E	1851	26° 56' 28.677" N	80° 0' 34.008" E
897	26° 53' 13.389" N	80° 2' 4.236" E	1852	26° 56' 30.047" N	80° 0' 33.034" E
898	26° 53' 14.893" N	80° 2' 3.550" E	1853	26° 56' 31.450" N	80° 0' 32.119" E
899	26° 53' 16.402" N	80° 2' 2.877" E	1854	26° 56' 32.850" N	80° 0' 31.198" E
900	26° 53' 17.905" N	80° 2' 2.188" E	1855	26° 56' 34.249" N	80° 0' 30.276" E
901	26° 53' 19.415" N	80° 2' 1.519" E	1856	26° 56' 35.641" N	80° 0' 29.340" E
902	26° 53' 20.925" N	80° 2' 0.851" E	1857	26° 56' 37.063" N	80° 0' 28.463" E
903	26° 53' 22.435" N	80° 2' 0.181" E	1858	26° 56' 38.490" N	80° 0' 27.596" E
904	26° 53' 23.948" N	80° 1' 59.520" E	1859	26° 56' 39.862" N	80° 0' 26.625" E
905	26° 53' 25.459" N	80° 1' 58.853" E	1860	26° 56' 41.254" N	80° 0' 25.690" E
906	26° 53' 26.969" N	80° 1' 58.182" E	1861	26° 56' 42.613" N	80° 0' 24.697" E
907	26° 53' 28.482" N	80° 1' 57.522" E	1862	26° 56' 43.978" N	80° 0' 23.713" E
908	26° 53' 29.992" N	80° 1' 56.853" E	1863	26° 56' 45.336" N	80° 0' 22.717" E
909	26° 53' 31.495" N	80° 1' 56.164" E	1864	26° 56' 46.705" N	80° 0' 21.741" E
910	26° 53' 32.978" N	80° 1' 55.425" E	1865	26° 56' 48.115" N	80° 0' 20.839" E
911	26° 53' 34.485" N	80° 1' 54.747" E	1866	26° 56' 49.542" N	80° 0' 19.973" E
912	26° 53' 35.990" N	80° 1' 54.063" E	1867	26° 56' 50.911" N	80° 0' 18.997" E
913	26° 53' 37.499" N	80° 1' 53.389" E	1868	26° 56' 52.282" N	80° 0' 18.023" E
914	26° 53' 39.005" N	80° 1' 52.710" E	1869	26° 56' 53.638" N	80° 0' 17.024" E
915	26° 53' 40.514" N	80° 1' 52.038" E	1870	26° 56' 54.990" N	80° 0' 16.018" E

P. P. Singh
Project Director
National Highways Authority of India,

GPS Survey Points Location (Latitude and Longitude)of Diverted ProtectedForest Area			GPS Survey Points Location (Latitude and Longitude)of Diverted ProtectedForest Area		
SR. No.	Latitude	Longitude	SR. No.	Latitude	Longitude
916	26° 53' 42.039" N	80° 1' 51.412" E	1871	26° 56' 56.392" N	80° 0' 15.102" E
917	26° 53' 43.552" N	80° 1' 50.750" E	1872	26° 56' 57.796" N	80° 0' 14.188" E
918	26° 53' 45.047" N	80° 1' 50.041" E	1873	26° 56' 59.194" N	80° 0' 13.264" E
919	26° 53' 46.546" N	80° 1' 49.341" E	1874	26° 57' 0.600" N	80° 0' 12.355" E
920	26° 53' 48.054" N	80° 1' 48.666" E	1875	26° 57' 2.051" N	80° 0' 11.539" E
921	26° 53' 49.583" N	80° 1' 48.054" E	1876	26° 57' 3.497" N	80° 0' 10.712" E
922	26° 53' 51.143" N	80° 1' 47.551" E	1877	26° 57' 4.893" N	80° 0' 9.785" E
923	26° 53' 52.718" N	80° 1' 47.101" E	1878	26° 57' 6.292" N	80° 0' 8.863" E
924	26° 53' 54.292" N	80° 1' 46.652" E	1879	26° 57' 7.695" N	80° 0' 7.948" E
925	26° 53' 55.873" N	80° 1' 46.235" E	1880	26° 57' 9.099" N	80° 0' 7.035" E
926	26° 53' 57.453" N	80° 1' 45.811" E	1881	26° 57' 10.567" N	80° 0' 6.258" E
927	26° 53' 59.032" N	80° 1' 45.381" E	1882	26° 57' 12.052" N	80° 0' 5.522" E
928	26° 54' 0.603" N	80° 1' 44.921" E	1883	26° 57' 13.378" N	80° 0' 4.474" E
929	26° 54' 2.178" N	80° 1' 44.473" E	1884	26° 57' 14.716" N	80° 0' 3.447" E
930	26° 54' 3.757" N	80° 1' 44.043" E	1885	26° 57' 16.108" N	80° 0' 2.511" E
931	26° 54' 5.337" N	80° 1' 43.622" E	1886	26° 57' 17.543" N	80° 0' 1.662" E
932	26° 54' 6.916" N	80° 1' 43.192" E	1887	26° 57' 19.066" N	80° 0' 1.032" E
933	26° 54' 8.493" N	80° 1' 42.757" E	1888	26° 57' 20.601" N	80° 0' 0.435" E
934	26° 54' 10.067" N	80° 1' 42.306" E	1889	26° 57' 22.121" N	79° 59' 59.795" E
935	26° 54' 11.641" N	80° 1' 41.854" E	1890	26° 57' 23.628" N	79° 59' 59.117" E
936	26° 54' 13.208" N	80° 1' 41.375" E	1891	26° 57' 25.148" N	79° 59' 58.475" E
937	26° 54' 14.777" N	80° 1' 40.905" E	1892	26° 57' 26.661" N	79° 59' 57.814" E
938	26° 54' 16.351" N	80° 1' 40.453" E	1893	26° 57' 28.113" N	79° 59' 57.005" E
939	26° 54' 17.927" N	80° 1' 40.010" E	1894	26° 57' 29.532" N	79° 59' 56.124" E
940	26° 54' 19.502" N	80° 1' 39.565" E	1895	26° 57' 30.996" N	79° 59' 55.337" E
941	26° 54' 21.079" N	80° 1' 39.128" E	1896	26° 57' 32.447" N	79° 59' 54.521" E
942	26° 54' 22.670" N	80° 1' 38.761" E	1897	26° 57' 33.847" N	79° 59' 53.600" E
943	26° 54' 24.263" N	80° 1' 38.406" E	1898	26° 57' 35.187" N	79° 59' 52.594" E
944	26° 54' 25.868" N	80° 1' 38.121" E	1899	26° 57' 36.388" N	79° 59' 51.386" E
945	26° 54' 27.471" N	80° 1' 37.823" E	1900	26° 57' 37.587" N	79° 59' 50.186" E
946	26° 54' 29.073" N	80° 1' 37.523" E	1901	26° 57' 38.562" N	79° 59' 48.767" E
947	26° 54' 30.669" N	80° 1' 37.180" E	1902	26° 57' 39.758" N	79° 59' 47.540" E
948	26° 54' 32.269" N	80° 1' 36.866" E	1903	26° 57' 40.942" N	79° 59' 46.298" E
949	26° 54' 33.879" N	80° 1' 36.620" E	1904	26° 57' 42.120" N	79° 59' 45.049" E
950	26° 54' 35.481" N	80° 1' 36.324" E	1905	26° 57' 43.296" N	79° 59' 43.798" E
951	26° 54' 37.053" N	80° 1' 35.866" E	1906	26° 57' 44.487" N	79° 59' 42.563" E
952	26° 54' 38.586" N	80° 1' 35.266" E	1907	26° 57' 45.678" N	79° 59' 41.331" E
953	26° 54' 40.133" N	80° 1' 34.713" E	1908	26° 57' 46.865" N	79° 59' 40.092" E
954	26° 54' 41.670" N	80° 1' 34.125" E	1909	26° 57' 48.058" N	79° 59' 38.860" E
955	26° 54' 43.209" N	80° 1' 33.543" E	1910	26° 57' 49.248" N	79° 59' 37.626" E

P. P. Singh
Project Director
National Highways Authority of India,