



Est.

02/02/2020


02/02/2020

OFFICE OF THE DIVISIONAL FOREST OFFICER, PARALAKHEMUNDI DIVISION
At- Near Ramasagar, Ph- 06815 222214, Email id – dfo_pkd@yahoo.com
Dist- Gajapati

Letter No 907 4F/2020(OPTCL-DP), Dated 24/01/2020

To

The Deputy General Manager (Elect.)
EHT (C) Division, (OPTCL) Berhampur.



Sub: -

Diversion of 14.012 ha of Forest land for construction of 132 KV LILO transmission line project from existing 132 KV Mohana – Digapahandi SC Line to proposed 132/33 KV GRID sub-station, R. Udayagiri Tahasil of Gajapati District of Odisha under Paralakhemundi Forest Division by M/S Odisha Power Transmission Corporation Ltd. (OPTCL).

Ref: -

1. Letter no 5-ORC391/2019-BHU dated 11.12.2019 of the Technical Officer (Forestry) Govt. of India, Ministry of Environment, Forest & Climate Change, Eastern Regional Office.
2. This office Letter No 108 dated 6.1.2020.

Sir,

In continuation to this office letter no 108 dated 6.1.2020 the following amount is demanded as detailed towards diversion of Forest Land for the purpose of construction of 132 KV LILO transmission line project from existing 132 KV Mohana – Digapahandi SC Line to proposed for 132/33 KV GRID Sub-station, R. Udayagiri Tahasil of Gajapati District subject to condition that the additional amount of NPV of the proposed diverted Forest land, if any becoming due after finalization of the same by the Honorable Supreme court of India on receipt of the report from the expert committee is to be charged by the Government of Odisha to the user agency.

DEMAND NOTICE OF NET PRESENT VALUE (NPV)

Sl No	Details of Forest area proposed to be diverted		Rate of NPV per Ha. (As rate fixed vide letter No 21687/F&E dated 21.12.2009 of the Govt. of Odisha (Rs.))	Total Amount of NPV (Rs.)	Remarks
	Extent of area in Ha.	Density of vegetation of the site			
01	14.012	0.3	7,30,000/-	7,30,000 X 14.012= 10228760/-	NET PRESENT VALUE (NPV)


DEMAND NOTICE OF COMPENSATORY AFFORESTATION OVER AN AREA OF 36 Ha IN DEGRADED FOREST LAND IN MANIKAPUR UDPF OF R.UDAYAGIRI RANGE

Sl No	Details of Compensatory Afforestation to be raised in lieu of 14.012 Ha	Estimated amount up to 10 years maintenance as detailed communicated revised vide this office Memo no 108 dated 6.1.2020 (Rs.)	Remarks
	Extent of area in Ha.		
01	36 Ha Degraded Forest Land	68,68,100/-	As approved by PCCF, (Odisha) vide memo no 2002 dated 28.1.2020.

The proposal of dwarf plantation submitted by you vide your office letter No. 93 dated 06.02.2020 in accordance with the stipulations of the in principal approval has been submitted to the

Addl. PCCF I/C Berhampur Circle for his kind approval. Demand for cost of raising the said plantation with maintenance will be raised after due approval of the competent authority.

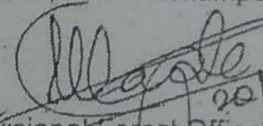
Yours Faithfully,


Divisional Forest Officer,
Paralakhemundi Division.

(3)
Memo No. 908 dated 24 /02/2020

Copy in continuation to this office Memo No 109 dated 6.1.2020 forwarded for favour of kind information and necessary action to: -

1. The Deputy Inspector General of Forests, ROHQ, Ministry of Environment, Forest & Climate Change, Indira Paryavaran Bhawan, Agni Block, Aliganj, JorBagh Road, New Delhi -110003.
2. The Principal Chief Conservator of Forests, Forest Diversion & Nodal Officer, FC Act, Forest Department, Govt. of Odisha, Aranya Bhawan, Chandrasekharapur, Bhubaneswar -751023 for information.
3. The Additional Principal Chief Conservator of Forests, I/C Berhampur circle, Berhampur..


Divisional Forest Officer,
Paralakhemundi Division.



OFFICE OF THE DIVISIONAL FOREST OFFICER, PARALAKHEMUNDI DIVISION
At- Ramasagar, Ph- 06815 222214, Email Id - dfo_pkd@yahoo.com.

Dist- Gajapati

Letter No 1172 4F/2020(OPTCL-DP), Dated 14/03/2020

To

The Deputy General Manager (Elect.)
EHT (C) Division, (OPTCL) Berhampur.

Sub: - Diversion of 14.012 ha of Forest land for construction of 132 KV LILO transmission line project from existing 132 KV Mohana - Digapahandi SC Line to proposed 132/33 KV GRID sub-station, R. Udayagiri Tahasil of Gajapati District of Odisha under Paralakhemundi Forest Division by M/S Odisha Power Transmission Corporation Ltd. (OPTCL).

Ref: - This Office Letter No 907 Dated 24.1.2020.
Sir,

In inviting a kind reference to the correspondence on the subject cited above and in continuation to this office letter no 907 dated 24.1.2020 you are requested to deposit the amount of the scheme on creation & maintenance of plantation of Dwarf species (medicinal) in right of way under transmission line of 132 kv Mohana - Digapahandi LILO line to grid sub-station at R. Udayagiri under Gajapati District of Odisha over a distance of 5.180 kms inside Forest Area.

**DEMAND NOTICE OF DWARF PLANTATION (MEDICINAL) IN RIGHT OF WAY
UNDER TRANSMISSION LINE OF 132 KV MOHANA - DIGAPAHANDI LILO LINE TO GRID SUB-
STATION AT R. UDAYAGIRI UNDER GAJAPATI DISTRICT.**

Sl No	Details of Dwarf plantation (medicinal) in right of way under transmission line of 132 kv Mohana - Digapahandi lilo line in lieu of 14.012 ha	Estimated amount up to 10 years maintenance including SMC and Escalation cost.	Remarks
01	Forest area 5.780 km Out of Total 36.23 KM	30,87,800.00/-	-

Also enclosed, find herewith the Xerox copy of memo no 20308 dated 31.10.2018 of the Pr.CCF, Odisha, BBSR, regarding A/C details to deposit the demand for the said Proposal.
This is for favour of your information and needful action.

Encl: - As above,

Yours Faithfully

Divisional Forest Officer,
Paralakhemundi Division.

Memo No. 1173 dated 14/03/2020

Copy forwarded for favour of kind information and necessary action to: -

1. The Deputy Inspector General of Forests, ROHQ, Ministry of Environment, Forest & Climate Change, Indira Paryavaran Bhawan, Agni Block, Allganj, JorBagh Road, New Delhi -110003.

2. The Principal Chief Conservator of Forests, Forest Diversion & Nodal Officer, FC Act, Forest Department, Govt. of Odisha, Aranya Bhawan, Chandrasekharapur, Bhubaneswar -751023 for information.

3. The Additional Principal Chief Conservator of Forests, I/C Berhampur circle, Berhampur.

Divisional Forest Officer,
Paralakhemundi Division.

Scanned by CamScanner

Scanned with CamScanner