

OFFICE OF THE TAHASILDAR, KODINGA

No 1830 /2015

Dated- 21.08.2015

To,

The Additional District Magistrate
Nabarangpur.

Sub: - Joint verification of Non forest Govt. land for compensatory
Afforestation of Turi- Gunitat Irrigation Project.

Ref: - 1. Your Letter No 1583 dated 28.07.2015
2. Letter no 611 dated 05.08.2015 of Executive Engineer Koraput Investigation
Division, Jeypore.
3. Your letter No 1721/ dated 11.08.2015.
4. Letter No 2397 dated 28.07.2015 of Sub Collector, Nabarangpur.
5. This office letter no 1734 dated 03.08.2015.


Sir,

Kindly refer to the letters on the subject cited above, In this connection I am to say that after identification Non forest Govt. land for compensatory afforestation of **Turi-Gunitat Irrigation Project** to an extent of Ac 81.25 in village **Bamuni**, the joint verification have been conducted on 12.08.2015. The Joint verification report duly signed by concerned officials along with sketch map of the following land schedule found to be eligible for compensatory afforestation have been prepared and submitted herewith for further necessary action at your level.

LAND SCHEDULED

Mouza	Khata No	Plot No	Area in Ac	Kissam
Bamuni	298	107	37.34	PATITO
	300	914	39.30	PATITO
Total		02 Plots	76.64	

Yours faithfully


21/8/15
Tahasildar, Kodinga
21/8

Enclosure: - As above

Memo No 1831/2015

Dtaed-21.08.2015

Copy along with copy of Joint Verification report & Sketch Map Submitted to Sub Collector, Nabarangpur for information and necessary action with reference to letter no 2397 dated 28.07.2015.


Tahasildar, Kodinga

Memo No 1832/ 2015

Dtaed-21.08.2015


Copy along with copy of Joint Verification report & Sketch Map submitted to Executive Engineer Koraput Investigation Division, Jeypore for information and necessary action with reference to letter no 611 dated 05.08.2015.


Tahasildar, Kodinga

Memo No 1833/ 2015

Dtaed-21.08.2015

Copy along with copy of Joint Verification report & Sketch Map submitted to Divisional Forest Officer (Territorial), Nabarangpur for information and necessary action


Tahasildar, Kodinga

Maula-Bamoni Sheet No: 1

P.S. Rodinga No: 22

Tah. Rodinga No: 22

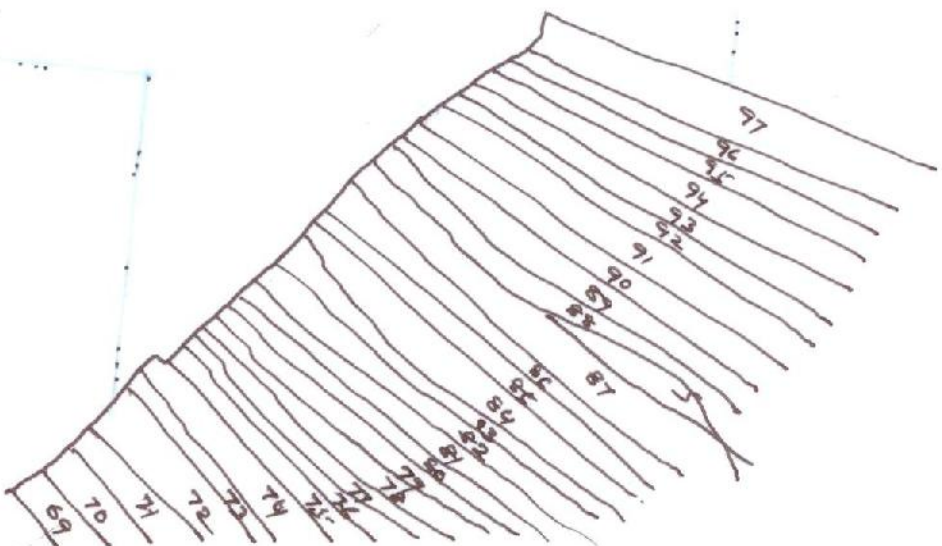
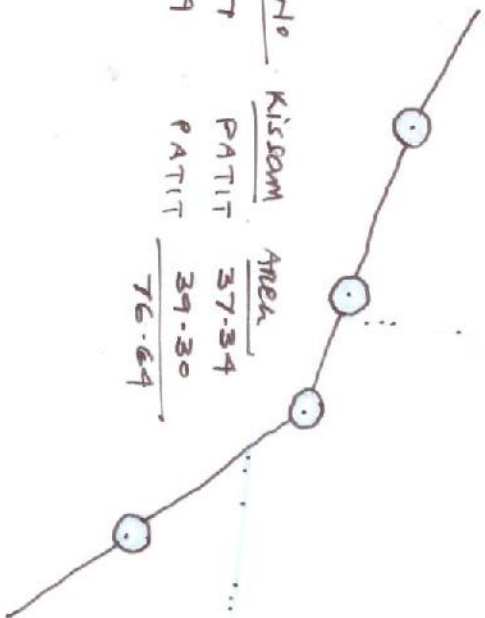
Dist - Mahabubpur

Scale - 16" = 1 mile

Year - 1993-94



K.No	Plot No	Kissan	Area
298	107	PATIT	37.34
300	914	PATIT	39.30
			76.64



J. K. K. K.
RODINGA



MAHABUBPUR
DISTRICT
RODINGA TALUK