



**GOVERNMENT OF WEST BENGAL
OFFICE OF THE DISTRICT MAGISTRATE & COLLECTOR
ALIPURDUAR**

DOORS KANYA (4th Floor), P.O- ALIPURDUAR COURT, DIST- ALIPURDUAR, PIN-736122.

E-MAIL- apddm20@gmail.com apd.dllro@gmail.com

Memo No. **37** /IV-3/LMS/DLLRO (APD)/2022

Dated **07**.01.2022

To,
The Special Secretary
To the Govt. Of West Bengal &
Director (Mining)
West Bengal Power Development Corporation Limited
Bidyut Unnayan Bhaban, Plot No. 3/C, LA- Block, Sector-III,
Bidhan Nagar, Kolkata- 700106.

**Sub: - Availability of land for allotment of "Non forest land" from district land bank
for compensatory afforestation (CA) purpose**

Ref:- Your office Memo No. WBPDC/Director(Mining)/1147 dated 08.12.2021.

Sir,

Sending herewith the details of land parcel measuring 100 acres, primarily identified within **Kumargram block** of this district situated adjacent to Bhalka Forest under Bhalka Range part of the Buxa Tiger Reserve (East) for allotment of "Non forest land" from district land bank for compensatory afforestation (CA) purpose. The details of the identified land is mentioned below-

:-LAND SCHEDULE:-

Sl. No.	Gram Panchayat	Name of the Mouza	J.L No.	Plot No. (LR)	Total Area of the Plot (in acres)	Proposed area (in acres)	Recorded in favour of	Remarks (if any)
1	Kumargram	Madhya Haldibari	38	1907	98.22	80.00	Collector	Identified land is free from all encumbrances
2				1906	22.75	20.00	Collector	

Report on suitability of the proposed land may be intimated along with other necessary clearance to this end for initiation of necessary proposal of transfer of the said land.

This is for your kind information and taking necessary action please.

Encl:- Report of B.L & L.R.O & sketch map (2 sheets)

Your faithfully,

**District Magistrate & Collector
Alipurduar**

GOVERNMENT OF WEST BENGAL
OFFICE OF THE BLOCK LAND AND LAND REFORMS OFFICER
KUMARGRAM BLOCK

Memo No. 18

/BLLRO(KMG)/2022

Dated. 06.01.2022

To
The Additional District Magistrate and
District Land and Land Reforms Officer
Alipurduar.

Sub: Submission of land availability report for compensatory
afforestation.

Ref: WBPDC/Director(Mining)/1147 Dated. 08.12.2021

Sir,

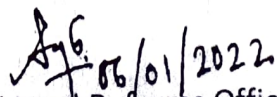
In pursuance of your kind direction, a field enquiry has been caused by the Revenue Inspector, Kumargram G.P. From the field enquiry it appears that a parcel of 100 acres of land which has been primarily identified and readily available to be handed over to the Forest Dept. for a compensatory forest. The schedule of land is furnished below:

Sl No.	Name of Mouza	J.L. No.	Plot No. (L.R.)	Total area of the plot	Proposed Area	Name of the recorded tenant	Khatian No.
1	Madhya Haldibari	38	1907	98.22 acres	80.00 acres	Collector,	1
2			1906	22.75 acres	20.00 acres	Collector	1

Thanking you

Encl: The hand sketch map.
Plot information copies.

Yours sincerely,


06/01/2022
Block Land and Land Reforms Officer
Kumargram Block

পশ্চিমবঙ্গ সরকার
সমষ্টি ভূমি ও কৃষি সংস্কার আধিকারিকের কার্যালয়
-দাংগর তথ্য-



জেলা- আলিপুরদুয়ার ব্লক- কুমারগ্রাম [২০০৬০৩৮]
মৌজা- মধ্য হলদিবাড়ী ডাংগর নং- ৩৮ থানা- কুমারগ্রাম
দাংগ নং- ১৯০৬ শ্রেণী- ডাঙ্গা জমির পরিমাণ(এ)- ১১.৭৫০০
সার্বজনীন দাংগ নং- ১৯০৬

খতিয়ান নং	শ্রেণী	অংশ	অংশ পরিমাণ(এ)	রায়ভার/লসীর বিবরণ	মন্তব্য
১	ডাঙ্গা	১.০০০০	১১.৭৫০০	পশ্চিমবঙ্গ পাক কালেক্টর	

সং-নিত

১.০০০০ ১১.৭৫

পশ্চিমবঙ্গ সরকার
সমষ্টি ভূমি ও ভূমি সংস্কার আধিকারিকের করণ
-দাগের তথ্য-



জেলা- আলিপুরদুয়ার রক- কুমারগ্রাম [২০০৬০৩৮]
মৌজা- মধ্য হলদিবাড়ী জে.এল.নং- ৩৮ থানা- কুমারগ্রাম
দাগ নং- ১৯০৭ শ্রেণী- ডাঙ্গা জমির পরিমাণ(এ)- ৯৮.২২০০
সাবেক দাগ নং- ১৯০৭

খতিয়ান নং	শ্রেণী	অংশ	অংশ পরিমাণ(এ)	রায়তের/লেসীর বিবরণ	মন্তব্য
------------	--------	-----	---------------	---------------------	---------

১	ডাঙ্গা	০.৮৫৬৮	৮৮.০৯০০	পশ্চিমবঙ্গ পক্ষে কালেক্টর	
---	--------	--------	---------	---------------------------	--

সাং-নিজ

৩৫৯

ডাঙ্গা

০.০০৯১

০.৯০০০

পাটামূলে দং .

সাং-নিজ

৪৯-১(এ) ধারামতে হস্তানতরনিষিদ্ধ

পাটামূলে দং (১) রসরাজ সরকার

পিতা-রামমোহন সরকার

সাং-নিজ

অংশ-1.0000

৪৯(১এ) ধারা মতে হস্তানতর
নিষিদ্ধ

পাটামূলে বন্দোবস্ত দং

৩৬০

ডাঙ্গা

০.০১১১

১.১০০০

পাটামূলে দং .

সাং-নিজ

৪৯-১(এ) ধারামতে হস্তানতরনিষিদ্ধ

পাটামূলে দং (১) রনজিত সরকার

পিতা-ফুলচান

সাং-নিজ

অংশ-1.0000

৪৯(১এ) ধারা মতে হস্তানতর
নিষিদ্ধ

পাটামূলে বন্দোবস্ত দং



Government of West Bengal
Office of the District Magistrate & Collector
Dooars Kanya(4th Floor),P.O.-Alipurduar Court, Dist-Alipurduar,
Pin-736122
E-Mail-apddm20@gmail.com, apd,dllro@gmail.com

Memo No. 746/IV-3/LMS/DLLRO(APD)/2022

Dated: 27.05.2022

To

The Chairman & managing Director,
 West Bengal Power Development Corporation Limited,
 Bidyut Unnayan Bhavan, Plot no.3/C, LA-Block, Sector-III,
 Bidhan Nagar,
 Kolkata-700106

Sub:- Availability of land for allotment of "Non Forest land" from district land Bank for compensatory afforestation (CA) purpose.

Ref: Your office memo no.COVCL06110002/161 Dated:26/05/2022.

Sir,

Sending herewith the details of additional land parcel measuring 80 acres, which have been identified after joint inspection on 23/05/2022 by Sri Biplab Chatterjee and Assistant, WBPDC, Sri Partho Sarathi Das, Geologist, Montecarlo LTD.(MDO) and the officials of the B.L. & L.R.O., Kumargram within the kumargram block of this district situated adjacent to Bhalka Forest under Bhalka Range part of Buxa Tiger Reserve(East) for allotment of "Non Forest land" from District land bank for compensatory afforestation(CA) purpose. The details of the identified land is mentioned below:-

Sl. no	Gram panchayat	Name of Mouza	J.Lno	Plot no(L.R.)	Total area of the plot(in acre)	Proposed area(in acre)	Recorded in favour of	Remarks(if any)
1	Kumargram	Madhya Haldibari	38	1569	11.20	8.00	Collector	Identified land is free from all encumbrances
2				1570	5.64	4.29		
3				1571	15.70	15.70		
4				1572	20.75	20.75		
5				1573	0.19	0.19		
6				1574	5.76	5.76		
7				1903	24.60	17.00		
8				1904	0.90	0.90		
9				1905	4.66	4.66		
10				1906	22.75	2.75		
			Total			80.00		

Report on suitability of the proposed land may be intimated along with other necessary clearance to this end for initiation of necessary proposal of transfer of the said land.

This is for your kind perusal.

Encl: Report of the B.L. & L.R.O. & sketch map(2sheets)

Yours faithfully,

[Signature]
 District Magistrate & Collector
 Alipurduar

THE WEST BENGAL POWER DEVELOPMENT CORPORATION LIMITED
(A Govt. of West Bengal Enterprise)

Corporate Identity No. U40104WB19855GC039154

: Registered & Corporate Office :

'Bidyut Unnayan Bhaban', Plot No.3/C, LA-Block, Sector – III, Salt Lake City, Kolkata – 700 106 ▪

Phone : (033) 23393212 & 23350590 ▪ Fax : 2339-3286 / 2339-3186 ▪ Website :

www.wbpdcl.co.in ▪ E-mail : wbpdcl@wbpdcl.co.in



Memo No. COVCL06110002/161

Dated: 26.05.2022

To
The District Magistrate & Collector,
Alipurduar.

Sub :- Allotment of further 80 acre government vested land for Compensatory Afforestation (CA) purpose relating to Barjora (North) coal mine, Bankura.


Sir,

In response to our earlier request you have already provided 100 acre of CA land in mouza Madhya Haldibari, JL No. 38 for which we are thankful to your good office. Still we are running shortfall of CA land.

As per our discussion, a field inspection was conducted by our representatives along with the representatives of BL&LRO, Kumargram Block wherein around 80 acre of land have been identified suitable for CA purpose in Madhya Haldibari, JL No. 38.

Hence, I would request you to kindly allocate WBPDC the said 80 acre of non-forest government vested land for CA purpose in favour of Barjora (North) coal mine, Bankura.

Yours faithfully


Chairman & Managing Director
W B P D C L

OC 10T
J

GOVERNMENT OF WEST BENGAL
OFFICE OF THE BLOCK LAND AND LAND REFORMS OFFICER
KUMARGRAM BLOCK

OFFICE OF THE DL & LRO
ALIPURDUAR
DOCKET NO. 2540
DATE 24/05/22

Memo No. 306

/BLLRO(KMG)/2022

Dated. 23.05.2022

To
The Additional District Magistrate and
District Land and Land Reforms Officer
Alipurduar.

Sub: Submission of land availability report for compensatory afforestation.

Ref: WBPDC/Director(mining)/1147, Dated. 08.12.2021


Sir,

In pursuance of your kind direction, a field enquiry has been caused by the Revenue Inspector, Kumargram G.P. on 23.05.2022. From the field enquiry report it appears that a parcel of 80.00 acres of land which has been primarily identified and readily available to be handed over to the Forest Dept. for a compensatory forest. The schedule of land is furnished below.

Sl No.	Name of the mouza with J.L.	Plot(L.R)	Total area of the plot(in acres)	Proposed area	Name of the recorded tenant	Khatian
1	Madhya Haldibari, J.L. 38	1569	11.20	8.00	Collector	1
2		1570	5.64	4.29	Collector	1
3		1571	15.70	15.70	Collector	1
4		1572	20.75	20.75	Collector	1
5		1573	0.19	0.19	Collector	1
6		1574	5.76	5.76	Collector	1
7		1903	24.60	17.00	Collector	1
8		1904	0.90	0.90	Collector	1
9		1905	4.66	4.66	Collector	1
10		1906	22.75	2.75	Collector	1
Total				80.00		

This is for favour of your kind information and perusal.

Yours sincerely,


23/05/2022
Block Land and Land Reforms Officer
Kumargram Block

