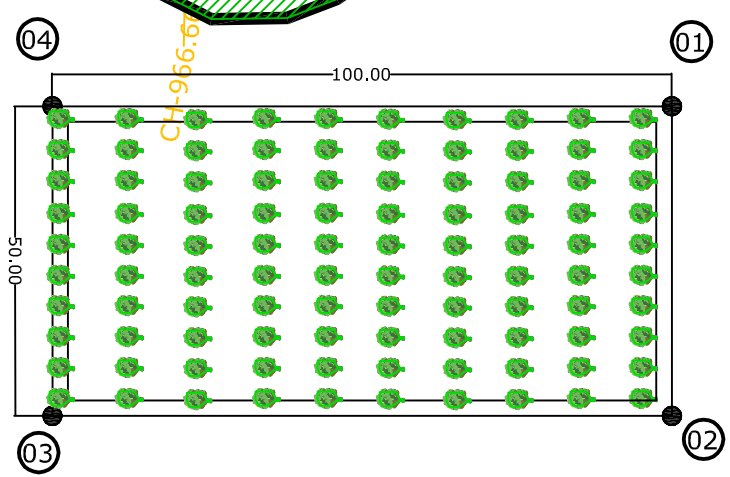
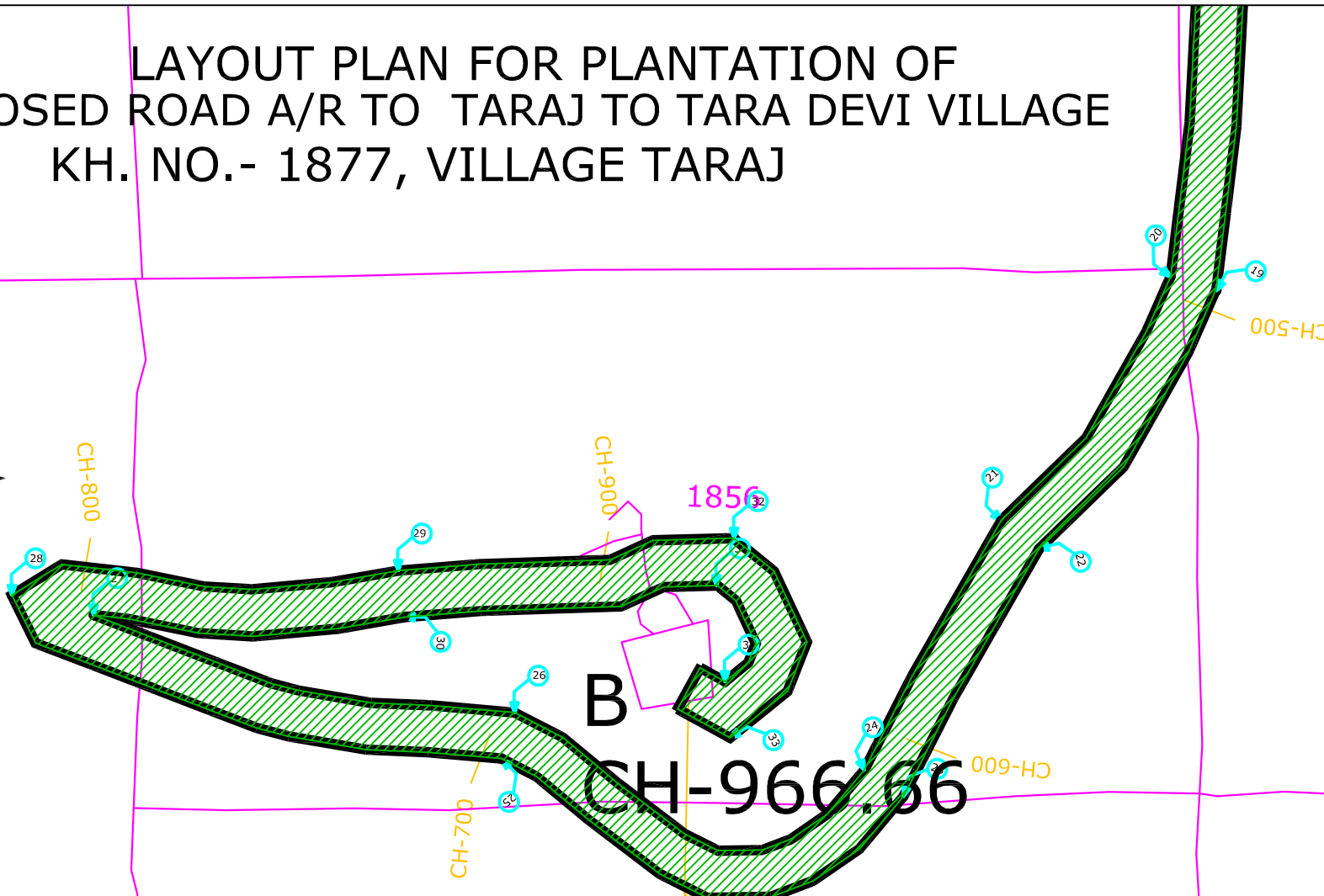
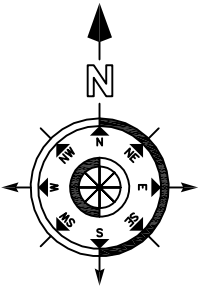



LAYOUT PLAN FOR PLANTATION OF  
 PROPOSED ROAD A/R TO TARAJ TO TARA DEVI VILLAGE  
 KH. NO.- 1877, VILLAGE TARAJ



1877

LAT-LONG OF PROPOSED PLANTATION		
WGS-84 CO-ORDINATE		
PILLER NO.	LONGITUDE	LATITUDE
1	24°31 20.0352"	76°29 28.4780"
2	24°31 18.4116"	76°29 28.4590"
3	24°31 18.4476"	76°29 24.9066"
4	24°31 20.0712"	76°29 24.9230"

  
 EXECUTIVE ENGINEER  
 PWD DIV. KHANPUR