

GOVERNMENT OF TELANGANA
OFFICE OF THE TAHSILDAR::ASWARAOPETA

Rc. No.A/205/2021

Dt: 03.03.2022


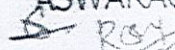
CERTIFICATE OF NON – ENCUMBRANCE

The following survey number of Tirumalakunta Village shown identified for alienate Non – Forest land to be transferred to the Forest Department towards compensatory afforestation of 24.41 Ha(Ac.60.1250 gts) in lieu of the forest land utilized by the R&B Department for construction of roads in Palvancha and Bhadrachalam Divisions is certified in Village records of follows :-

1	Village	:	Tirumalakunta
2	Sy. No	:	631
3	Area proposed to be transfer to Forest Department Total	:	24.41Ha(Ac.60.1250gts) 24.41 Ha (Ac.60.1250 gts)
4	Classification	:	Dry
5	Remarks	:	Government Land Gutta.


It is further certified that the above Sy. No 631 area is free from any encumbrance, encroachments, cultivation and they are certified as "NON – FOREST LANDS" in Village records. The area has not been proposed for any other assignments of alternate land use.



Date: 03.03.2022


TAHSILDAR
ASWARAOPETA


Certified that the above Non – forest land has not been proposed for any other projects of this department for compensatory afforestation purpose to forest department in lieu of reserved forest other then area diverted for other projects.

Date: 03.03.2022


Dy. Executive Engineer (R&B,
Sub Division - Bhadrachalam


TAHSILDAR
ASWARAOPETA



Forest Divisional Officer
PALONCHA