BARE VILLAGE

S.NO.	DISTRICT	TALUK	VILLAGE	SURVEY NO.	Area of Traffic in m	AREA in Ha	INTERVAL POINTS	LATITUDE	LONGITUDE
1								14.[illegible]0°N	74.[illegible]0°E
2							50	14.[illegible]0°N	74.[illegible]0°E
3							100	14.[illegible]0°N	74.[illegible]0°E
4							150	14.[illegible]0°N	74.[illegible]0°E
5							200	14.[illegible]0°N	74.[illegible]0°E
6							250	14.[illegible]0°N	74.[illegible]0°E
7							300	14.[illegible]0°N	74.[illegible]0°E
8							350	14.[illegible]0°N	74.[illegible]0°E
9							400	14.[illegible]0°N	74.[illegible]0°E
10							450	14.[illegible]0°N	74.[illegible]0°E
11							500	14.[illegible]0°N	74.[illegible]0°E
12							550	14.[illegible]0°N	74.[illegible]0°E
13							600	14.[illegible]0°N	74.[illegible]0°E
14							650	14.[illegible]0°N	74.[illegible]0°E
15							700	14.[illegible]0°N	74.[illegible]0°E
16							750	14.[illegible]0°N	74.[illegible]0°E
17							800	14.[illegible]0°N	74.[illegible]0°E
18							850	14.[illegible]0°N	74.[illegible]0°E
19							900	14.[illegible]0°N	74.[illegible]0°E
20							950	14.[illegible]0°N	74.[illegible]0°E
21							1000	14.[illegible]0°N	74.[illegible]0°E
22							1050	14.[illegible]0°N	74.[illegible]0°E
23							1100	14.[illegible]0°N	74.[illegible]0°E
24							1150	14.[illegible]0°N	74.[illegible]0°E
25							1200	14.[illegible]0°N	74.[illegible]0°E
26							1250	14.[illegible]0°N	74.[illegible]0°E
27							1300	14.[illegible]0°N	74.[illegible]0°E
28							1350	14.[illegible]0°N	74.[illegible]0°E
29							1400	14.[illegible]0°N	74.[illegible]0°E
30							1450	14.[illegible]0°N	74.[illegible]0°E
31							1500	14.[illegible]0°N	74.[illegible]0°E
32							1550	14.[illegible]0°N	74.[illegible]0°E
33							1600	14.[illegible]0°N	74.[illegible]0°E
34							1650	14.[illegible]0°N	74.[illegible]0°E
35							1700	14.[illegible]0°N	74.[illegible]0°E
36							1750	14.[illegible]0°N	74.[illegible]0°E
37							1800	14.[illegible]0°N	74.[illegible]0°E
38							1850	14.[illegible]0°N	74.[illegible]0°E
39							1900	14.[illegible]0°N	74.[illegible]0°E
40							1950	14.[illegible]0°N	74.[illegible]0°E
41							2000	14.[illegible]0°N	74.[illegible]0°E
42							2050	14.[illegible]0°N	74.[illegible]0°E
43							2100	14.[illegible]0°N	74.[illegible]0°E
44							2150	14.[illegible]0°N	74.[illegible]0°E
45				Road	6.1	0.140	2200	14.[illegible]0°N	74.[illegible]0°E
46							2250	14.[illegible]0°N	74.[illegible]0°E
47							2300	14.[illegible]0°N	74.[illegible]0°E
48							2350	14.[illegible]0°N	74.[illegible]0°E
49							2400	14.[illegible]0°N	74.[illegible]0°E
50							2450	14.[illegible]0°N	74.[illegible]0°E
51	Uttara Kannada	Yellapur	Bare				2500	14.[illegible]0°N	74.[illegible]0°E
52							2550	14.[illegible]0°N	74.[illegible]0°E
53							2600	14.[illegible]0°N	74.[illegible]0°E
54							2650	14.[illegible]0°N	74.[illegible]0°E
55							2700	14.[illegible]0°N	74.[illegible]0°E
56							2750	14.[illegible]0°N	74.[illegible]0°E
57							2800	14.[illegible]0°N	74.[illegible]0°E
58							2850	14.[illegible]0°N	74.[illegible]0°E
59							2900	14.[illegible]0°N	74.[illegible]0°E
60							2950	14.[illegible]0°N	74.[illegible]0°E
61							3000	14.[illegible]0°N	74.[illegible]0°E
62							3050	14.[illegible]0°N	74.[illegible]0°E
63							3100	14.[illegible]0°N	74.[illegible]0°E
64							3150	14.[illegible]0°N	74.[illegible]0°E
65							3200	14.[illegible]0°N	74.[illegible]0°E
66							3250	14.[illegible]0°N	74.[illegible]0°E
67							3300	14.[illegible]0°N	74.[illegible]0°E
68							3350	14.[illegible]0°N	74.[illegible]0°E
69							3400	14.[illegible]0°N	74.[illegible]0°E
70							3450	14.[illegible]0°N	74.[illegible]0°E
71							3500	14.[illegible]0°N	74.[illegible]0°E
72							3550	14.[illegible]0°N	74.[illegible]0°E
73							3600	14.[illegible]0°N	74.[illegible]0°E
74							3650	14.[illegible]0°N	74.[illegible]0°E
75							3700	14.[illegible]0°N	74.[illegible]0°E
76							3750	14.[illegible]0°N	74.[illegible]0°E
77							3800	14.[illegible]0°N	74.[illegible]0°E
78							3850	14.[illegible]0°N	74.[illegible]0°E
79							3900	14.[illegible]0°N	74.[illegible]0°E
80							3950	14.[illegible]0°N	74.[illegible]0°E
81							4000	14.[illegible]0°N	74.[illegible]0°E
82							4050	14.[illegible]0°N	74.[illegible]0°E
83							4100	14.[illegible]0°N	74.[illegible]0°E
84							4150	14.[illegible]0°N	74.[illegible]0°E
85							4200	14.[illegible]0°N	74.[illegible]0°E
86							4250	14.[illegible]0°N	74.[illegible]0°E
87							4300	14.[illegible]0°N	74.[illegible]0°E
88							4350	14.[illegible]0°N	74.[illegible]0°E
89							4400	14.[illegible]0°N	74.[illegible]0°E
90							4450	14.[illegible]0°N	74.[illegible]0°E
91							4500	14.[illegible]0°N	74.[illegible]0°E
92							4550	14.[illegible]0°N	74.[illegible]0°E
93							4600	14.[illegible]0°N	74.[illegible]0°E
94							4650	14.[illegible]0°N	74.[illegible]0°E
95							4700	14.[illegible]0°N	74.[illegible]0°E
96							4750	14.[illegible]0°N	74.[illegible]0°E
97							4800	14.[illegible]0°N	74.[illegible]0°E
98							4850	14.[illegible]0°N	74.[illegible]0°E
99							4900	14.[illegible]0°N	74.[illegible]0°E
100							4950	14.[illegible]0°N	74.[illegible]0°E
101							5000	14.[illegible]0°N	74.[illegible]0°E
102							5050	14.[illegible]0°N	74.[illegible]0°E
103							5100	14.[illegible]0°N	74.[illegible]0°E
104							5150	14.[illegible]0°N	74.[illegible]0°E
105							5200	14.[illegible]0°N	74.[illegible]0°E
106							5250	14.[illegible]0°N	74.[illegible]0°E
107							5300	14.[illegible]0°N	74.[illegible]0°E
108							5350	14.[illegible]0°N	74.[illegible]0°E
109							5400	14.[illegible]0°N	74.[illegible]0°E
110							5450	14.[illegible]0°N	74.[illegible]0°E
111							5500	14.[illegible]0°N	74.[illegible]0°E
112							5550	14.[illegible]0°N	74.[illegible]0°E
113							5600	14.[illegible]0°N	74.[illegible]0°E
114							5650	14.[illegible]0°N	74.[illegible]0°E
115							5700	14.[illegible]0°N	74.[illegible]0°E
116							5750	14.[illegible]0°N	74.[illegible]0°E
117							5800	14.[illegible]0°N	74.[illegible]0°E
118							5850	14.[illegible]0°N	74.[illegible]0°E
119							5900	14.[illegible]0°N	74.[illegible]0°E
120							5950	14.[illegible]0°N	74.[illegible]0°E
121							6000	14.[illegible]0°N	74.[illegible]0°E
122							6050	14.[illegible]0°N	74.[illegible]0°E
123							6100	14.[illegible]0°N	74.[illegible]0°E
124							6150	14.[illegible]0°N	74.[illegible]0°E
125							6200	14.[illegible]0°N	74.[illegible]0°E
126							6250	14.[illegible]0°N	74.[illegible]0°E
127							6300	14.[illegible]0°N	74.[illegible]0°E
128							6350	14.[illegible]0°N	74.[illegible]0°E
129							6400	14.[illegible]0°N	74.[illegible]0°E
130							6450	14.[illegible]0°N	74.[illegible]0°E
131							6500	14.[illegible]0°N	74.[illegible]0°E
132							6550	14.[illegible]0°N	74.[illegible]0°E
133							6600	14.[illegible]0°N	74.[illegible]0°E
134							6650	14.[illegible]0°N	74.[illegible]0°E
135							6700	14.[illegible]0°N	74.[illegible]0°E
136							6750	14.[illegible]0°N	74.[illegible]0°E
137							6800	14.[illegible]0°N	74.[illegible]0°E
138							6850	14.[illegible]0°N	74.[illegible]0°E
139							6900	14.[illegible]0°N	74.[illegible]0°E
140							6950	14.[illegible]0°N	74.[illegible]0°E
141							7000	14.[illegible]0°N	74.[illegible]0°E
142							7050	14.[illegible]0°N	74.[illegible]0°E
143							7100	14.[illegible]0°N	74.[illegible]0°E
144							7150	14.[illegible]0°N	74.[illegible]0°E
145							7200	14.[illegible]0°N	74.[illegible]0°E
146							7250	14.[illegible]0°N	74.[illegible]0°E
147							7300	14.[illegible]0°N	74.[illegible]0°E
148							7350	14.[illegible]0°N	74.[illegible]0°E
149							7400	14.[illegible]0°N	74.[illegible]0°E
150							7450	14.[illegible]0°N	74.[illegible]0°E
151							7500	14.[illegible]0°N	74.[illegible]0°E
152							7550	14.[illegible]0°N	74.[illegible]0°E
153							7600	14.[illegible]0°N	74.[illegible]0°E
154							7650	14.[illegible]0°N	74.[illegible]0°E
155							7700	14.[illegible]0°N	74.[illegible]0°E
156							7750	14.[illegible]0°N	74.[illegible]0°E
157							7800	14.[illegible]0°N	74.[illegible]0°E
158							7850	14.[illegible]0°N	74.[illegible]0°E
159							7900	14.[illegible]0°N	74.[illegible]0°E
160							7950	14.[illegible]0°N	74.[illegible]0°E
161							8000	14.[illegible]0°N	74.[illegible]0°E
162							8050	14.[illegible]0°N	74.[illegible]0°E
163							8100	14.[illegible]0°N	74.[illegible]0°E
164							8150	14.[illegible]0°N	74.[illegible]0°E
165							8200	14.[illegible]0°N	74.[illegible]0°E
166							8250	14.[illegible]0°N	74.[illegible]0°E
167							8300	14.[illegible]0°N	74.[illegible]0°E
168							8350	14.[illegible]0°N	74.[illegible]0°E
169							8400	14.[illegible]0°N	74.[illegible]0°E
170							8450	14.[illegible]0°N	74.[illegible]0°E
171							8500	14.[illegible]0°N	74.[illegible]0°E
172							8550	14.[illegible]0°N	74.[illegible]0°E
173							8600	14.[illegible]0°N	74.[illegible]0°E
174							8650	14.[illegible]0°N	74.[illegible]0°E
175							8700	14.[illegible]0°N	74.[illegible]0°E
176							8750	14.[illegible]0°N	74.[illegible]0°E
177							8800	14.[illegible]0°N	74.[illegible]0°E
178							8850	14.[illegible]0°N	74.[illegible]0°E
179							8900	14.[illegible]0°N	74.[illegible]0°E
180							8950	14.[illegible]0°N	74.[illegible]0°E
181							9000	14.[illegible]0°N	74.[illegible]0°E
182							9050	14.[illegible]0°N	74.[illegible]0°E
183							9100	14.[illegible]0°N	74.[illegible]0°E
184							9150	14.[illegible]0°N	74.[illegible]0°E
185							9200	14.[illegible]0°N	74.[illegible]0°E
186							9250	14.[illegible]0°N	74.[illegible]0°E
187							9300	14.[illegible]0°N	74.[illegible]0°E
188							9350	14.[illegible]0°N	74.[illegible]0°E
189							9400	14.[illegible]0°N	74.[illegible]0°E
190							9450	14.[illegible]0°N	74.[illegible]0°E
191							9500	14.[illegible]0°N	74.[illegible]0°E
192							9550	14.[illegible]0°N	74.[illegible]0°E
193							9600	14.[illegible]0°N	74.[illegible]0°E
194							9650	14.[illegible]0°N	74.[illegible]0°E
195							9700	14.[illegible]0°N	74.[illegible]0°E
196							9750	14.[illegible]0°N	74.[illegible]0°E
197							9800	14.[illegible]0°N	74.[illegible]0°E
198							9850	14.[illegible]0°N	74.[illegible]0°E
199							9900	14.[illegible]0°N	74.[illegible]0°E
200							9950	14.[illegible]0°N	74.[illegible]0°E
201							10000	14.[illegible]0°N	74.[illegible]0°E
202							10050	14.[illegible]0°N	74.[illegible]0°E
203							10100	14.[illegible]0°N	74.[illegible]0°E
204							10150	14.[illegible]0°N	74.[illegible]0°E
205							10200	14.[illegible]0°N	74.[illegible]0°E
206							10250	14.[illegible]0°N	74.[illegible]0°E
207							10300	14.[illegible]0°N	74.[illegible]0°E
208							10350	14.[illegible]0°N	74.[illegible]0°E
209							10400	14.[illegible]0°N	74.[illegible]0°E
210							10450	14.[illegible]0°N	74.[illegible]0°E
211							10500	14.[illegible]0°N	74.[illegible]0°E
212							10550	14.[illegible]0°N	74.[illegible]0°E
213							10600	14.[illegible]0°N	74.[illegible]0°E
214							10650	14.[illegible]0°N	74.[illegible]0°E
215							10700	14.[illegible]0°N	74.[illegible]0°E
216							10750	14.[illegible]0°N	74.[illegible]0°E
217							10800	14.[illegible]0°N	74.[illegible]0°E
218							10850	14.[illegible]0°N	74.[illegible]0°E
219							10900	14.[illegible]0°N	74.[illegible]0°E
220							10950	14.[illegible]0°N	74.[illegible]0°E
221							11000	14.[illegible]0°N	74.[illegible]0°E
222							11050	14.[illegible]0°N	74.[illegible]0°E
223							11100	14.[illegible]0°N	74.[illegible]0°E
224							11150	14.[illegible]0°N	74.[illegible]0°E
225							11200	14.[illegible]0°N	74.[illegible]0°E
226							11250	14.[illegible]0°N	74.[illegible]0°E
227							11300	14.[illegible]0°N	74.[illegible]0°E
228							11350	14.[illegible]0°N	74.[illegible]0°E
229							11400	14.[illegible]0°N	74.[illegible]0°E
230							11450	14.[illegible]0°N	74.[illegible]0°E
231							11500	14.[illegible]0°N	74.[illegible]0°E
232							11550	14.[illegible]0°N	74.[illegible]0°E
233							11600	14.[illegible]0°N	74.[illegible]0°E
234							11650	14.[illegible]0°N	74.[illegible]0°E
235							11700	14.[illegible]0°N	74.[illegible]0°E
236							11750	14.[illegible]0°N	74.[illegible]0°E
237							11800	14.[illegible]0°N	74.[illegible]0°E
238							11850	14.[illegible]0°N	74.[illegible]0°E
239							11900	14.[illegible]0°N	74.[illegible]0°E
240							11950	14.[illegible]0°N	74.[illegible]0°E
241							12000	14.[illegible]0°N	74.[illegible]0°E
242							12050	14.[illegible]0°N	74.[illegible]0°E
243							12100	14.[illegible]0°N	74.[illegible]0°E
244							12150	14.[illegible]0°N	74.[illegible]0°E
245							12200	14.[illegible]0°N	74.[illegible]0°E
246							12250	14.[illegible]0°N	74.[illegible]0°E
247							12300	14.[illegible]0°N	74.[illegible]0°E
248							12350	14.[illegible]0°N	74.[illegible]0°E
249							12400	14.[illegible]0°N	74.[illegible]0°E
250							12450	14.[illegible]0°N	74.[illegible]0°E
251							12500	14.[illegible]0°N	74.[illegible]0°E
252							12550	14.[illegible]0°N	74.[illegible]0°E
253							12600	14.[illegible]0°N	74.[illegible]0°E
254							12650	14.[illegible]0°N	74.[illegible]0°E
255							12700	14.[illegible]0°N	74.[illegible]0°E
256							12750	14.[illegible]0°N	74.[illegible]0°E
257							12800	14.[illegible]0°N	74.[illegible]0°E
258							12850	14.[illegible]0°N	74.[illegible]0°E
259							12900	14.[illegible]0°N	74.[illegible]0°E
260							12950	14.[illegible]0°N	74.[illegible]0°E
261							13000	14.[illegible]0°N	74.[illegible]0°E
262							13050	14.[illegible]0°N	74.[illegible]0°E
263							13100	14.[illegible]0°N	74.[illegible]0°E
264							13150	14.[illegible]0°N	74.[illegible]0°E
265							13200	14.[illegible]0°N	74.[illegible]0°E
266							13250	14.[illegible]0°N	74.[illegible]0°E
267							13300	14.[illegible]0°N	74.[illegible]0°E
268							13350	14.[illegible]0°N	74.[illegible]0°E
269							13400	14.[illegible]0°N	74.[illegible]0°E
270							13450	14.[illegible]0°N	74.[illegible]0°E
271							13500	14.[illegible]0°N	74.[illegible]0°E
272							13550	14.[illegible]0°N	74.[illegible]0°E
273							13600	14.[illegible]0°N	74.[illegible]0°E
274							13650	14.[illegible]0°N	74.[illegible]0°E
275							13700	14.[illegible]0°N	74.[illegible]0°E
276							13750	14.[illegible]0°N	74.[illegible]0°E
277							13800	14.[illegible]0°N	74.[illegible]0°E
278							13850	14.[illegible]0°N	74.[illegible]0°E
279							13900	14.[illegible]0°N	74.[illegible]0°E
280							13950	14.[illegible]0°N	74.[illegible]0°E
281							14000	14.[illegible]0°N	74.[illegible]0°E
282							14050	14.[illegible]0°N	74.[illegible]0°E
283							14100	14.[illegible]0°N	74.[illegible]0°E
284							14150	14.[illegible]0°N	74.[illegible]0°E
285							14200	14.[illegible]0°N	74.[illegible]0°E
286							14250	14.[illegible]0°N	74.[illegible]0°E
287							14300	14.[illegible]0°N	74.[illegible]0°E
288							14350	14.[illegible]0°N	74.[illegible]0°E
289							14400	14.[illegible]0°N	74.[illegible]0°E
290							14450	14.[illegible]0°N	74.[illegible]0°E
291							14500	14.[illegible]0°N	74.[illegible]0°E
292							14550	14.[illegible]0°N	74.[illegible]0°E
293							14600	14.[illegible]0°N	74.[illegible]0°E
294							14650	14.[illegible]0°N	74.[illegible]0°E
295							14700	14.[illegible]0°N	74.[illegible]0°E
296							14750	14.[illegible]0°N	74.[illegible]0°E
297							14800	14.[illegible]0°N	74.[illegible]0°E
298							14850	14.[illegible]0°N	74.[illegible]0°E
299							14900	14.[illegible]0°N	74.[illegible]0°E
300							14950	14.[illegible]0°N	74.[illegible]0°E
301							15000	14.[illegible]0°N	74.[illegible]0°E
302							15050	14.[illegible]0°N	74.[illegible]0°E
303							15100	14.[illegible]0°N	74.[illegible]0°E
304							15150	14.[illegible]0°N	74.[illegible]0°E
305							15200	14.[illegible]0°N	74.[illegible]0°E
306							15250	14.[illegible]0°N	74.[illegible]0°E
307							15300	14.[illegible]0°N	74.[illegible]0°E
308							15350	14.[illegible]0°N	74.[illegible]0°E
309							15400	14.[illegible]0°N	74.[illegible]0°E
310							15450	14.[illegible]0°N	74.[illegible]0°E
311							15500	14.[illegible]0°N	74.[illegible]0°E
312							15550	14.[illegible]0°N	74.[illegible]0°E
313							15600	14.[illegible]0°N	74.[illegible]0°E
314							15650	14.[illegible]0°N	74.[illegible]0°E
315							15700	14.[illegible]0°N	74.[illegible]0°E
316							15750	14.[illegible]0°N	74.[illegible]0°E
317							15800	14.[illegible]0°N	74.[illegible]0°E
318							15850	14.[illegible]0°N	74.[illegible]0°E
319							15900	14.[illegible]0°N	74.[illegible]0°E
320							15950	14.[illegible]0°N	74.[illegible]0°E
321							16000	14.[illegible]0°N	74.[illegible]0°E
322							16050	14.[illegible]0°N	74.[illegible]0°E

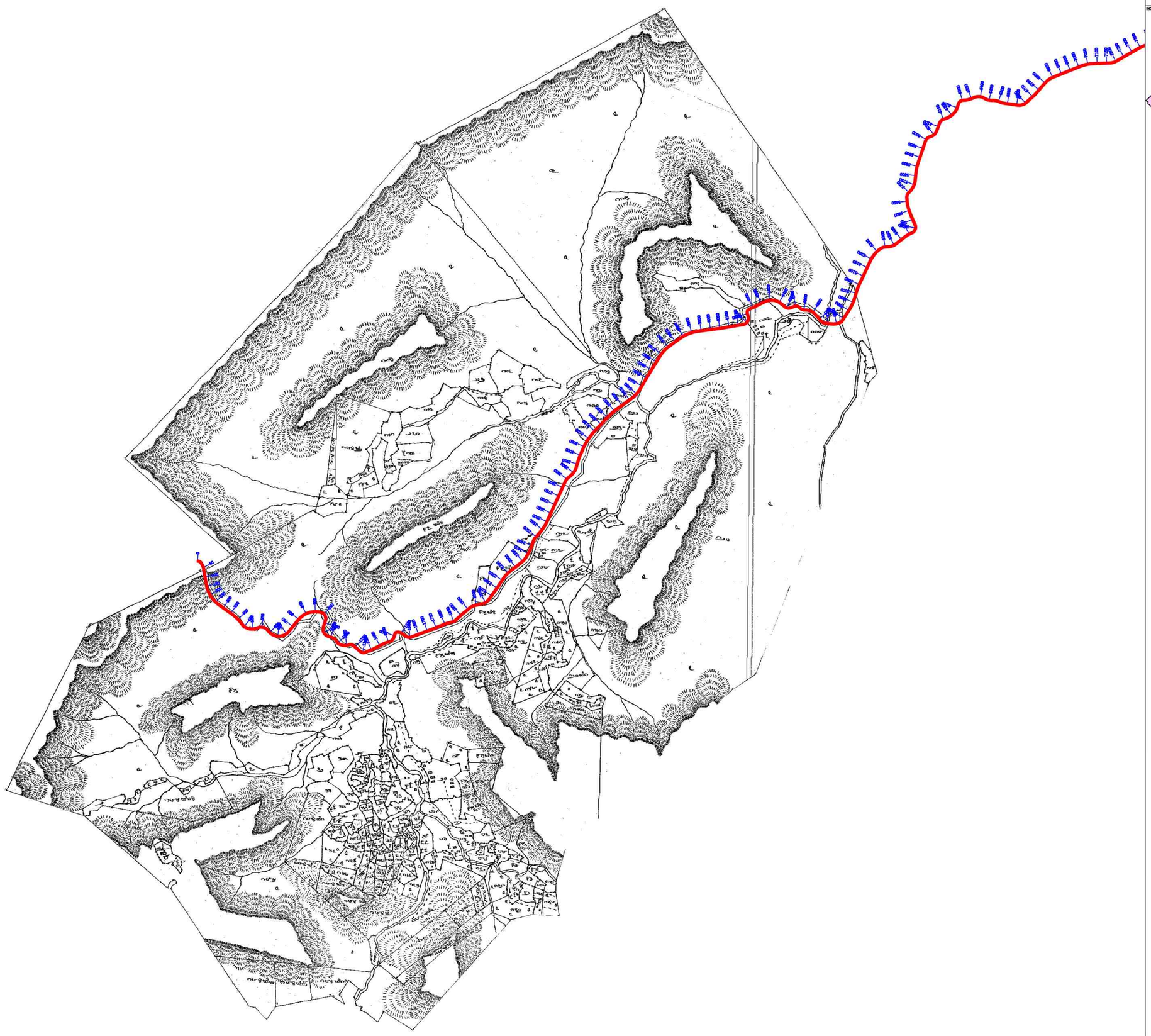

NORTH

Scale 1:7920

NOTES :

KEY PLAN

INDEX MAP OF VILLAGES

Rev	Description	Drn	Chk	Dsg	Dwn	Dwn No

CLIENT

JIO DIGITAL FIBRE PRIVATE LIMITED
CIN: U72900DL2019FTC348518
1st, 22nd floor, Fortune Select Towers,
Vasant Kunj,
Vasantkunjpuri, Bangalore 560 066.

CONSULTANT

Liebherr Infrastructure Pvt. Ltd.

PROJECT TITLE

Application Drawing for Seeking Approval
Application Drawing for Seeking Approval for Laying Underground Optical Fiber Cable in Forest Area of Bare Village, Yellapur Taluk, Uttara Kannada District.

DRAWING TITLE

CADASTRAL MAP OF BARE VILLAGE

Date	Drn	Dsg	Chk	Rev	Scale 1:7920	Drawing Status
Project No.	Drawing No.					Sheet No. / Rev.

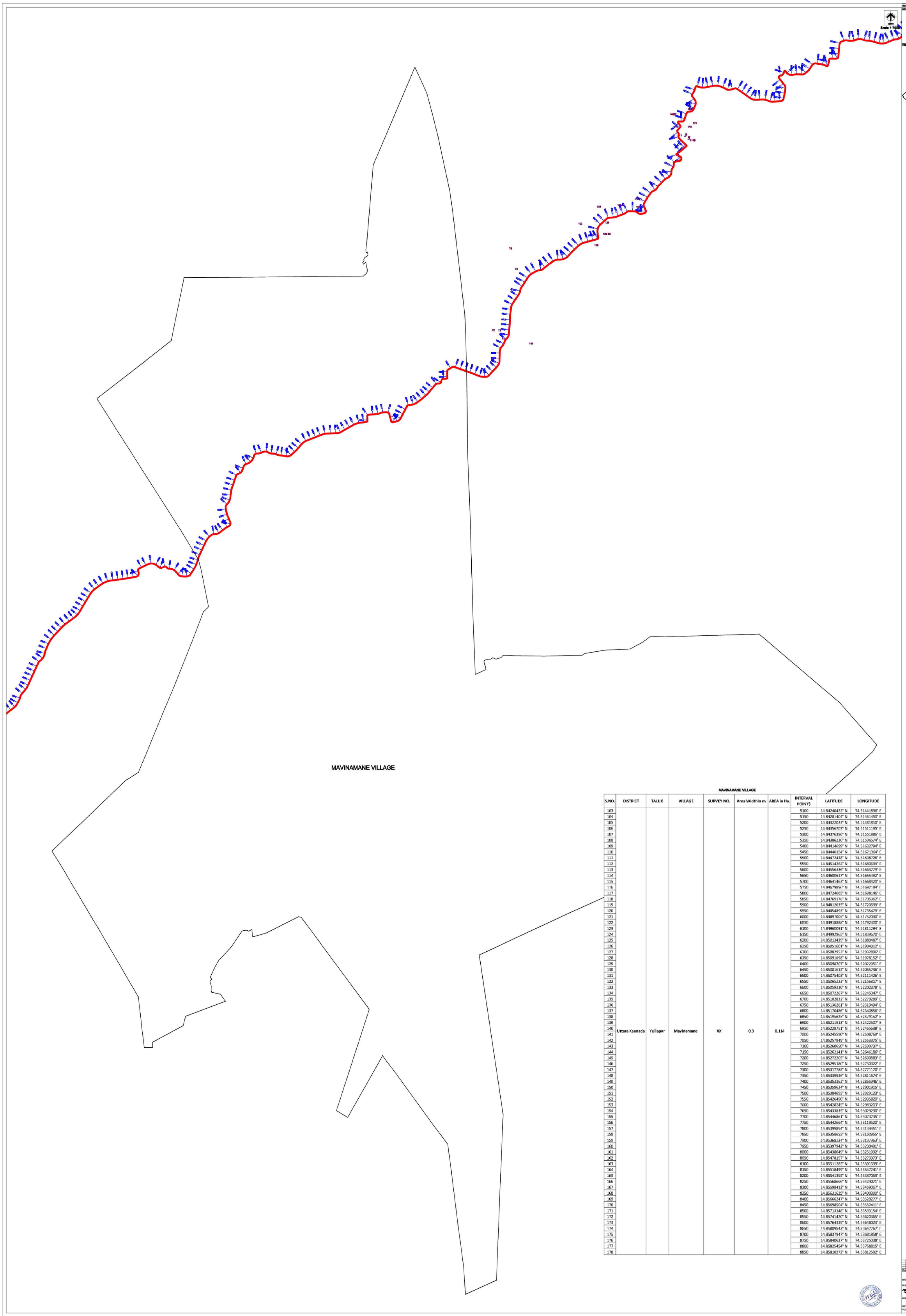

MAVINAMANE VILLAGE

S.NO.	DISTRICT	TALUK	VILLAGE	SURVEY NO.	Area Widthin m	AREA in Ha.	INTERVAL POINTS	LATITUDE	LONGITUDE
103							5100	14.84240422° N	74.51441836° E
104							5150	14.84281404° N	74.51461450° E
105							5200	14.84322023° N	74.51481810° E
106							5250	14.84356707° N	74.51511195° E
107							5300	14.84376396° N	74.51551886° E
108							5350	14.84386230° N	74.51596574° E
109							5400	14.84414699° N	74.51632794° E
110							5450	14.84440154° N	74.51671064° E
111							5500	14.84472428° N	74.51698726° E
112							5550	14.84514262° N	74.51680699° E
113							5600	14.84556336° N	74.51663779° E
114							5650	14.84600637° N	74.51655492° E
115							5700	14.84641463° N	74.51668420° E
116							5750	14.84679896° N	74.51692184° E
117							5800	14.84724665° N	74.51698146° E
118							5850	14.84769176° N	74.51709962° E
119							5900	14.84812035° N	74.51720699° E
120							5950	14.84854893° N	74.51735479° E
121							6000	14.84897005° N	74.51752030° E
122							6050	14.84918888° N	74.51792400° E
123							6100	14.84960091° N	74.51811291° E
124							6150	14.84992965° N	74.51839670° E
125							6200	14.85013439° N	74.51880487° E
126							6250	14.85051601° N	74.51904312° E
127							6300	14.85082953° N	74.51932896° E
128							6350	14.85091698° N	74.51978152° E
129							6400	14.85098707° N	74.52022951° E
130							6450	14.85081612° N	74.52065736° E
131							6500	14.85075403° N	74.52111426° E
132							6550	14.85065223° N	74.52156317° E
133							6600	14.85059210° N	74.52202378° E
134							6650	14.85072267° N	74.52245047° E
135							6700	14.85102832° N	74.52279289° E
136							6750	14.85136261° N	74.52310494° E
137							6800	14.85170486° N	74.52340856° E
138							6850	14.85196625° N	74.52379152° E
139							6900	14.85211913° N	74.52422507° E
140	Uttara Kannada	Yellapur	Mavinamane	XX	0.3	0.114	6950	14.85228751° N	74.52465638° E
141							7000	14.85245590° N	74.52508769° E
142							7050	14.85257949° N	74.52553375° E
143							7100	14.85260650° N	74.52599737° E
144							7150	14.85262141° N	74.52646186° E
145							7200	14.85272205° N	74.52690883° E
146							7250	14.85295180° N	74.52730922° E
147							7300	14.85317785° N	74.52771170° E
148							7350	14.85339936° N	74.52811674° E
149							7400	14.85353363° N	74.52859946° E
150							7450	14.85359624° N	74.52901915° E
151							7500	14.85384695° N	74.52929123° E
152							7550	14.85426490° N	74.52935820° E
153							7600	14.85428245° N	74.52983203° E
154							7650	14.85433835° N	74.53029290° E
155							7700	14.85446861° N	74.53073735° E
156							7750	14.85442664° N	74.53119520° E
157							7800	14.85399894° N	74.53134451° E
158							7850	14.85358655° N	74.53150955° E
159							7900	14.85368234° N	74.53197363° E
160							7950	14.85397942° N	74.53230491° E
161							8000	14.85438049° N	74.53251932° E
162							8050	14.85478157° N	74.53273373° E
163							8100	14.85511285° N	74.53301539° E
164							8150	14.85518499° N	74.53347241° E
165							8200	14.85541395° N	74.53387069° E
166							8250	14.85568666° N	74.53424071° E
167							8300	14.85598412° N	74.53459067° E
168							8350	14.85631629° N	74.53490300° E
169							8400	14.85666247° N	74.53520277° E
170							8450	14.85698504° N	74.53552411° E
171							8500	14.85713148° N	74.53593154° E
172							8550	14.85741420° N	74.53620365° E
173							8600	14.85764339° N	74.53648023° E
174							8650	14.85809543° N	74.53647767° E
175							8700	14.85837947° N	74.53681858° E
176							8750	14.85840637° N	74.53725038° E
177							8800	14.85825454° N	74.53768815° E
178							8850	14.85810272° N	74.53812592° E

NOTES :
KEY PLAN

INDEX MAP OF VILLAGES

No.	DESCRIPTION	DATE	DRN	CHK	APP	MGR

CLIENT: Karnataka Power Transmission Corporation Limited (A Government of Karnataka Enterprise) Transmission Bhavana, Bengaluru

CONSULTANT: Udhbhav Infrastructure Pvt. Ltd.

PROJECT TITLE: Application Drawing for Seeking Approval of Right of Way (ROW) for Erecting Additional 01 Nos of 220kV Transmission Tower Along in Power Line at Kandalgaon Village, Yellapur Taluk, Uttara Kannada District.

DRAWING TITLE: DIAGRAMMA MAP OF MAVINAMANE VILLAGE

DRAWN	CHK	APP	CHK	APP	MGR	DRAWING STATUS
PROJECT No.	DRAWING No.				SHEET No.	REV. No.

Scale 1:7920

S.NO	DISTRICT	TALUK	VILLAGE	SURVEY NO.	New Widths	AREA in Ha.	INTERVAL POINTS	EASTING	LONGITUDE
144							1000	14.[illegible]0°N	74.[illegible]0°E
145							1010	14.[illegible]0°N	74.[illegible]0°E
146							1020	14.[illegible]0°N	74.[illegible]0°E

KALACHE VILLAGE

S.NO.	DISTRICT	TALUK	VILLAGE	SURVEY NO.	Area Widthin m	AREA in Ha.	INTERVAL POINTS	LATITUDE	LONGITUDE
267							13300	14.88296251° N	74.55947544° E
268							13350	14.88303076° N	74.55993473° E
269							13400	14.88311173° N	74.56039203° E
270							13450	14.88311221° N	74.56085470° E
271							13500	14.88297362° N	74.56129642° E
272							13550	14.88277017° N	74.56171056° E
273							13600	14.88285189° N	74.56216499° E
274							13650	14.88281513° N	74.56260112° E
275							13700	14.88256152° N	74.56298589° E
276							13750	14.88229715° N	74.56336290° E
277							13800	14.88203315° N	74.56374019° E
278	Uttara Kannada	Yellapur	Kalache	Road	0.3	0.034	13850	14.88189979° N	74.56418118° E
279							13900	14.88192672° N	74.56464516° E
280							13950	14.88190546° N	74.56510722° E
281							14000	14.88175493° N	74.56554556° E
282							14050	14.88175516° N	74.56600720° E
283							14100	14.88179688° N	74.56647003° E
284							14150	14.88210146° N	74.56675213° E
285							14200	14.88254593° N	74.56683698° E
286							14250	14.88299151° N	74.56691435° E
287							14300	14.88337343° N	74.56667374° E
288							14350	14.88372790° N	74.56638528° E
289							14400	14.88402306° N	74.56648415° E

NOTES :
KEY PLAN

INDEX MAP OF VILLAGES

Rev	Description	Date	Drw	Chd	Chk	App

CLIENT
JIO DIGITAL FIBRE PRIVATE LIMITED
CIN: U74900DL2019FTC349896
Ho. Nos 3rd floor, Pallava Cross Road
Vasanthnagar, Bangalore, 560 052.

CONSULTANT
Udbhav Infrastructure Pvt. Ltd.

PROJECT TITLE
Application Drawing for Seeking Approval
Application Drawing for Seeking Approval for Laying Underground Optical Fiber Cable in Forest Area of Kalache Village, Yellapur Taluk, Uttara Kannada District.

DRAWING TITLE
CADASTRAL MAP OF KALACHE VILLAGE

Date	Drw	Chd	Chk	App	Scale	Drawing Status
					1:7920	
Project No.	Drawing No.				Sheet No.	Rev.
-	-				4	-

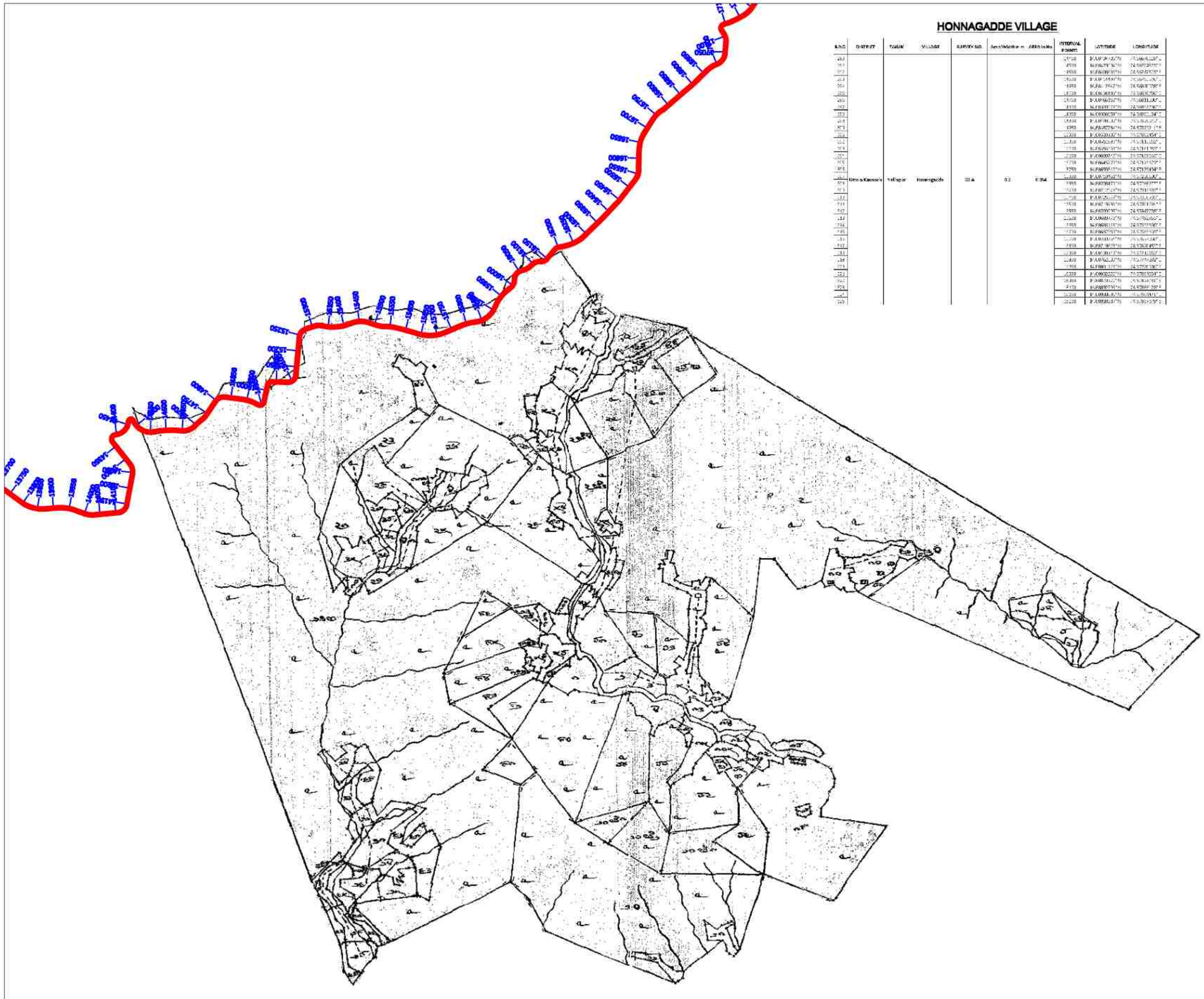

HONNAGADDE VILLAGE

S.NO	DISTRICT	TOWN	VILLAGE	SURVEY NO	Area(Hectare m)	Area(Acres)	INTERVAL POINTS	LATITUDE	LONGITUDE
[illegible]							[illegible]	[illegible]	[illegible]

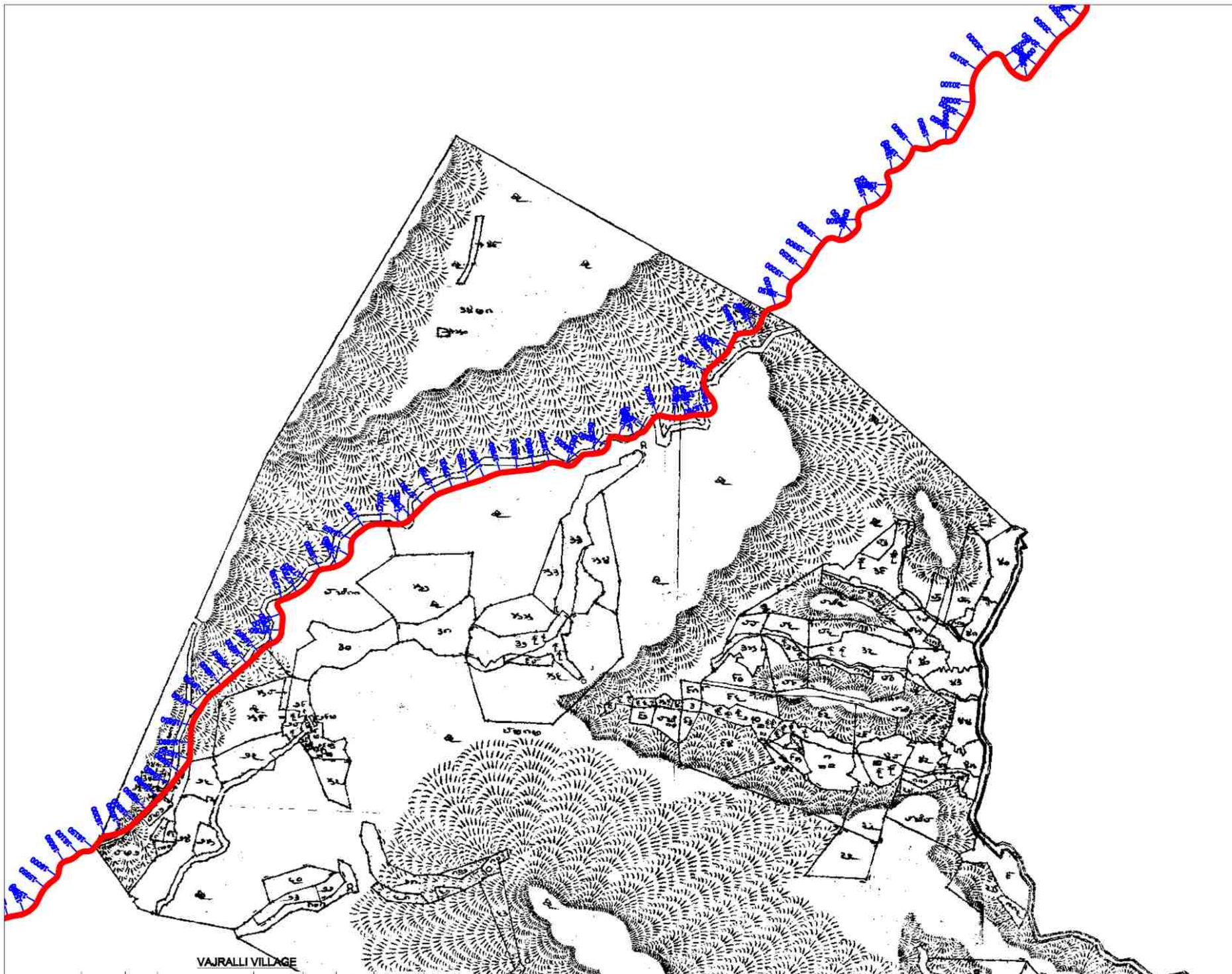

S.NO.	DISTRICT	TALUK	VILLAGE	SURVEY NO.	Area Width in m	AREA in Ha.	INTERVAL POINTS	LATITUDE	LONGITUDE
326							16250	14.6950031° N	74.5790254° E
327							16300	14.6947705° N	74.5788801° E
328							16350	14.6946947° N	74.5802201° E
329							16400	14.6946194° N	74.5804026° E
330							16450	14.6946533° N	74.5811563° E
331							16500	14.6947110° N	74.5814066° E
332							16550	14.6951494° N	74.5816788° E
333							16600	14.6951547° N	74.5816812° E
334							16650	14.6952396° N	74.5816319° E
335							16700	14.6952782° N	74.5816560° E
336							16750	14.6953677° N	74.5817194° E
337							16800	14.6954030° N	74.5818587° E
338							16850	14.6953785° N	74.5819366° E
339				Road	0.3	0.042	16900	14.6954027° N	74.5820364° E
340							16950	14.6954066° N	74.5822369° E
341							17000	14.6954098° N	74.5824052° E
342							17050	14.6954976° N	74.5824969° E
343							17100	14.6954197° N	74.5824787° E
344							17150	14.6957533° N	74.5825962° E
345							17200	14.6959280° N	74.5826064° E
346							17250	14.6962280° N	74.5826065° E
347							17300	14.6965619° N	74.5827035° E
348							17350	14.6966555° N	74.5827688° E
349							17400	14.6965570° N	74.5830036° E
350							17450	14.6973997° N	74.5833195° E
351							17500	14.6976870° N	74.5836207° E
352							17550	14.6977666° N	74.5837933° E
353							17600	14.6977625° N	74.5840035° E
354							17650	14.6979951° N	74.5842284° E
355	Uttara Kannada	Yellapur	Vajralli				17700	14.6983132° N	74.5845963° E
356							17750	14.6985833° N	74.5852473° E
357							17800	14.6986064° N	74.5856054° E
358				86/A	0.3	0.015	17850	14.6986667° N	74.5858725° E
359							17900	14.6990130° N	74.5859675° E
360							17950	14.6991668° N	74.5860282° E
361							18000	14.6992000° N	74.5860455° E
362							18050	14.6992667° N	74.5861087° E
363							18100	14.6994266° N	74.5863008° E
364							18150	14.6995367° N	74.5864881° E
365							18200	14.6996840° N	74.5865243° E
366							18250	14.6996703° N	74.5867490° E
367				Road	0.3	0.042	18300	14.6996442° N	74.5872275° E
368							18350	14.5000135° N	74.5874258° E
369							18400	14.5000310° N	74.5880154° E
370							18450	14.5000905° N	74.5882080° E
371							18500	14.5000705° N	74.5882639° E
372							18550	14.5000372° N	74.5883868° E
373							18600	14.5000710° N	74.5884980° E
374							18650	14.5000259° N	74.5886076° E
375							18700	14.5001116° N	74.5887157° E
376							18750	14.5014498° N	74.5886708° E
377				35/A1	0.3	0.018	18800	14.5019233° N	74.5885255° E
378							18850	14.5022253° N	74.5883152° E
379							18900	14.5025560° N	74.5883817° E
380							18950	14.5029120° N	74.5885831° E
381							19000	14.5030058° N	74.5873748° E
382							19050	14.5034781° N	74.5874824° E
383							19100	14.5038348° N	74.5876062° E

NOTES:

KEY PLAN

INDEX MAP OF VILLAGES

Rev	Description	Date	Drn	Dsg	Chk	App

CLIENT: JIO DIGITAL FIBRE PRIVATE LIMITED
CIN: U64200DL2021PTC390888
No. 5042 Ism, Palace Cross Road,
Vasanthnagar, Bangalore 560 052.

CONSULTANT: Uddhav Infrastructure Pvt. Ltd.

PROJECT TITLE: Application Drawing for Seeking Approval
Application Drawing for Seeking Approval for Laying Underground Optical Fiber Cable in Forest Area of Vajralli Village, Yellapur Taluk, Uttara Kannada District.

DRAWING TITLE: CADASTRAL MAP OF VAJRALLI VILLAGE

Date	Drn.	Dsg.	Chk.	App.	Scale. 1:7920	Drawing Status
Project No. -	Drawing No. -					Sheet No. 6 / Rev. -

JIO DIGITAL FIBRE PRIVATE LIMITED BENGALURU

THELAMAGRA VILLAGE

S.No	District	Taluk	Hobli	Village	Survey No.	Sub Division No.	Area (Acres)	Old Survey Number	Owner Name
90								[illegible]	[illegible]
91								[illegible]	[illegible]
92								[illegible]	[illegible]
93								[illegible]	[illegible]
94					114	01	0.01	[illegible]	[illegible]
95								[illegible]	[illegible]
96								[illegible]	[illegible]
97					70	02	0.01	[illegible]	[illegible]
98					97	02	0.01	[illegible]	[illegible]
99								[illegible]	[illegible]
100								[illegible]	[illegible]
101								[illegible]	[illegible]
102								[illegible]	[illegible]
103								[illegible]	[illegible]
104								[illegible]	[illegible]
105					124	01	0.02	[illegible]	[illegible]
106								[illegible]	[illegible]
107								[illegible]	[illegible]
108								[illegible]	[illegible]
109								[illegible]	[illegible]
110								[illegible]	[illegible]
111								[illegible]	[illegible]
112								[illegible]	[illegible]
113								[illegible]	[illegible]
114								[illegible]	[illegible]
115								[illegible]	[illegible]
116								[illegible]	[illegible]
117								[illegible]	[illegible]
118								[illegible]	[illegible]
119								[illegible]	[illegible]
120								[illegible]	[illegible]
121								[illegible]	[illegible]
122								[illegible]	[illegible]
123								[illegible]	[illegible]
124								[illegible]	[illegible]
125								[illegible]	[illegible]
126								[illegible]	[illegible]
127								[illegible]	[illegible]
128								[illegible]	[illegible]
129								[illegible]	[illegible]
130								[illegible]	[illegible]
131								[illegible]	[illegible]
132								[illegible]	[illegible]
133								[illegible]	[illegible]
134								[illegible]	[illegible]
135								[illegible]	[illegible]
136								[illegible]	[illegible]
137								[illegible]	[illegible]
138								[illegible]	[illegible]
139								[illegible]	[illegible]
140								[illegible]	[illegible]
141								[illegible]	[illegible]
142								[illegible]	[illegible]
143								[illegible]	[illegible]
144								[illegible]	[illegible]
145								[illegible]	[illegible]
146								[illegible]	[illegible]
147								[illegible]	[illegible]
148								[illegible]	[illegible]
149								[illegible]	[illegible]
150								[illegible]	[illegible]
151								[illegible]	[illegible]
152								[illegible]	[illegible]
153								[illegible]	[illegible]
154								[illegible]	[illegible]
155								[illegible]	[illegible]
156								[illegible]	[illegible]
157								[illegible]	[illegible]
158								[illegible]	[illegible]
159								[illegible]	[illegible]
160								[illegible]	[illegible]
161								[illegible]	[illegible]
162								[illegible]	[illegible]
163								[illegible]	[illegible]
164								[illegible]	[illegible]
165								[illegible]	[illegible]
166								[illegible]	[illegible]
167								[illegible]	[illegible]
168								[illegible]	[illegible]
169								[illegible]	[illegible]
170								[illegible]	[illegible]
171								[illegible]	[illegible]
172								[illegible]	[illegible]
173								[illegible]	[illegible]
174								[illegible]	[illegible]
175								[illegible]	[illegible]
176								[illegible]	[illegible]
177								[illegible]	[illegible]
178								[illegible]	[illegible]
179								[illegible]	[illegible]
180								[illegible]	[illegible]
181								[illegible]	[illegible]
182								[illegible]	[illegible]
183								[illegible]	[illegible]
184								[illegible]	[illegible]
185								[illegible]	[illegible]
186								[illegible]	[illegible]
187								[illegible]	[illegible]
188								[illegible]	[illegible]
189								[illegible]	[illegible]
190								[illegible]	[illegible]
191								[illegible]	[illegible]
192								[illegible]	[illegible]
193								[illegible]	[illegible]
194								[illegible]	[illegible]
195								[illegible]	[illegible]
196								[illegible]	[illegible]
197								[illegible]	[illegible]
198								[illegible]	[illegible]
199								[illegible]	[illegible]
200								[illegible]	[illegible]
201								[illegible]	[illegible]
202								[illegible]	[illegible]
203								[illegible]	[illegible]
204								[illegible]	[illegible]
205								[illegible]	[illegible]
206								[illegible]	[illegible]
207								[illegible]	[illegible]
208								[illegible]	[illegible]
209								[illegible]	[illegible]
210								[illegible]	[illegible]
211								[illegible]	[illegible]
212								[illegible]	[illegible]
213								[illegible]	[illegible]
214								[illegible]	[illegible]
215								[illegible]	[illegible]
216								[illegible]	[illegible]
217								[illegible]	[illegible]
218								[illegible]	[illegible]
219								[illegible]	[illegible]
220								[illegible]	[illegible]
221								[illegible]	[illegible]
222								[illegible]	[illegible]
223								[illegible]	[illegible]
224								[illegible]	[illegible]
225								[illegible]	[illegible]
226								[illegible]	[illegible]
227								[illegible]	[illegible]
228								[illegible]	[illegible]
229								[illegible]	[illegible]
230								[illegible]	[illegible]
231								[illegible]	[illegible]
232								[illegible]	[illegible]
233								[illegible]	[illegible]
234								[illegible]	[illegible]
235								[illegible]	[illegible]
236								[illegible]	[illegible]
237								[illegible]	[illegible]
238								[illegible]	[illegible]
239								[illegible]	[illegible]
240								[illegible]	[illegible]
241								[illegible]	[illegible]
242								[illegible]	[illegible]
243								[illegible]	[illegible]
244								[illegible]	[illegible]
245								[illegible]	[illegible]
246								[illegible]	[illegible]
247								[illegible]	[illegible]
248								[illegible]	[illegible]
249								[illegible]	[illegible]
250								[illegible]	[illegible]
251								[illegible]	[illegible]
252								[illegible]	[illegible]
253								[illegible]	[illegible]
254								[illegible]	[illegible]
255								[illegible]	[illegible]
256								[illegible]	[illegible]
257								[illegible]	[illegible]
258								[illegible]	[illegible]
259								[illegible]	[illegible]
260								[illegible]	[illegible]
261								[illegible]	[illegible]
262								[illegible]	[illegible]
263								[illegible]	[illegible]
264								[illegible]	[illegible]
265								[illegible]	[illegible]
266								[illegible]	[illegible]
267								[illegible]	[illegible]
268								[illegible]	[illegible]
269								[illegible]	[illegible]
270								[illegible]	[illegible]
271								[illegible]	[illegible]
272								[illegible]	[illegible]
273								[illegible]	[illegible]
274								[illegible]	[illegible]
275								[illegible]	[illegible]
276								[illegible]	[illegible]
277								[illegible]	[illegible]
278								[illegible]	[illegible]
279								[illegible]	[illegible]
280								[illegible]	[illegible]
281								[illegible]	[illegible]
282								[illegible]	[illegible]
283								[illegible]	[illegible]
284								[illegible]	[illegible]
285								[illegible]	[illegible]
286								[illegible]	[illegible]
287								[illegible]	[illegible]
288								[illegible]	[illegible]
289								[illegible]	[illegible]
290								[illegible]	[illegible]
291								[illegible]	[illegible]
292								[illegible]	[illegible]
293								[illegible]	[illegible]
294								[illegible]	[illegible]
295								[illegible]	[illegible]
296								[illegible]	[illegible]
297								[illegible]	[illegible]
298								[illegible]	[illegible]
299								[illegible]	[illegible]
300								[illegible]	[illegible]
301								[illegible]	[illegible]
302								[illegible]	[illegible]
303								[illegible]	[illegible]
304								[illegible]	[illegible]
305								[illegible]	[illegible]
306								[illegible]	[illegible]
307								[illegible]	[illegible]
308								[illegible]	[illegible]
309								[illegible]	[illegible]
310								[illegible]	[illegible]
311								[illegible]	[illegible]
312								[illegible]	[illegible]
313								[illegible]	[illegible]
314								[illegible]	[illegible]
315								[illegible]	[illegible]
316								[illegible]	[illegible]
317								[illegible]	[illegible]
318								[illegible]	[illegible]
319								[illegible]	[illegible]
320								[illegible]	[illegible]
321								[illegible]	[illegible]
322								[illegible]	[illegible]
323								[illegible]	[illegible]
324								[illegible]	[illegible]
325								[illegible]	[illegible]
326								[illegible]	[illegible]
327								[illegible]	[illegible]
328								[illegible]	[illegible]
329								[illegible]	[illegible]
330								[illegible]	[illegible]
331								[illegible]	[illegible]
332								[illegible]	[illegible]
333								[illegible]	[illegible]
334								[illegible]	[illegible]
335								[illegible]	[illegible]
336								[illegible]	[illegible]
337								[illegible]	[illegible]
338								[illegible]	[illegible]
339								[illegible]	[illegible]
340								[illegible]	[illegible]
341								[illegible]	[illegible]
342								[illegible]	[illegible]
343								[illegible]	[illegible]
344								[illegible]	[illegible]
345								[illegible]	[illegible]
346								[illegible]	[illegible]
347								[illegible]	[illegible]
348								[illegible]	[illegible]
349								[illegible]	[illegible]
350								[illegible]	[illegible]
351								[illegible]	[illegible]
352								[illegible]	[illegible]
353								[illegible]	[illegible]
354								[illegible]	[illegible]
355								[illegible]	[illegible]
356								[illegible]	[illegible]
357								[illegible]	[illegible]
358								[illegible]	[illegible]
359								[illegible]	[illegible]
360								[illegible]	[illegible]
361								[illegible]	[illegible]
362								[illegible]	[illegible]
363								[illegible]	[illegible]
364								[illegible]	[illegible]
365								[illegible]	[illegible]
366								[illegible]	[illegible]
367								[illegible]	[illegible]
368								[illegible]	[illegible]
369								[illegible]	[illegible]
370								[illegible]	[illegible]
371								[illegible]	[illegible]
372								[illegible]	[illegible]
373								[illegible]	[illegible]
374								[illegible]	[illegible]
375								[illegible]	[illegible]
376								[illegible]	[illegible]
377								[illegible]	[illegible]
378								[illegible]	[illegible]
379								[illegible]	[illegible]
380								[illegible]	[illegible]
381								[illegible]	[illegible]
382								[illegible]	[illegible]
383								[illegible]	[illegible]
384								[illegible]	[illegible]
385								[illegible]	[illegible]
386								[illegible]	[illegible]
387								[illegible]	[illegible]
388								[illegible]	[illegible]
389								[illegible]	[illegible]
390								[illegible]	[illegible]
391								[illegible]	[illegible]
392								[illegible]	[illegible]
393								[illegible]	[illegible]
394								[illegible]	[illegible]
395								[illegible]	[illegible]
396								[illegible]	[illegible]
397								[illegible]	[illegible]
398								[illegible]	[illegible]
399								[illegible]	[illegible]
400								[illegible]	[illegible]
401								[illegible]	[illegible]
402								[illegible]	[illegible]
403								[illegible]	[illegible]
404								[illegible]	[illegible]
405								[illegible]	[illegible]
406								[illegible]	[illegible]
407								[illegible]	[illegible]
408								[illegible]	[illegible]
409								[illegible]	[illegible]
410								[illegible]	[illegible]
411								[illegible]	[illegible]
412								[illegible]	[illegible]
413								[illegible]	[illegible]
414								[illegible]	[illegible]
415								[illegible]	[illegible]
416								[illegible]	[illegible]
417								[illegible]	[illegible]
418								[illegible]	[illegible]
419								[illegible]	[illegible]
420								[illegible]	[illegible]
421								[illegible]	[illegible]
422								[illegible]	[illegible]
423								[illegible]	[illegible]
424								[illegible]	[illegible]
425								[illegible]	[illegible]
426								[illegible]	[illegible]
427								[illegible]	[illegible]
428								[illegible]	[illegible]
429								[illegible]	[illegible]
430								[illegible]	[illegible]
431								[illegible]	[illegible]
432								[illegible]	[illegible]
433								[illegible]	[illegible]
434								[illegible]	[illegible]
435								[illegible]	[illegible]
436								[illegible]	[illegible]
437								[illegible]	[illegible]
438								[illegible]	[illegible]
439								[illegible]	[illegible]
440								[illegible]	[illegible]
441								[illegible]	[illegible]
442								[illegible]	[illegible]
443								[illegible]	[illegible]
444								[illegible]	[illegible]
445								[illegible]	[illegible]
446								[illegible]	[illegible]
447								[illegible]	[illegible]
448								[illegible]	[illegible]
449								[illegible]	[illegible]
450								[illegible]	[illegible]
451								[illegible]	[illegible]
452								[illegible]	[illegible]
453								[illegible]	[illegible]
454								[illegible]	[illegible]
455								[illegible]	[illegible]
456								[illegible]	[illegible]
457								[illegible]	[illegible]
458								[illegible]	[illegible]
459								[illegible]	[illegible]
460								[illegible]	[illegible]
461								[illegible]	[illegible]
462								[illegible]	[illegible]
463								[illegible]	[illegible]
464								[illegible]	[illegible]
465								[illegible]	[illegible]
466								[illegible]	[illegible]
467								[illegible]	[illegible]
468								[illegible]	[illegible]
469								[illegible]	[illegible]
470								[illegible]	[illegible]
471								[illegible]	[illegible]
472								[illegible]	[illegible]
473								[illegible]	[illegible]
474								[illegible]	[illegible]
475								[illegible]	[illegible]
476								[illegible]	[illegible]
477								[illegible]	[illegible]
478								[illegible]	[illegible]
479								[illegible]	[illegible]
480								[illegible]	[illegible]
481								[illegible]	[illegible]
482								[illegible]	[illegible]
483								[illegible]	[illegible]
484								[illegible]	[illegible]
485								[illegible]	[illegible]
486								[illegible]	[illegible]
487								[illegible]	[illegible]
488								[illegible]	[illegible]
489								[illegible]	[illegible]
490								[illegible]	[illegible]
491								[illegible]	[illegible]
492								[illegible]	[illegible]
493								[illegible]	[illegible]
494								[illegible]	[illegible]
495								[illegible]	[illegible]
496								[illegible]	[illegible]
497								[illegible]	[illegible]
498								[illegible]	[illegible]

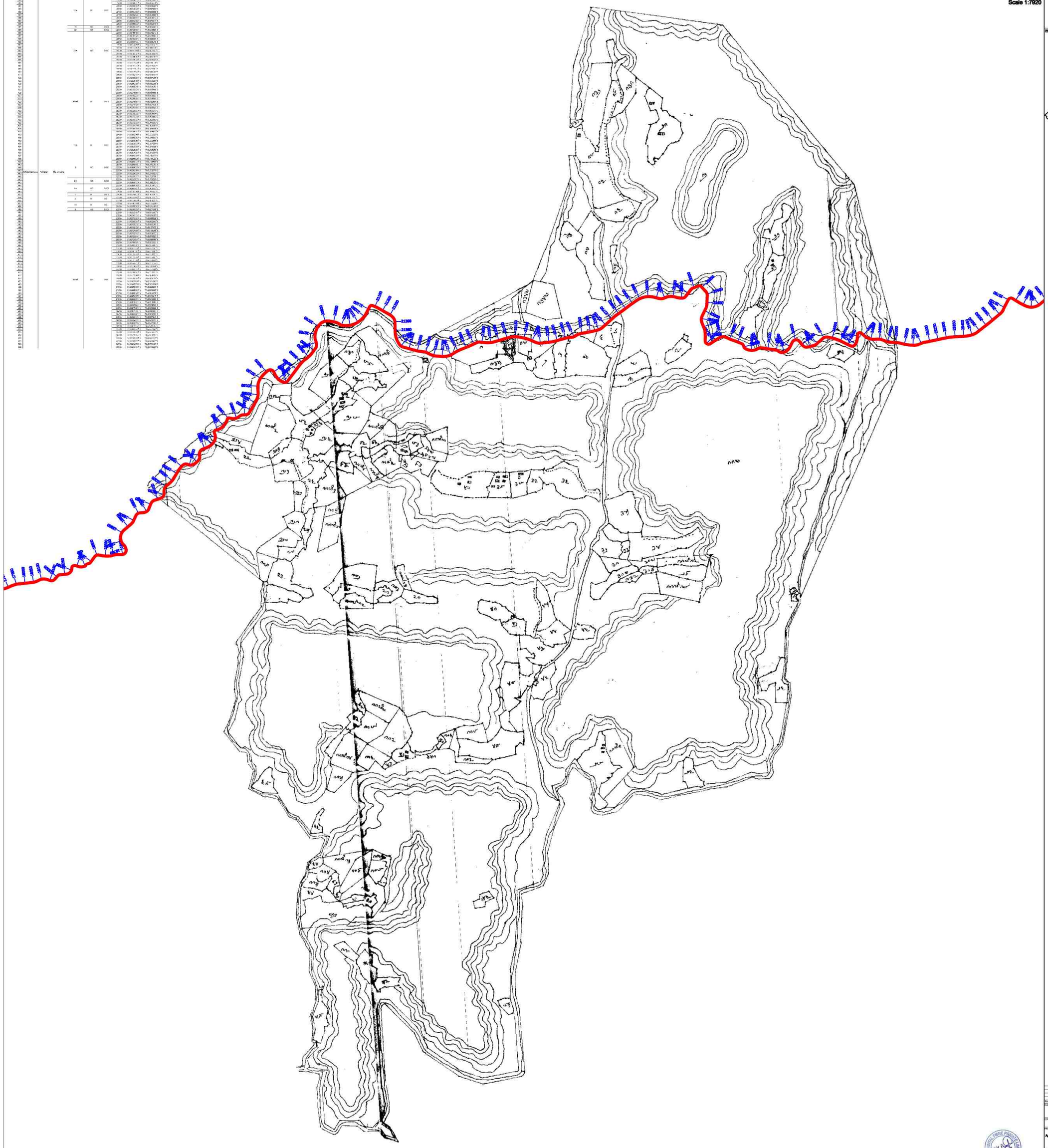

NOTES :

KEY PLAN

INDEX MAP OF VILLAGES

Rev	Description	Drn	Chk	Dsg	Chk	App

CLIENT: JIO DIGITAL FIBRE PRIVATE LIMITED
CIN: U29253KA2021PTC150852
No. 1537 Intra, Palace-Grounds Road,
Vasanthnagar, Bangalore 560052.

CONSULTANT: Uttkhar Infrastructure Pvt. Ltd.

PROJECT TITLE: Application Drawing for Seeking Approval
Application Drawing for Seeking Approval for Laying Underground Optical Fiber Cable in Forest Area at Thelamagra Village, Yelbarga Taluk, Ullkara Karnataka District.

DRAWING TITLE: CADASTRAL MAP OF THELAMAGRA VILLAGE

Drn	Drg	Chk	App	Scale	Drawing Status
				1:7920	
Project No.	Drawing No.			Sheet No.	Rev.
-	-			F	-

IDAGUMBI VILLAGE

S.NO.	DISTRICT	TALUK	VILLAGE	SURVEY NO.	Area Width in m	AREA in Ha.	INTERVAL POINTS	LATITUDE	LONGITUDE
502							25050	14.91182636° N	74.63823915° E
503							25100	14.91178541° N	74.63870168° E
504							25150	14.91191233° N	74.63914269° E
505							25200	14.91200238° N	74.63959762° E
506							25250	14.91209806° N	74.64005197° E
507							25300	14.91218944° N	74.64059725° E
508							25350	14.91223865° N	74.64096832° E
509							25400	14.91226424° N	74.64149280° E
510							25450	14.91235517° N	74.64188646° E
511							25500	14.91259748° N	74.64227580° E
512	Uttara Kannada	Yellapur	Idagumbi	Road	0.3	0.003	25550	14.91287765° N	74.64261065° E
513							25600	14.91316365° N	74.64300053° E
514							25650	14.91345212° N	74.64335856° E
515							25700	14.91383056° N	74.64365107° E
516							25750	14.91423117° N	74.64381647° E
517							25800	14.91412113° N	74.64423152° E
518							25850	14.91390298° N	74.64468308° E
519							25900	14.91378425° N	74.64508393° E
520							25950	14.91396365° N	74.64530686° E
521							26000	14.91424628° N	74.64569949° E
522							26050	14.91444176° N	74.64628089° E
523							26100	14.91445207° N	74.64674604° E
542							27100	14.91464256° N	74.65482278° E
544							27150	14.91497534° N	74.65513748° E
545				31 A	0.3	0.009	27200	14.91531442° N	74.65544424° E
546							27250	14.91568036° N	74.65571693° E
547	Uttara Kannada	Yellapur	Idagumbi				27300	14.91609466° N	74.65589494° E
548							27350	14.91648522° N	74.65594006° E
549				31 B	0.3	0.001	27400	14.91677935° N	74.65558701° E
550				Road & 89	0.3	0.003	27450	14.91707348° N	74.65523338° E
551							27462	14.91714523° N	74.65514785° E

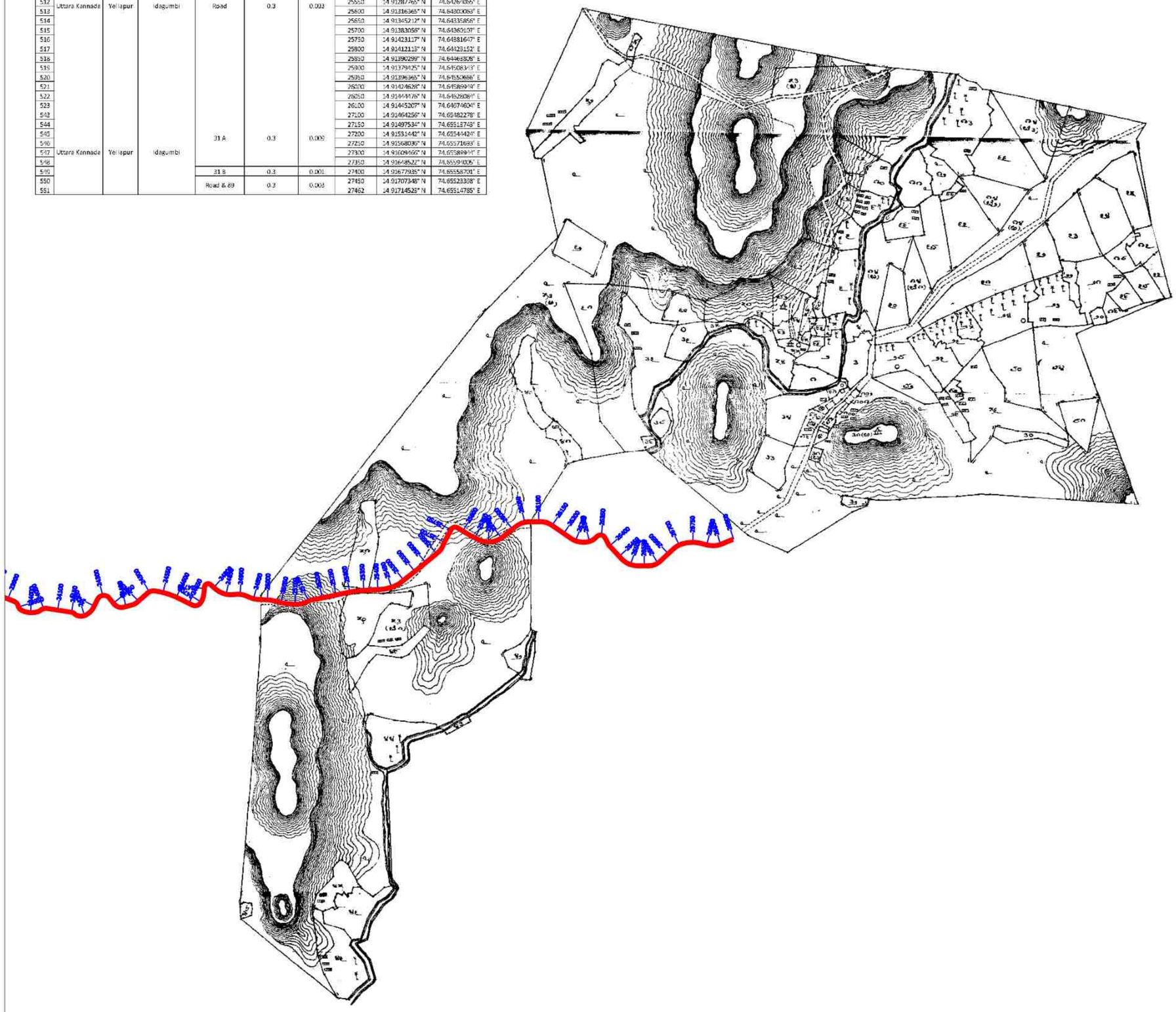

NORTH

Scale 1:7920

NOTES :

KEY PLAN

INDEX MAP OF VILLAGES

Rev	Description	Date	Drw	Dsg	Chk	App

CLIENT

JIO DIGITAL FIBRE PRIVATE LIMITED
CIN: U64200DL2021FTC395958
No. 1042 1st/n, Palace Cross Road,
Vasanthnagar, Bengaluru 560 052.

CONSULTANT

Udbhav Infrastructure Pvt. Ltd.

PROJECT TITLE

Application Drawing for Seeking Approval
Application Drawing for Seeking Approval for Laying Underground Optical Fiber Cable in Forest Area of Idagumbi Village, Yellapur Taluk, Uttara Kannada District.

DRAWING TITLE

CADASTRAL MAP OF IDAGUMBI VILLAGE

Date	Drw.	Dsg.	Chk.	App.	Scale. 1:7920	Drawing Status.
Project No.	Drawing No.					Sheet No. / Rev.

JIO DIGITAL FIBRE PRIVATE LIMITED BENGALURU

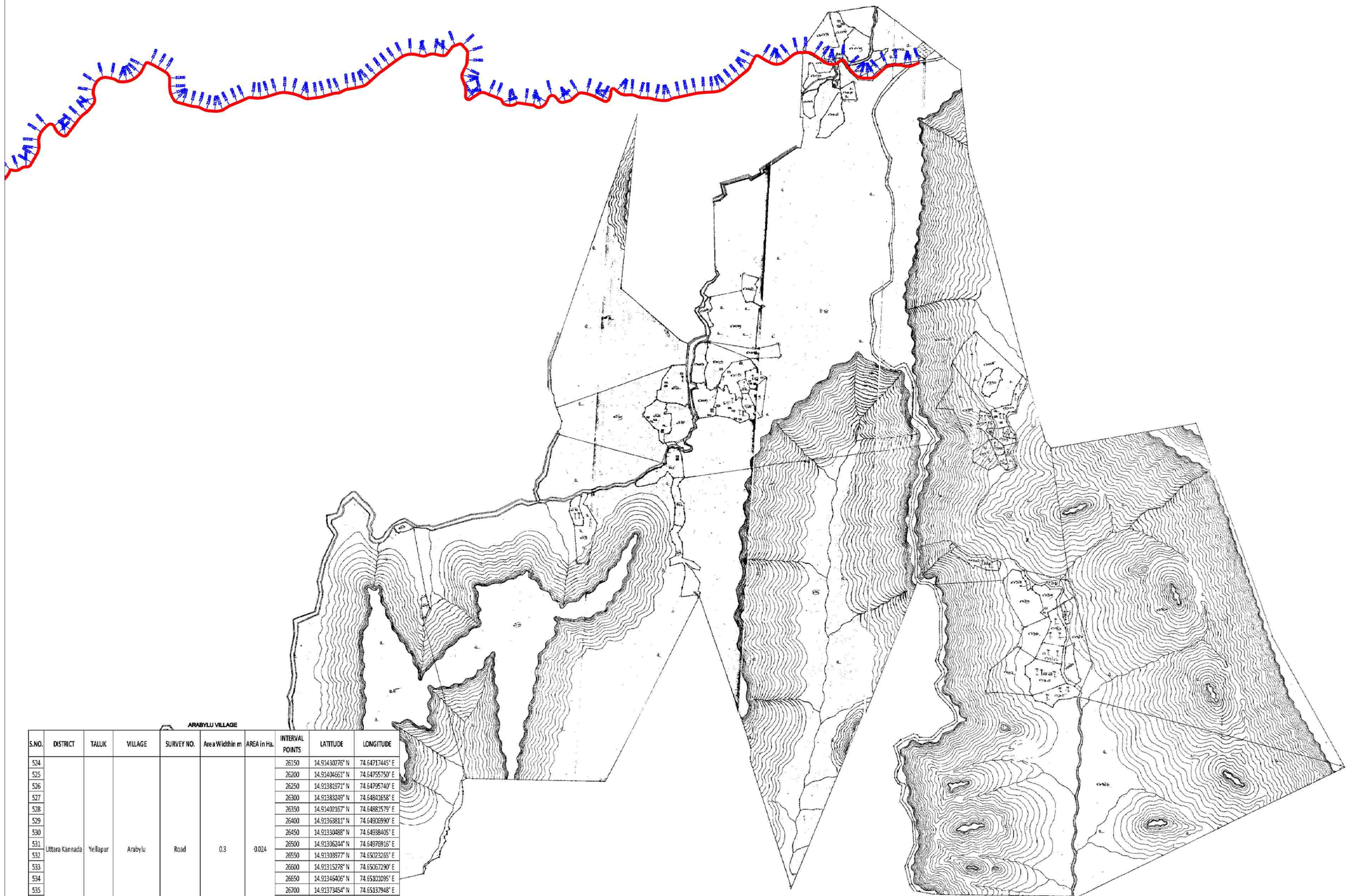

ARABYLU VILLAGE

S.NO.	DISTRICT	TALUK	VILLAGE	SURVEY NO.	Area Widthin m	AREA in Ha.	INTERVAL POINTS	LATITUDE	LONGITUDE
524	Uttara Kannada	Yellapur	Arabylu	Road	0.3	0.024	26150	14.91430276° N	74.64717445° E
525							26200	14.91404661° N	74.64755750° E
526							26250	14.91381971° N	74.64795740° E
527							26300	14.91383249° N	74.64841658° E
528							26350	14.91402167° N	74.64881579° E
529							26400	14.91363811° N	74.64906990° E
530							26450	14.91330488° N	74.64938405° E
531							26500	14.91306244° N	74.64976916° E
532							26550	14.91309977° N	74.65025265° E
533							26600	14.91315278° N	74.65067290° E
534							26650	14.91346406° N	74.65101095° E
535							26700	14.91373454° N	74.65137948° E
536							26750	14.91379667° N	74.65183823° E
537							26800	14.91370326° N	74.65229253° E
538							26850	14.91374340° N	74.65274972° E
539							26900	14.91391534° N	74.65317945° E

NORTH
Scale 1:7920

NOTES :
SEE PLAN

INDEX MAP OF VILLAGES

No.	Revision	Date	Drawn	Checked	Title Engineer

CLIENT: **M/S. UTTARA KANNADA MINERALS PVT. LTD.**
No. 1001/1001, Ground Floor, Sri Ganesh Plaza, Hosur Main Road, Yelachenagar, Bangalore-560029.

CONSULTANT: **Uniform Infrastructure Pvt. Ltd.**

PROJECT TITLE: Application Drawing for Seeking Approval Application Drawing for Seeking Approval for Laying Underground Optical Fiber Cable in Forest Area of Arabylu Village, Yellapur Taluk, Uttara Kannada District.

DRAWING TITLE: **CADASTRAL MAP OF ARABYLU VILLAGE**

Date	Drw	Chkg	Chk	App	Scale	Drawing Status
					1:7920	

Project No. | Drawing No. | Sheet No. A | Rev.

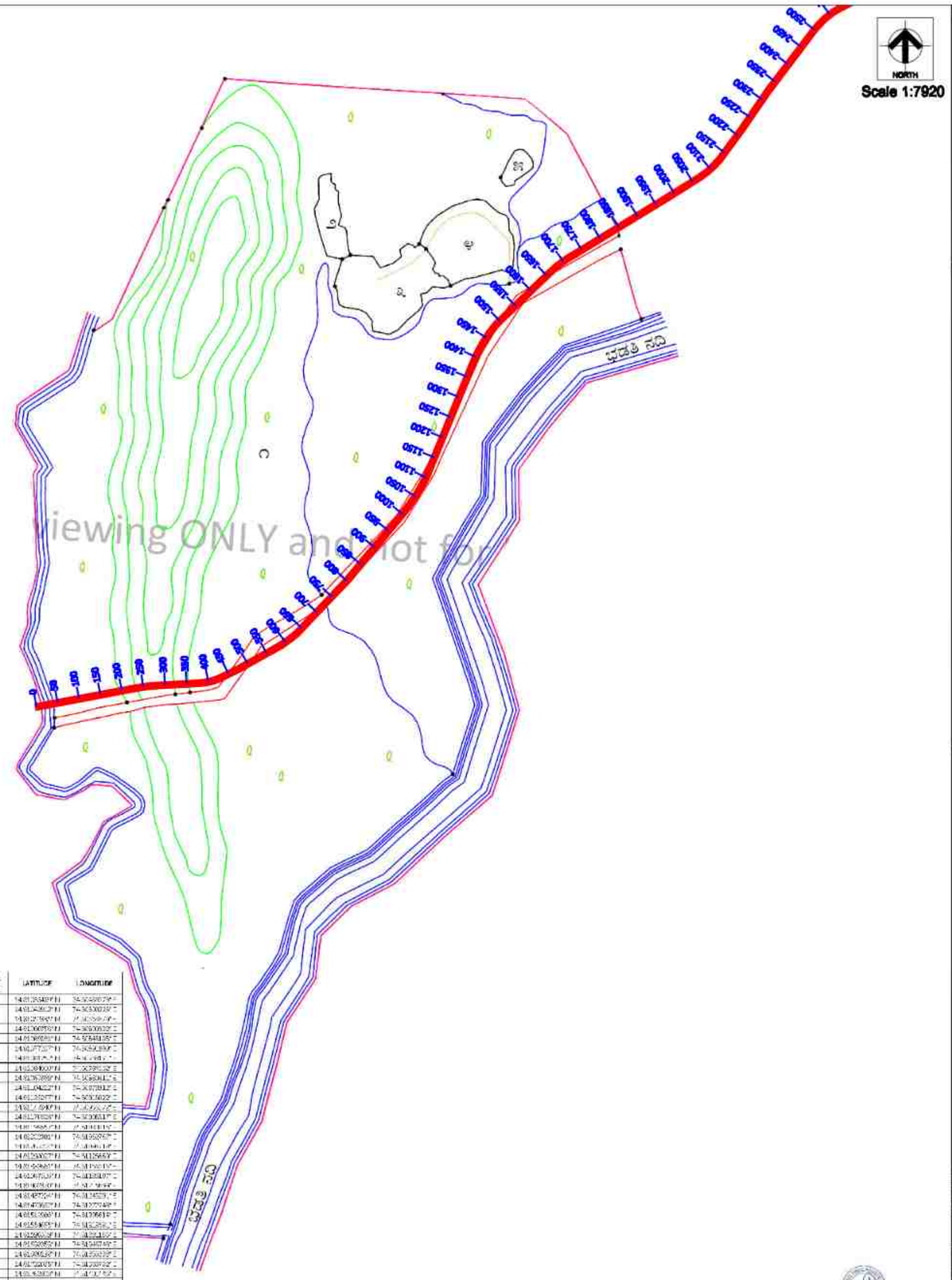

Viewing ONLY and not for

CHIKKAMANE VILLAGE

S.NO	DISTRICT	TALUK	VILLAGE	SURVEY NO.	Area Within F.M	AREA in Ha.	INTERVAL POINTS	LATITUDE	LONGITUDE
1				[illegible]	0.0	0.00	0	[illegible]	[illegible]
2							50	[illegible]	[illegible]
3							100	[illegible]	[illegible]
4							150	[illegible]	[illegible]
5							200	[illegible]	[illegible]
6				2	0.0	0.02	250	[illegible]	[illegible]
7							300	[illegible]	[illegible]
8							350	[illegible]	[illegible]
9							400	[illegible]	[illegible]
10							450	[illegible]	[illegible]
11				[illegible]	0.0	0.00	500	[illegible]	[illegible]
12							550	[illegible]	[illegible]
13				2	0.0	0.00	600	[illegible]	[illegible]
14							650	[illegible]	[illegible]
15							700	[illegible]	[illegible]
16							750	[illegible]	[illegible]
17							800	[illegible]	[illegible]
18							850	[illegible]	[illegible]
19							900	[illegible]	[illegible]
20	[illegible]	[illegible]	[illegible]				950	[illegible]	[illegible]
21							1000	[illegible]	[illegible]
22							1050	[illegible]	[illegible]
23							1100	[illegible]	[illegible]
24							1150	[illegible]	[illegible]
25							1200	[illegible]	[illegible]
26							1250	[illegible]	[illegible]
27				[illegible]	0.0	0.04	1300	[illegible]	[illegible]
28							1350	[illegible]	[illegible]
29							1400	[illegible]	[illegible]
30							1450	[illegible]	[illegible]
31							1500	[illegible]	[illegible]
32							1550	[illegible]	[illegible]
33							1600	[illegible]	[illegible]
34							1650	[illegible]	[illegible]
35							1700	[illegible]	[illegible]
36							1750	[illegible]	[illegible]
37							1800	[illegible]	[illegible]
38							1850	[illegible]	[illegible]

KEY PLAN

NOTES :

LEGEND PLAN

- Proposed Alignment
- 1500 Interval Text
- Survey No.

INDEX MAP OF VILLAGES

Rev	Description	Date	Drw	Dsg	Chk	App

CLIENT
JIO DIGITAL FIBRE PRIVATE LIMITED
CIN: U64200GJ2021PTC126882
No. 1007 Tech. Fifteen Cross Road,
Vasanthnagar, Bangalore 560 052.

CONSULTANT
Udbhav Infrastructure Pvt. Ltd.

PROJECT TITLE
Application Drawing for Seeking Approval
Application Drawing for Seeking Approval for Laying Underground Optical Fiber Cable in Forest Area of Chikkamane Village, Yellapur Taluk, Uttara Kannada District.

DRAWING TITLE
CADASTRAL MAP OF CHIKKAMANE VILLAGE

Date	Drw	Dsg	Chk	App	Scale 1:7920	Drawing Status
Project No.	Drawing No.				Sheet No. 1	Rev.

GULLAPURA VILLAGE

S.NO.	DISTRICT	TALUK	VILLAGE	SURVEY NO.	Area Within m	AREA in Ha.	INTERVAL POINTS	LATITUDE	LONGITUDE
39							1950	14.8205248[illegible]° N	74.61[illegible]486.70° E
40							1950	14.8208[illegible].063° N	74.61985788° E
41							2000	14.8210[illegible]908° N	74.61[illegible]253° E
42							2050	14.82125[illegible].51° N	74.61[illegible]485° E
43							2100	14.82155[illegible].86° N	74.61002394° E
44							2150	14.82[illegible]8269° N	74.61[illegible]699° E
45							2200	14.82225801° N	74.61[illegible]38° E
46							2250	14.82262911° N	74.61[illegible]72° E
47							2300	14.82[illegible]41° N	74.61[illegible]° E
48							2350	14.82318909° N	74.62[illegible].38° E
49							2400	14.82372908° N	74.62[illegible].29° E
50							2450	14.82[illegible]15° N	74.62[illegible]° E
51	Uttara Kannada	Yellapur	Gullapura	Road	0.3	2.059	2500	14.82405.10° N	74.62124.88° E
52							2550	14.82476785° N	74.62137.59° E
53							2600	14.82496898° N	74.62[illegible]° E
54							2650	14.82[illegible]° N	74.62[illegible]° E
55							2700	14.82642990° N	74.62279666° E
56							2750	14.82[illegible]° N	74.62[illegible]° E
57							2800	14.82[illegible].36° N	74.62[illegible]° E
58							2850	14.82[illegible]° N	74.62[illegible].41° E
59							2900	14.82[illegible]° N	74.62[illegible]° E
60							2950	14.82[illegible].30° N	74.62[illegible]° E
61							3000	14.82688768° N	74.62[illegible].39° E
62							3050	14.82714890° N	74.62[illegible]° E
63							3100	14.82735236° N	74.62[illegible]° E
64							3150	14.82742886° N	74.62[illegible]° E

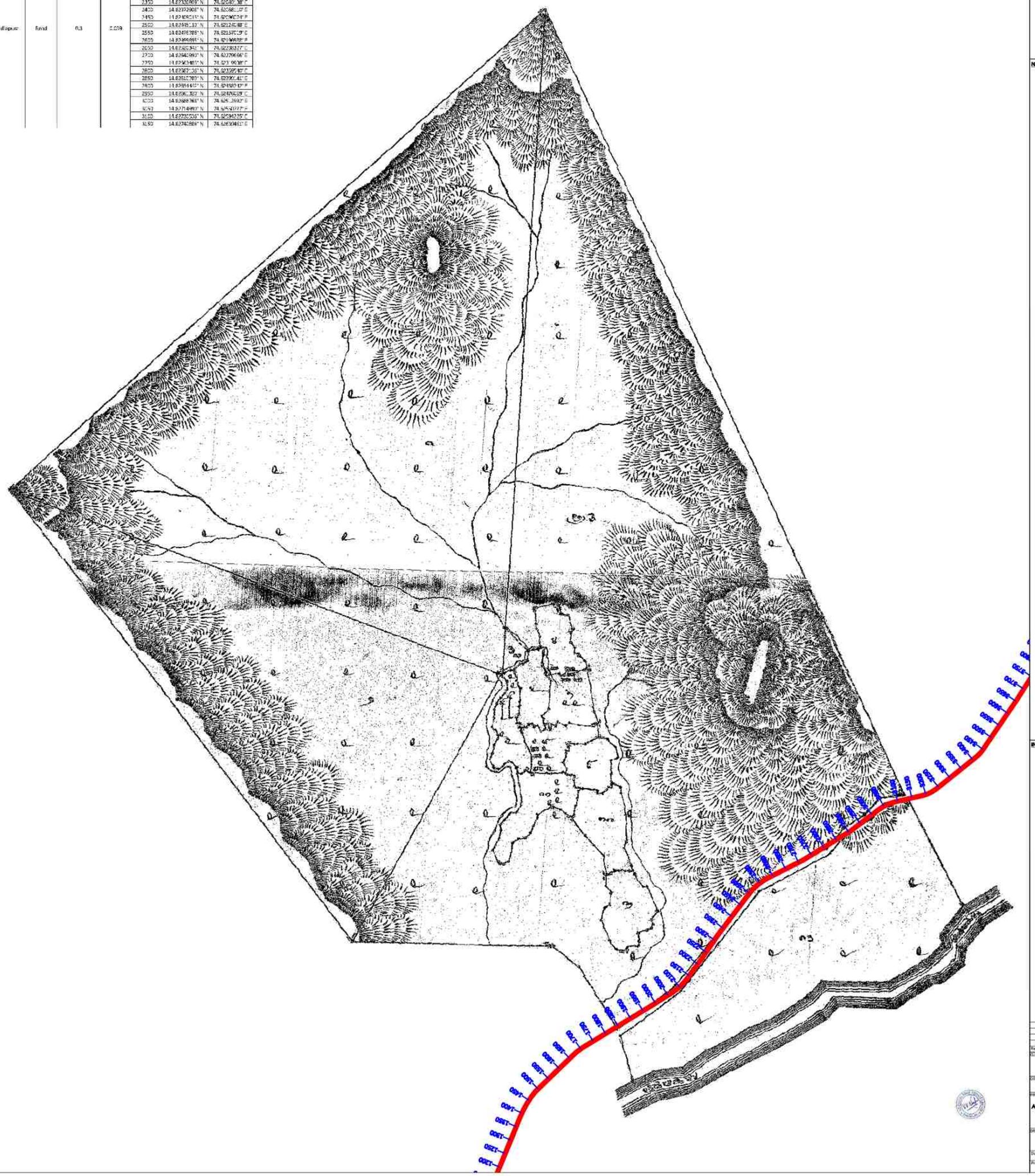

NORTH

Scale 1:7920

KEY PLAN

NOTES :

LEGEND PLAN

Proposed Alignment

1926 Interval Text

Survey No.

INDEX MAP OF VILLAGES

Rev	Description	Date	Drw	Dsg	Chk	App

CLIENT

JIO DIGITAL FIBRE PRIVATE LIMITED
CIN: U64200MH2019PTC329868
No. R02 Ivee, Fifteen Cross Road,
Vasantnagar, Bengaluru 560 052.

CONSULTANT

Udbhav Infrastructure Pvt. Ltd.

PROJECT TITLE

Application Drawing for Seeking Approval
Application Drawing for Seeking Approval for Laying Underground Optical Fiber Cable in Forest Area of Gullapura Village, Yellapur Taluk, Uttara Kannada District.

DRAWING TITLE

CADASTRAL MAP OF GULLAPURA VILLAGE

Date	Drw.	Dsg.	Chk.	App.	Scale 1:7920	Drawing Status
Project No. -	Drawing No. -				Sheet No. 8	Rev -

Scale 1:7500
ARAMBULI VILLAGE

IDAGUMBI VILLAGE

S.NO.	DISTRICT	TALUK	VILLAGE	SURVEY NO.	Area Width in m	AREA in Ha.	INTERVAL POINTS	LATITUDE	LONGITUDE
317	Uttara Kannada	Yellapur	Idagumbi	Road	0.3	0.021	15800	14.91472185° N	74.65472951° E
318							15850	14.91503661° N	74.65506238° E
319							15900	14.91587388° N	74.65587214° E
320							15950	14.91574864° N	74.65582733° E
321							16000	14.91615582° N	74.65582912° E
322							16050	14.91657028° N	74.65599031° E
323							16100	14.91700415° N	74.65614881° E
324							16150	14.91742814° N	74.65630817° E
325							16200	14.91777184° N	74.65646825° E
326							16250	14.91810420° N	74.65682515° E
327							16300	14.91843676° N	74.65723805° E
328							16350	14.91878603° N	74.65759105° E
329							16400	14.91919349° N	74.65782276° E
330							16450	14.91953758° N	74.65803938° E
331							16500	14.91996993° N	74.65817474° E
332							16550	14.92039602° N	74.65832283° E
333				70	0.3	0.003	16600	14.92074005° N	74.65851932° E
334							16650	14.92100833° N	74.65896550° E
335							16700	14.92127689° N	74.65996747° E
336							16750	14.92153762° N	74.65974723° E
337				14 B1	0.3	0.060	16800	14.92179061° N	74.66013241° E
338							16850	14.92204360° N	74.66051770° E
339				14 A	0.3	0.031	16900	14.92229659° N	74.66090299° E
340							16950	14.92255775° N	74.66128248° E
341							17000	14.92281911° N	74.66166179° E
342							17050	14.92308047° N	74.66204112° E
343							17100	14.92334183° N	74.66242045° E
344							17150	14.92360319° N	74.66279978° E
345							17200	14.92386455° N	74.66317912° E
346							17250	14.92412591° N	74.66355845° E
347							17300	14.92440352° N	74.66392461° E
348							17350	14.92475985° N	74.66421237° E
349							17400	14.92517085° N	74.66438570° E
350							17450	14.92560558° N	74.66452316° E
351							17500	14.92604082° N	74.66465061° E
352							17550	14.92644988° N	74.66484228° E
353							17600	14.92677414° N	74.66516289° E
354							17650	14.92697647° N	74.66557622° E
355							17700	14.92707348° N	74.66602996° E
356							17750	14.92717470° N	74.66648508° E
357							17800	14.92728602° N	74.66693280° E
358							17850	14.92747996° N	74.66733285° E
359							17900	14.92773809° N	74.66772224° E

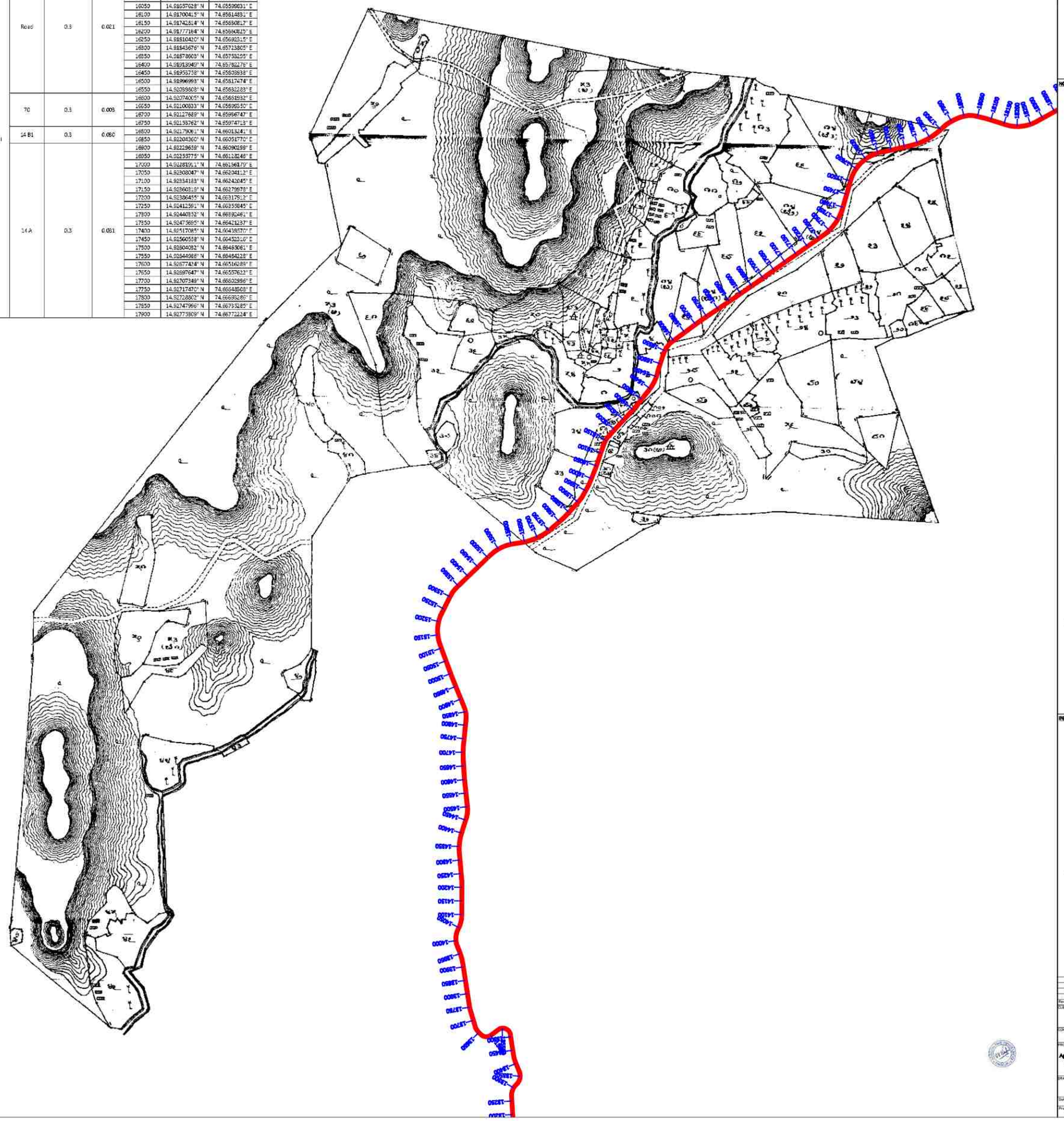

KEY PLAN

NOTES :

LEGEND PLAN

Proposed Alignment

1500 Interval Text

Survey No.

INDEX MAP OF VILLAGES

Rev	Description	Date	Drn	Dsg	Chk	App

CLIENT: JIO DIGITAL FIBRE PRIVATE LIMITED
CIN: U64200KA2021FTC150868
No. 1040 1st floor, Pattana Circle Road, Vasanthnagar, Bangalore 560 052.

CONSULTANT: Udbhav Infrastructure Pvt. Ltd.

PROJECT TITLE: Application Drawing for Seeking Approval
Application Drawing for Seeking Approval for Laying Underground Optical Fiber Cable in Forest Area of Idagumbi Village, Yellapur Taluk, Uttara Kannada District.

DRAWING TITLE: CADASTRAL MAP OF IDAGUMBI VILLAGE

Date	Drn.	Dsg.	Chk.	App.	Scale 1:7920	Drawing Status
Project No. -	Drawing No. -					Sheet No. 4 / Rev. -

GARAVASA VILLAGE

S.NO.	DISTRICT	TALUK	VILLAGE	SURVEY NO.	Area Within in	AREA in Ha.	INTERVAL POINTS	LATITUDE	LONGITUDE
[illegible]							[illegible]	[illegible]	[illegible]
[illegible]							[illegible]	[illegible]	[illegible]
[illegible]							[illegible]	[illegible]	[illegible]
[illegible]							[illegible]	[illegible]	[illegible]
[illegible]	[illegible]	[illegible]	[illegible]	[illegible]	[illegible]	[illegible]	[illegible]	[illegible]	[illegible]
[illegible]							[illegible]	[illegible]	[illegible]
[illegible]							[illegible]	[illegible]	[illegible]
[illegible]							[illegible]	[illegible]	[illegible]

NORTH

Scale 1:7920

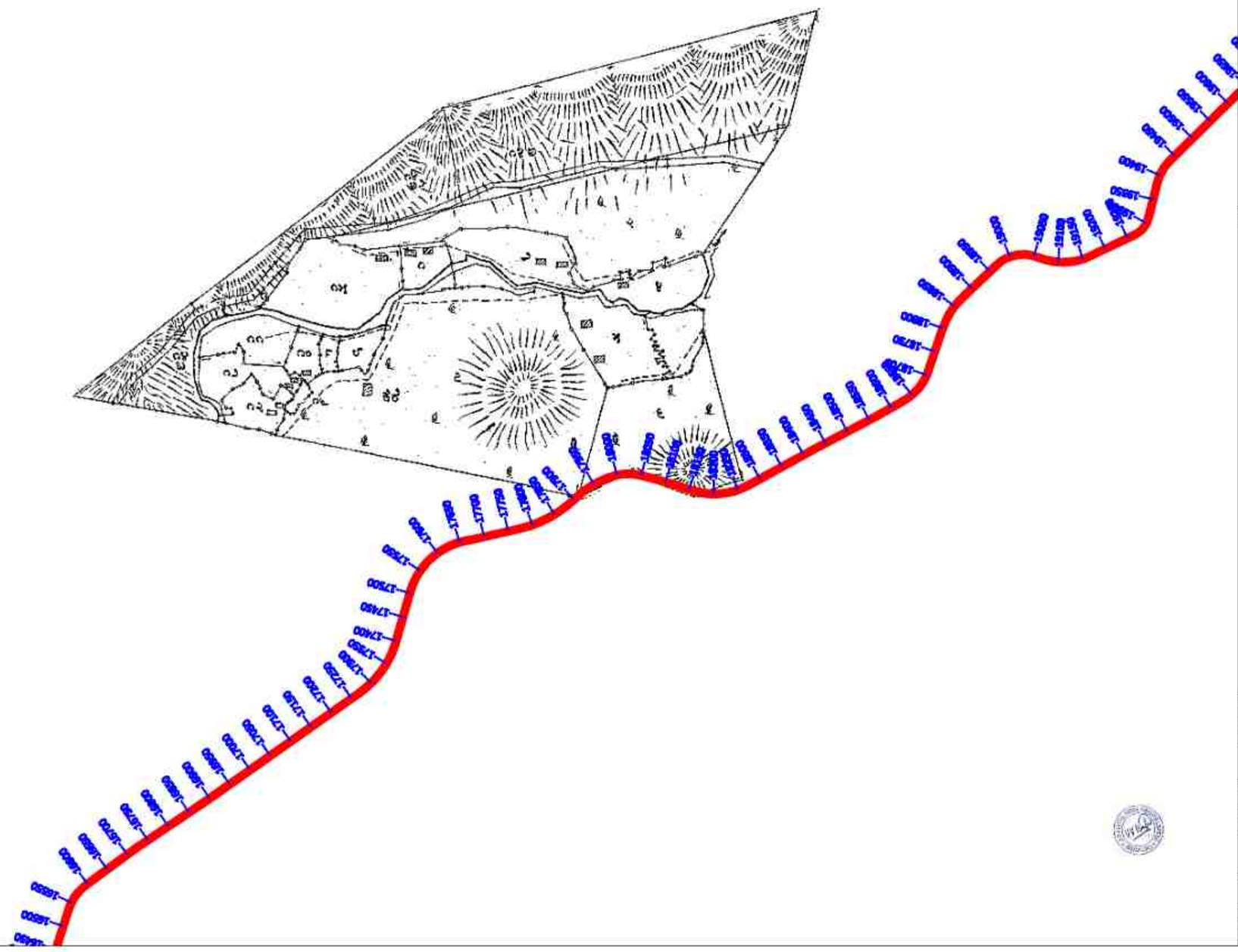

KEY PLAN

NOTES :

LEGEND PLAN

Proposed Alignment

Interval Tied

Survey No.

INDEX MAP OF VILLAGES

Rev	Description	Date	Drw	Dsg	Chk	App

CLIENT

JIO DIGITAL FIBRE PRIVATE LIMITED
CIN: U[illegible]
No. [illegible], Fenes Cross Road,
Vasanthnagar, Bengaluru [illegible]

CONSULTANT

Uddhav Infrastructure Pvt. Ltd.

PROJECT TITLE

Application Drawing for Seeking Approval
Application Drawing for Seeking Approval for Laying Underground Optical Fiber Cable in Forest Area of Garavasa Village, Yellapur Taluk, Uttara Kannada District.

DRAWING TITLE

CADASTRAL MAP OF GARAVASA VILLAGE

Date	Drw.	Dsg.	Chk.	App.	Scale 1:7920	Drawing Status
Project No.	Drawing No.				Sheet No.	Rev.

GOPADAMANE VILLAGE

S.NO.	DISTRICT	TALUK	VILLAGE	SURVEY NO.	Area Within in m	AREA in Ha	INTERVAL POINTS	LATITUDE	LONGITUDE
250							1950	14.[illegible] N	74.[illegible] E
255							1955	14.[illegible] N	74.[illegible] E
260							1960	14.[illegible] N	74.[illegible] E
265							1965	14.[illegible] N	74.[illegible] E
270							1970	14.[illegible] N	74.[illegible] E
275							1975	14.[illegible] N	74.[illegible] E
280							1980	14.[illegible] N	74.[illegible] E
285							1985	14.[illegible] N	74.[illegible] E
290							1990	14.[illegible] N	74.[illegible] E
295							1995	14.[illegible] N	74.[illegible] E
300							2000	14.[illegible] N	74.[illegible] E
305							2005	14.[illegible] N	74.[illegible] E
310							2010	14.[illegible] N	74.[illegible] E
315							2015	14.[illegible] N	74.[illegible] E
320							2020	14.[illegible] N	74.[illegible] E
325							2025	14.[illegible] N	74.[illegible] E
330							2030	14.[illegible] N	74.[illegible] E
335							2035	14.[illegible] N	74.[illegible] E
340							2040	14.[illegible] N	74.[illegible] E
345							2045	14.[illegible] N	74.[illegible] E
350							2050	14.[illegible] N	74.[illegible] E
355							2055	14.[illegible] N	74.[illegible] E
360							2060	14.[illegible] N	74.[illegible] E
365							2065	14.[illegible] N	74.[illegible] E
370							2070	14.[illegible] N	74.[illegible] E
375							2075	14.[illegible] N	74.[illegible] E
380							2080	14.[illegible] N	74.[illegible] E
385							2085	14.[illegible] N	74.[illegible] E
390							2090	14.[illegible] N	74.[illegible] E
395							2095	14.[illegible] N	74.[illegible] E
400							2100	14.[illegible] N	74.[illegible] E
405							2105	14.[illegible] N	74.[illegible] E
410							2110	14.[illegible] N	74.[illegible] E
415							2115	14.[illegible] N	74.[illegible] E
420							2120	14.[illegible] N	74.[illegible] E
425							2125	14.[illegible] N	74.[illegible] E
430							2130	14.[illegible] N	74.[illegible] E
435							2135	14.[illegible] N	74.[illegible] E
440							2140	14.[illegible] N	74.[illegible] E
445							2145	14.[illegible] N	74.[illegible] E
450							2150	14.[illegible] N	74.[illegible] E
455							2155	14.[illegible] N	74.[illegible] E
460							2160	14.[illegible] N	74.[illegible] E
465							2165	14.[illegible] N	74.[illegible] E
470							2170	14.[illegible] N	74.[illegible] E
475							2175	14.[illegible] N	74.[illegible] E
480							2180	14.[illegible] N	74.[illegible] E
485							2185	14.[illegible] N	74.[illegible] E
490							2190	14.[illegible] N	74.[illegible] E
495							2195	14.[illegible] N	74.[illegible] E
500							2200	14.[illegible] N	74.[illegible] E
505							2205	14.[illegible] N	74.[illegible] E
510							2210	14.[illegible] N	74.[illegible] E
515							2215	14.[illegible] N	74.[illegible] E
520							2220	14.[illegible] N	74.[illegible] E
525							2225	14.[illegible] N	74.[illegible] E
530							2230	14.[illegible] N	74.[illegible] E
535							2235	14.[illegible] N	74.[illegible] E
540							2240	14.[illegible] N	74.[illegible] E
545							2245	14.[illegible] N	74.[illegible] E
550							2250	14.[illegible] N	74.[illegible] E
555							2255	14.[illegible] N	74.[illegible] E
560							2260	14.[illegible] N	74.[illegible] E
565							2265	14.[illegible] N	74.[illegible] E
570							2270	14.[illegible] N	74.[illegible] E

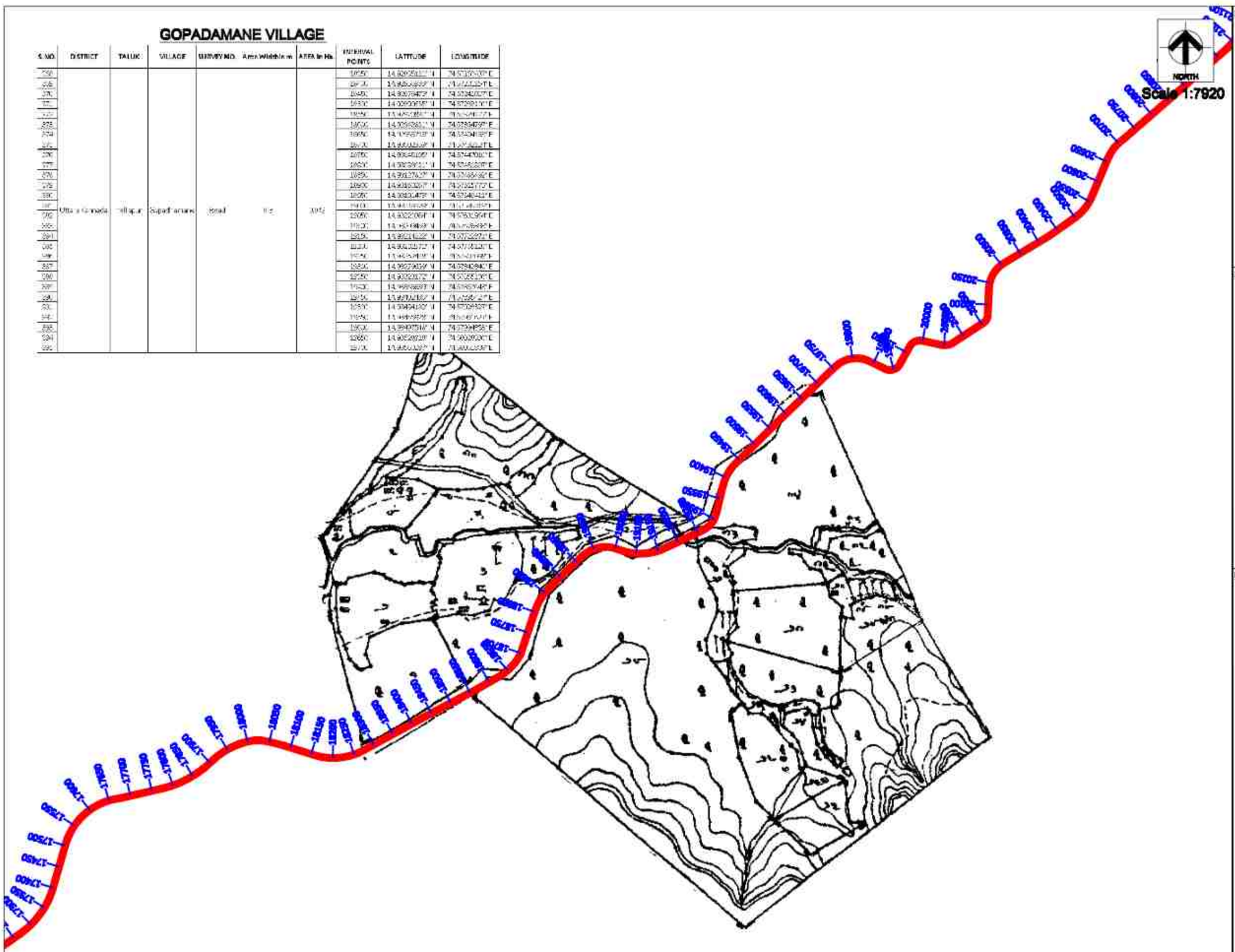

KEY PLAN

NOTES:

LEGEND PLAN

Proposed Alignment

Interval Tied

Survey No.

INDEX MAP OF VILLAGES

Rev	Description	Date	Drw	Dsg	Chk	App

CLIENT
JIO DIGITAL FIBRE PRIVATE LIMITED
CIN: U[illegible]
No. [illegible], Fenes Cross Road,
Vasanthnagar, Bengaluru [illegible]

CONSULTANT
Uddhav Infrastructure Pvt. Ltd.

PROJECT TITLE
Application Drawing for Seeking Approval
Application Drawing for Seeking Approval for Laying Underground Optical Fiber Cable in Forest Area of Gopadhamane Village, Yellapur Taluk, Uttara Kannada District.

DRAWING TITLE
CADASTRAL MAP OF GOPADHAMANE VILLAGE

Date	Drw.	Dsg.	Chk.	App.	Scale 1:7920	Drawing Status
Project No.	Drawing No.				Sheet No.	Rev.

BALAGIMANE VILLAGE

S.NO	DISTRICT	TALUK	VILLAGE	SURVEY NO.	Area Wet(Acres)	Area Dry(Acres)	INTERVAL POINTS	LATITUDE	LONGITUDE
1							1	14.9807159° N	74.6909756° E
2							2	14.9801324° N	74.6917108° E
3							3	14.9800331° N	74.6917885° E
4							4	14.9801128° N	74.6918...
5							5	14.9802...	74.6921...
6							6	14.9804747° N	74.6924117° E
7							7	14.9804384° N	74.6926007° E
8							8	14.9803...	74.6927108° E
9							9	14.9804...	74.6928...
10							10	14.9805...	74.6929...
11							11	14.9806...	74.6930...
12							12	14.9807...	74.6931...
13							13	14.9808...	74.6932...
14							14	14.9809...	74.6933...
15							15	14.9810...	74.6934...
16							16	14.9811...	74.6935...
17							17	14.9812...	74.6936...
18							18	14.9813...	74.6937...
19							19	14.9814...	74.6938...
20							20	14.9815...	74.6939...
21							21	14.9816...	74.6940...
22							22	14.9817...	74.6941...
23							23	14.9818...	74.6942...
24							24	14.9819...	74.6943...
25							25	14.9820...	74.6944...
26							26	14.9821...	74.6945...
27							27	14.9822...	74.6946...
28							28	14.9823...	74.6947...
29							29	14.9824...	74.6948...
30							30	14.9825...	74.6949...
31							31	14.9826...	74.6950...
32							32	14.9827...	74.6951...
33							33	14.9828...	74.6952...
34							34	14.9829...	74.6953...
35							35	14.9830...	74.6954...
36							36	14.9831...	74.6955...
37							37	14.9832...	74.6956...
38							38	14.9833...	74.6957...
39							39	14.9834...	74.6958...
40							40	14.9835...	74.6959...
41							41	14.9836...	74.6960...
42							42	14.9837...	74.6961...
43							43	14.9838...	74.6962...
44							44	14.9839...	74.6963...
45							45	14.9840...	74.6964...
46							46	14.9841...	74.6965...
47							47	14.9842...	74.6966...
48							48	14.9843...	74.6967...
49							49	14.9844...	74.6968...

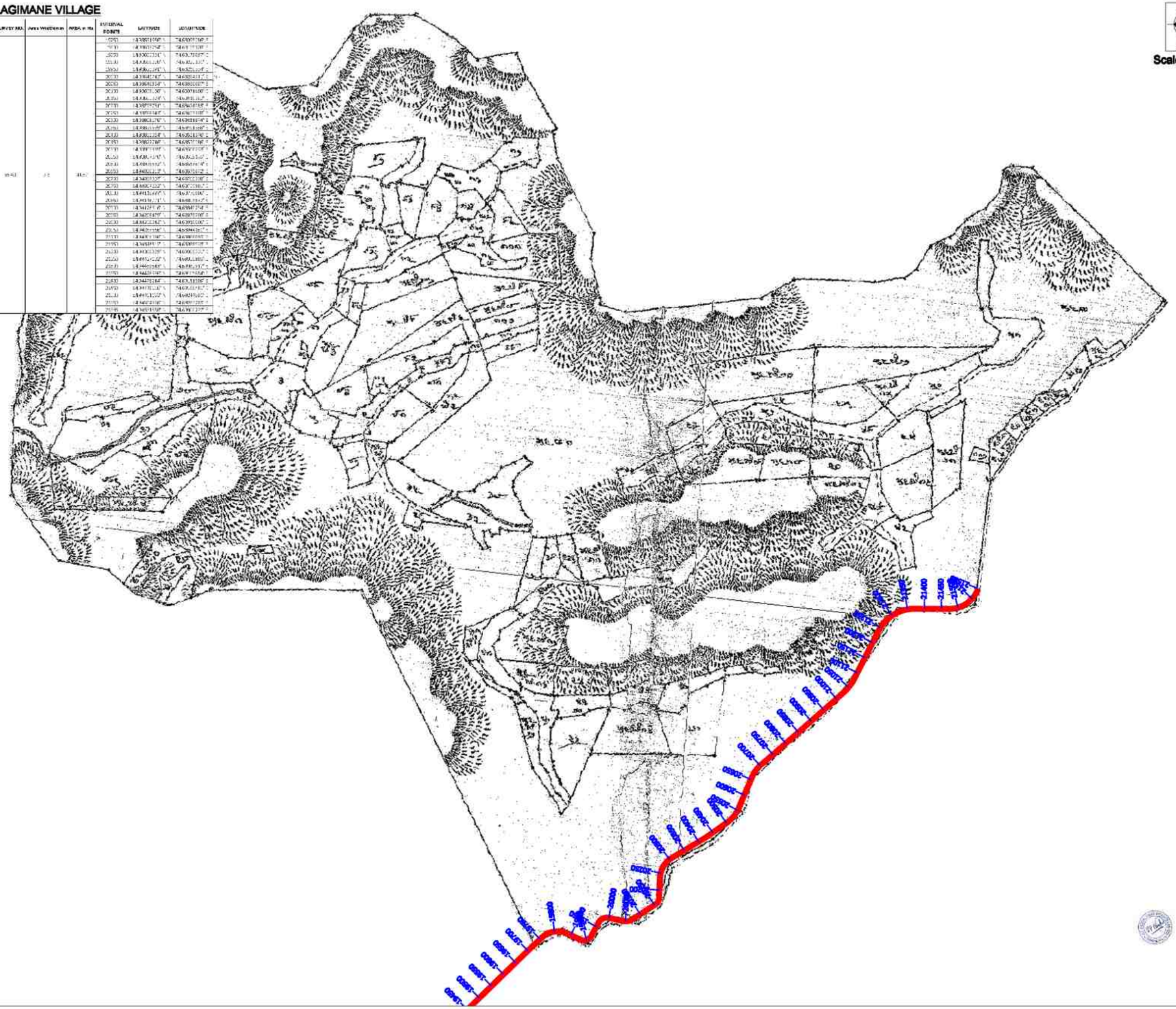

NORTH

Scale 1:7920

KEY PLAN

NOTES :

LEGEND PLAN

Proposed Alignment

Interval Text

Survey No.

INDEX MAP OF VILLAGES

Rev	Description	Date	Drw	Dsg	Chk	App

CLIENT

JIO DIGITAL FIBRE PRIVATE LIMITED
CIN: U74999DL2017FTC319882
No. RMZ Icon, Pattandur Agrahara Cross Road,
Varthur Hobli, Bangalore 560 066.

CONSULTANT

Udishev Infrastructure Pvt. Ltd.

PROJECT TITLE

Application Drawing for Seeking Approval
Application Drawing for Seeking Approval for Laying Underground Optical Fiber Cable in Forest Area of Balagimane Village, Yellapur Taluk, Uttara Kannada District.

DRAWING TITLE

CADASTRAL MAP OF BALAGIMANE VILLAGE

Date	Drw.	Dsg.	Chk.	App.	Scale	Drawing Status
					1:7920	
Project No.	Drawing No.				Sheet No.	Rev.
-		-			7	-

YELLAPURA VILLAGE

S.NO.	DISTRICT	TALUK	VILLAGE	SURVEY NO.	Area Widthin m	AREA in Ha.	INTERVAL POINTS	LATITUDE	LONGITUDE
1	Uttara Kannada	Yellapura	Yellapura	140 A	0.2	0.001	0	14.97206184° N	74.71224802° E

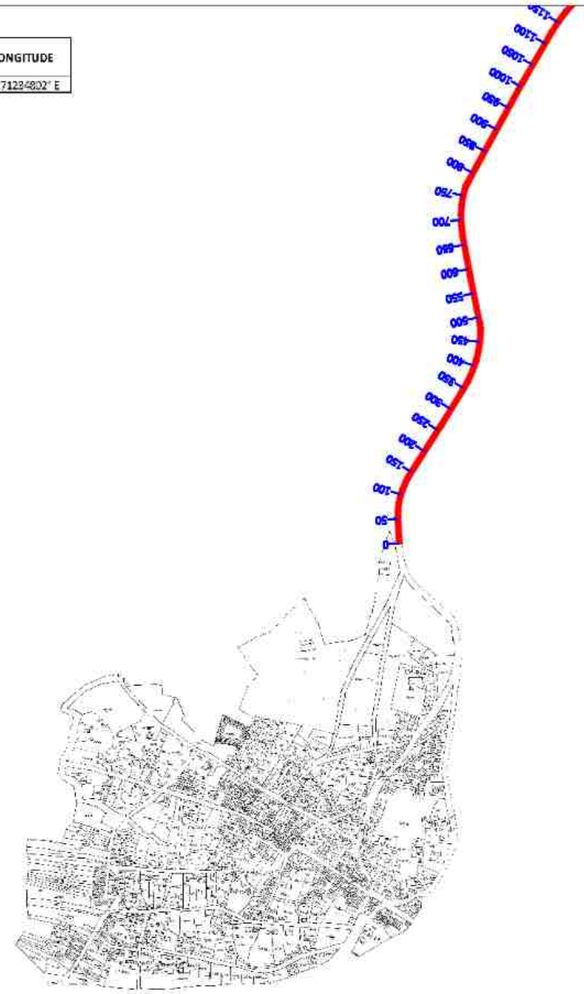

NORTH

Scale 1:7920

KEY PLAN

NOTES :

LEGEND PLAN

Proposed Alignment

1625 Interval Text

Survey No.

INDEX MAP OF VILLAGES

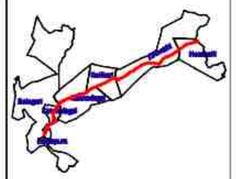

Rev	Description	Date	Drw	Dsg	Chk	App

CLIENT

JIO DIGITAL FIBRE PRIVATE LIMITED
CIN: U24200KA2018PTC120558
No. FA02 Icon, Palace Cross Road,
Vasanthnagar, Bangalore, 560 052.

CONSULTANT

Udbhav Infrastructure Pvt. Ltd.

PROJECT TITLE

Application Drawing for Seeking Approval
Application Drawing for Seeking Approval for Laying Underground Optical Fiber Cable in Forest Area of Yellapur Village, Yellapur Taluk,
Uttara Kannada District.

DRAWING TITLE

CADASTRAL MAP OF YELLAPUR VILLAGE

Date	Drw.	Dsg.	Chk.	App.	Scale 1:7920	Drawing Status.
Project No. -	Drawing No. -				Sheet No. 1	Rev -

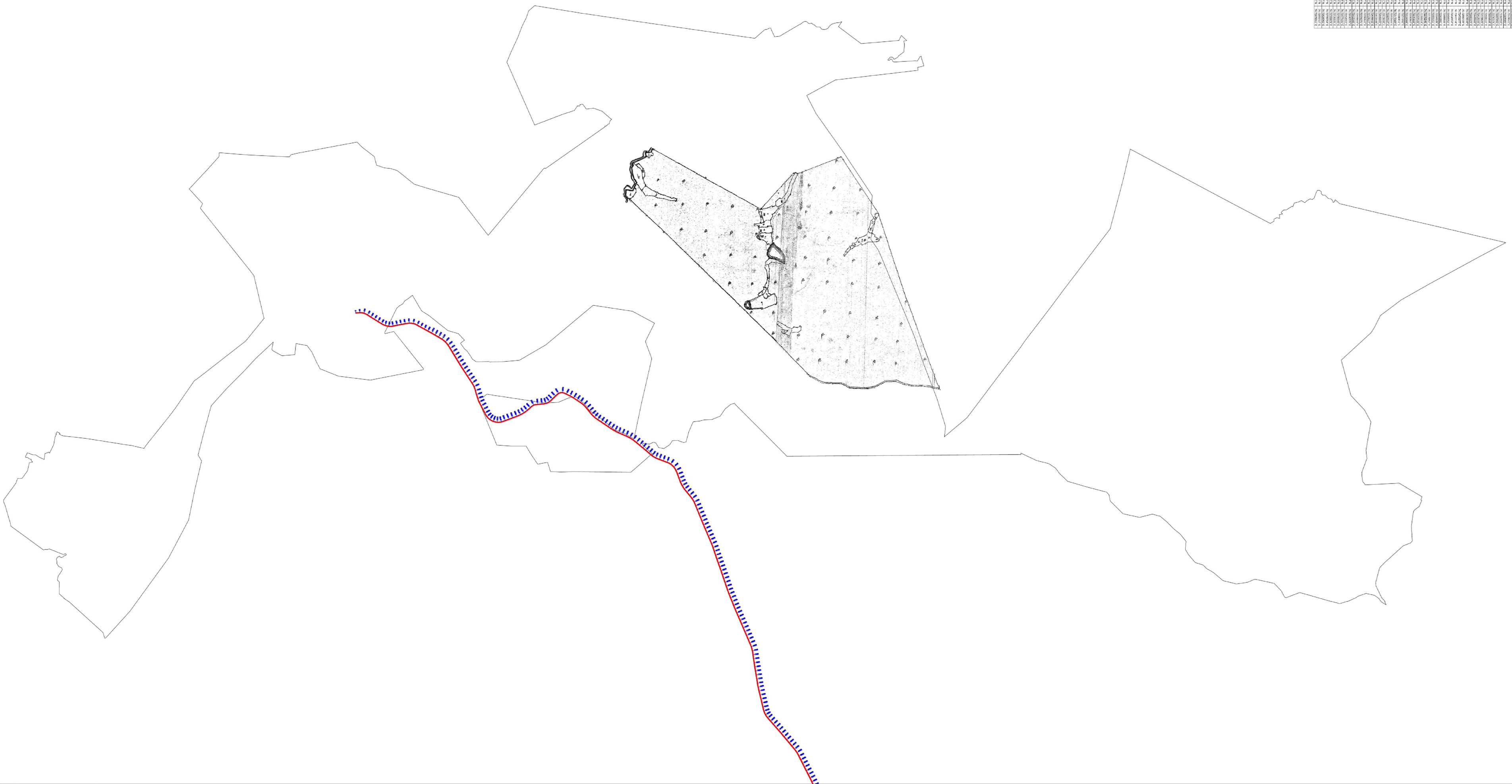

BLOCKER VALVE

Tag No.	Service	Size (mm)	Rating	Type	Material	Actuator	Remarks
1	Pipeline	0.5	150	Ball	Stainless steel	Manual	
2	Pipeline	0.5	150	Ball	Stainless steel	Manual	
3	Pipeline	0.5	150	Ball	Stainless steel	Manual	

KANNADAGAL VILLAGE

S.NO.	DISTRICT	TALUK	VILLAGE	SURVEY NO.	Area Width in m	AREA In Ha.	INTERVAL POINTS	LATITUDE	LONGITUDE
12							550	14.97660855° N	74.71373328° E
13							600	14.97711234° N	74.71364481° E
14							650	14.97755690° N	74.71356061° E
15							700	14.97800489° N	74.71350352° E
16							750	14.97845297° N	74.71355807° E
17							800	14.97880069° N	74.71375412° E
18							850	14.97925708° N	74.71397750° E
19							900	14.97965357° N	74.71420068° E
20							950	14.98005006° N	74.71442386° E
21							1000	14.98044654° N	74.71464704° E
22							1050	14.98083831° N	74.71487065° E
23							1100	14.98122985° N	74.71511202° E
24							1150	14.98161535° N	74.71535462° E
25							1200	14.98199900° N	74.71565600° E
26	Uttara Kannada	Yellapura	Kannadagal	41	0.3	0.043	1250	14.98224796° N	74.71601317° E
27							1300	14.98248702° N	74.71640792° E
28							1350	14.98272300° N	74.71680450° E
29							1400	14.98295884° N	74.71720118° E
30							1450	14.98319487° N	74.71759786° E
31							1500	14.98343087° N	74.71799455° E
32							1550	14.98366673° N	74.71839123° E
33							1600	14.98391259° N	74.71878142° E
34							1650	14.98416207° N	74.71918923° E
35							1700	14.98441155° N	74.71959704° E
36							1750	14.98466103° N	74.71994485° E
37							1800	14.98491051° N	74.72033266° E
38							1850	14.98512379° N	74.72074216° E
39							1900	14.98536577° N	74.72118355° E
40							1950	14.98539550° N	74.72162864° E
64							3150	14.99380666° N	74.72209849° E
65							3200	14.99413301° N	74.72171673° E
66	Uttara Kannada	Yellapura	Kannadagal	59	0.3	0.039	3250	14.99446759° N	74.72143082° E
67							3300	14.99493690° N	74.72137660° E
68							3350	14.99534296° N	74.72156619° E
69							3400	14.99574897° N	74.72177069° E

NORTH

Scale 1:7920

KEY PLAN

NOTES :

LEGEND PLAN

Proposed Alignment

1525 Interval Text

Survey No.

INDEX MAP OF VILLAGES

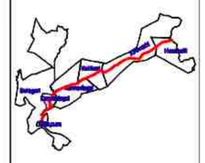

Rev.	Description	Date	Drw.	Dsg.	Chk.	App.

CLIENT
JIO DIGITAL FIBRE PRIVATE LIMITED
CIN: U64200DL2015PTC282852
No. R202 Inst, Palace Road,
Vasanthnagar, Bengaluru 560 052.

CONSULTANT
Udishev Infrastructure Pvt. Ltd.

PROJECT TITLE
Application Drawing for Seeking Approval
Application Drawing for Seeking Approval for Laying
Underground Optical Fiber Cable in Forest Area
of Kannadagal Village, Yellapur Taluk,
Uttara Kannada District.

DRAWING TITLE
CADASTRAL MAP OF
KANNADAGAL VILLAGE

Date	Drw.	Dsg.	Chk.	App.	Scale	Drawing Status
	-	-			1:7920	
Project No.	Drawing No.				Sheet No.	Rev.
-	-				8	-

KANNADAGAL VILLAGE

S.NO.	DISTRICT	TALUK	VILLAGE	SURVEY NO.	Area in Gunta	Area in Ha.	INTERVAL POINTS	LATITUDE	LONGITUDE
96							4750	13.0054707° N	74.7281774° E
97							4800	13.0064347° N	74.7291287° E
98							4850	13.0068407° N	74.7294808° E
99							4900	13.0069006° N	74.7295662° E
100							4950	13.0070408° N	74.7301367° E
101							5000	13.0074807° N	74.7302303° E
102							5050	13.0076487° N	74.7304107° E
103							5100	13.0077477° N	74.7308624° E
104							5150	13.0078376° N	74.7311987° E
105							5200	13.0078137° N	74.7314870° E
106							5250	13.0078137° N	74.7321901° E
107							5300	13.0078947° N	74.7325509° E
108							5350	13.0082527° N	74.7330549° E
109							5400	13.0082627° N	74.7334266° E
110							5450	13.0084116° N	74.7336317° E
111							5500	13.0086237° N	74.7342420° E
112							5550	13.0087087° N	74.7348477° E
113							5600	13.0089646° N	74.7351527° E
114							5650	13.0091947° N	74.7354804° E
115							5700	13.0093067° N	74.7358408° E
116							5750	13.0094847° N	74.7360607° E
117							5800	13.0095487° N	74.7364807° E
118							5850	13.0097487° N	74.7368407° E
119							5900	13.0098137° N	74.7368407° E
120							5950	13.0098137° N	74.7372623° E
121							6000	13.0098182° N	74.7376982° E
122							6050	13.0098182° N	74.7381982° E
123							6100	13.0098182° N	74.7386982° E
124							6150	13.0098182° N	74.7391982° E
125							6200	13.0098182° N	74.7396982° E
126							6250	13.0098182° N	74.7401982° E
127							6300	13.0098182° N	74.7406982° E
128							6350	13.0098182° N	74.7411982° E
129							6400	13.0098182° N	74.7416982° E
130							6450	13.0098182° N	74.7421982° E
131							6500	13.0098182° N	74.7426982° E
132							6550	13.0098182° N	74.7431982° E
133							6600	13.0098182° N	74.7436982° E
134							6650	13.0098182° N	74.7441982° E
135							6700	13.0098182° N	74.7446982° E
136							6750	13.0098182° N	74.7451982° E
137							6800	13.0098182° N	74.7456982° E
138							6850	13.0098182° N	74.7461982° E
139							6900	13.0098182° N	74.7466982° E
140							6950	13.0098182° N	74.7471982° E
141							7000	13.0098182° N	74.7476982° E
142							7050	13.0098182° N	74.7481982° E
143							7100	13.0098182° N	74.7486982° E
144							7150	13.0098182° N	74.7491982° E
145	Uttara Kannada	Haliyal	Kannadagal	33	0.3	0.145	7200	13.0098182° N	74.7496982° E
146							7250	13.0098182° N	74.7501982° E
147							7300	13.0098182° N	74.7506982° E
148							7350	13.0098182° N	74.7511982° E
149							7400	13.0098182° N	74.7516982° E
150							7450	13.0098182° N	74.7521982° E
151							7500	13.0098182° N	74.7526982° E
152							7550	13.0098182° N	74.7531982° E
153							7600	13.0098182° N	74.7536982° E
154							7650	13.0098182° N	74.7541982° E
155							7700	13.0098182° N	74.7546982° E
156							7750	13.0098182° N	74.7551982° E
157							7800	13.0098182° N	74.7556982° E
158							7850	13.0098182° N	74.7561982° E
159							7900	13.0098182° N	74.7566982° E
160							7950	13.0098182° N	74.7571982° E
161							8000	13.0098182° N	74.7576982° E
162							8050	13.0098182° N	74.7581982° E
163							8100	13.0098182° N	74.7586982° E
164							8150	13.0098182° N	74.7591982° E
165							8200	13.0098182° N	74.7596982° E
166							8250	13.0098182° N	74.7601982° E
167							8300	13.0098182° N	74.7606982° E
168							8350	13.0098182° N	74.7611982° E
169							8400	13.0098182° N	74.7616982° E
170							8450	13.0098182° N	74.7621982° E
171							8500	13.0098182° N	74.7626982° E
172							8550	13.0098182° N	74.7631982° E
173							8600	13.0098182° N	74.7636982° E
174							8650	13.0098182° N	74.7641982° E
175							8700	13.0098182° N	74.7646982° E
176							8750	13.0098182° N	74.7651982° E
177							8800	13.0098182° N	74.7656982° E
178							8850	13.0098182° N	74.7661982° E
179							8900	13.0098182° N	74.7666982° E
180							8950	13.0098182° N	74.7671982° E
181							9000	13.0098182° N	74.7676982° E
182							9050	13.0098182° N	74.7681982° E
183							9100	13.0098182° N	74.7686982° E
184							9150	13.0098182° N	74.7691982° E
185							9200	13.0098182° N	74.7696982° E
186							9250	13.0098182° N	74.7701982° E
187							9300	13.0098182° N	74.7706982° E
188							9350	13.0098182° N	74.7711982° E
189							9400	13.0098182° N	74.7716982° E
190							9450	13.0098182° N	74.7721982° E
191							9500	13.0098182° N	74.7726982° E
192							9550	13.0098182° N	74.7731982° E
193							9600	13.0098182° N	74.7736982° E
194							9650	13.0098182° N	74.7741982° E

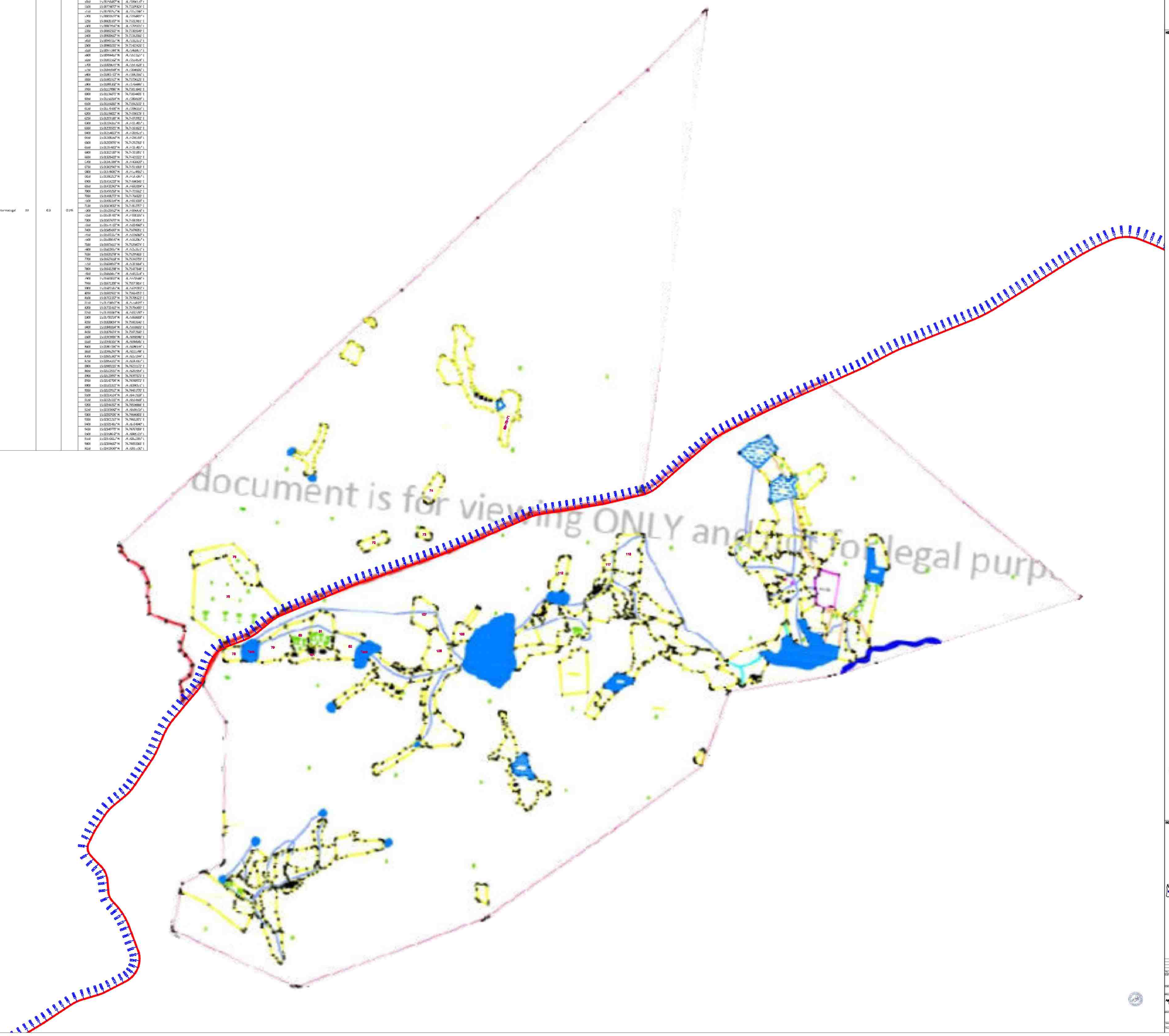

KOLKERI VILLAGE

S.NO.	DISTRICT	TALUK	VILLAGE	SURVEY NO.	Area Width in m	AREA in Ha.	INTERVAL POINTS	LATITUDE	LONGITUDE
195							9700	15.0230041° N	74.7688406° E
196							9750	15.0244901° N	74.7702903° E
197							9800	15.0246737° N	74.7706410° E
198							9850	15.0248572° N	74.7710917° E
199							9900	15.0250481° N	74.7719024° E
200							9950	15.0252439° N	74.7729158° E
201							10000	15.0254574° N	74.7723357° E
202							10050	15.0256657° N	74.7727435° E
203							10100	15.0258740° N	74.7731556° E
204							10150	15.0260865° N	74.7735678° E
205							10200	15.0262958° N	74.7739884° E
206							10250	15.0264624° N	74.7744101° E
207							10300	15.0266062° N	74.7748503° E
208							10350	15.0267286° N	74.7752847° E
209							10400	15.0268407° N	74.7757180° E
210							10450	15.0271104° N	74.7761426° E
211							10500	15.0272979° N	74.7765806° E
212							10550	15.0274483° N	74.7770126° E
213							10600	15.0276178° N	74.7774346° E
214							10650	15.0277883° N	74.7778424° E
215							10700	15.0279590° N	74.7783497° E
216							10750	15.0281294° N	74.7787860° E
217							10800	15.0283083° N	74.7791626° E
218	Uttara Kannada	Yellapura	Kolikeri	Road	0.3	0.070	10850	15.0285096° N	74.7795740° E
219							10900	15.0287314° N	74.7798481° E
220							10950	15.0289698° N	74.7803812° E
221							11000	15.0292813° N	74.7807751° E
222							11050	15.0294689° N	74.7811707° E
223							11100	15.0296854° N	74.7815605° E
224							11150	15.0299213° N	74.7819956° E
225							11200	15.0301678° N	74.7823619° E
226							11250	15.0304162° N	74.7827443° E
227							11300	15.0306333° N	74.7831367° E
228							11350	15.0308611° N	74.7835213° E
229							11400	15.0311386° N	74.7839253° E
230							11450	15.0313816° N	74.7843139° E
231							11500	15.0316165° N	74.7847125° E
232							11550	15.0318509° N	74.7851092° E
233							11600	15.0320833° N	74.7855067° E
234							11650	15.0323196° N	74.7859047° E
235							11700	15.0325291° N	74.7863185° E
236							11750	15.0327402° N	74.7867281° E
237							11800	15.0329206° N	74.7871567° E
238							11850	15.0311719° N	74.7875737° E
239							11900	15.0332723° N	74.7880102° E
240							11950	15.0334794° N	74.7884619° E
241							12000	15.0336258° N	74.7889285° E

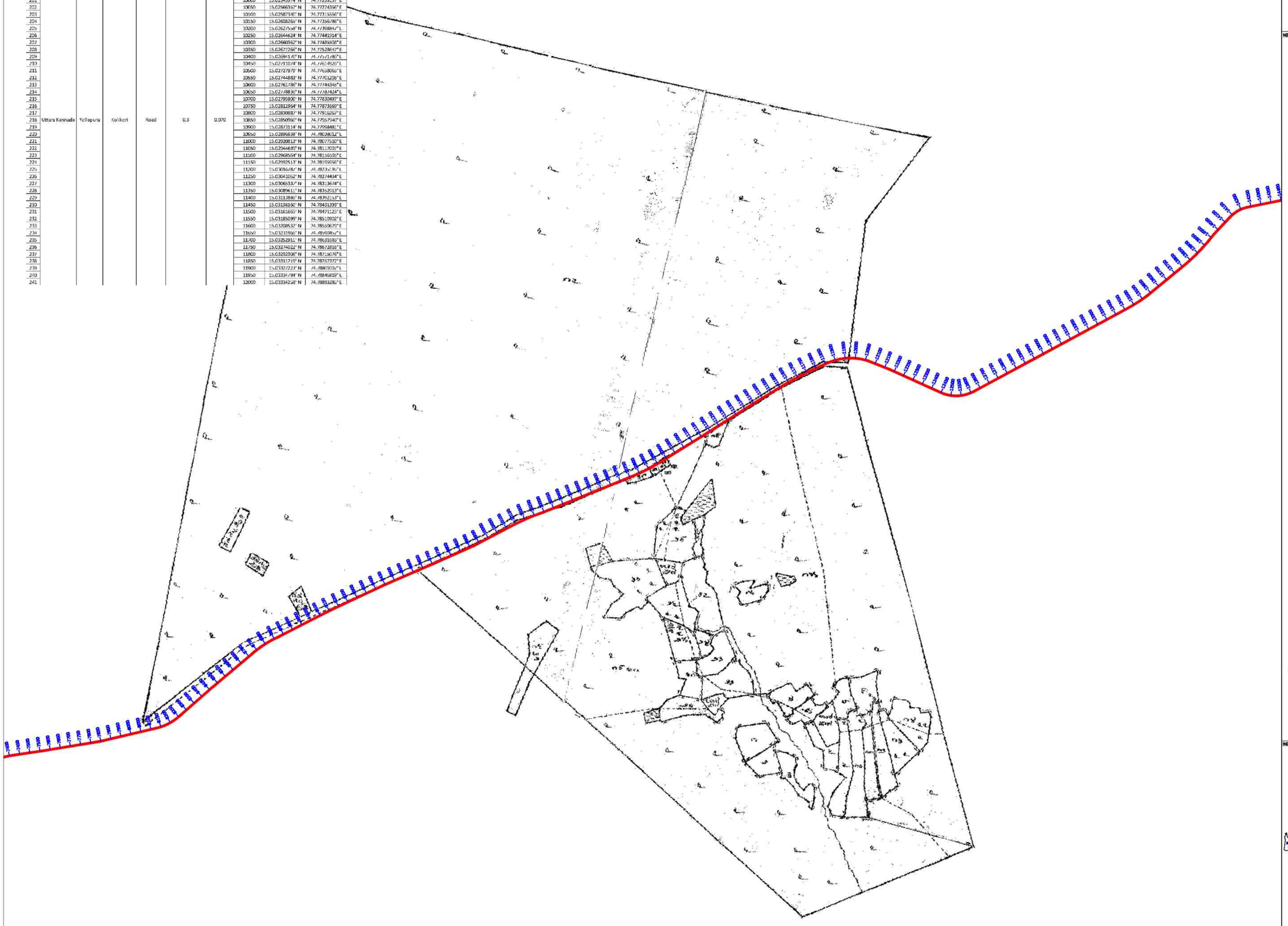

Scale 1:7920

KEY PLAN

NOTES :

LEGEND PLAN

Proposed Alignment

1500 Interval Text

Survey No.

INDEX MAP OF VILLAGES

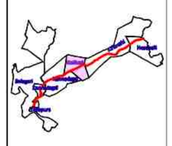

Rev	Description	Date	Drw	Dsg	Chk	App

CLIENT

JIO DIGITAL FIBER PRIVATE LIMITED
CIN: U61900DL2021PTC385888
No. 42/43 Ipen, Pansea Cross Road,
Vasanthnagar, Bangalore, 560 052.

CONSULTANT

Uddhav Infrastructure Pvt. Ltd.

PROJECT TITLE

Application Drawing for Seeking Approval
Application Drawing for Seeking Approval for Laying
Underground Optical Fiber Cable in Forest Area
of Kolikeri Village, Yellapur Taluk,
Uttara Kannada District.

DRAWING TITLE

CADASTRAL MAP OF
KOLIKERI VILLAGE

Date	Drw	Dsg	Chk	App	Scale	Drawing Status
					1:7920	
Project No.	Drawing No.					Sheet No.	Rev.
-	-					8	-

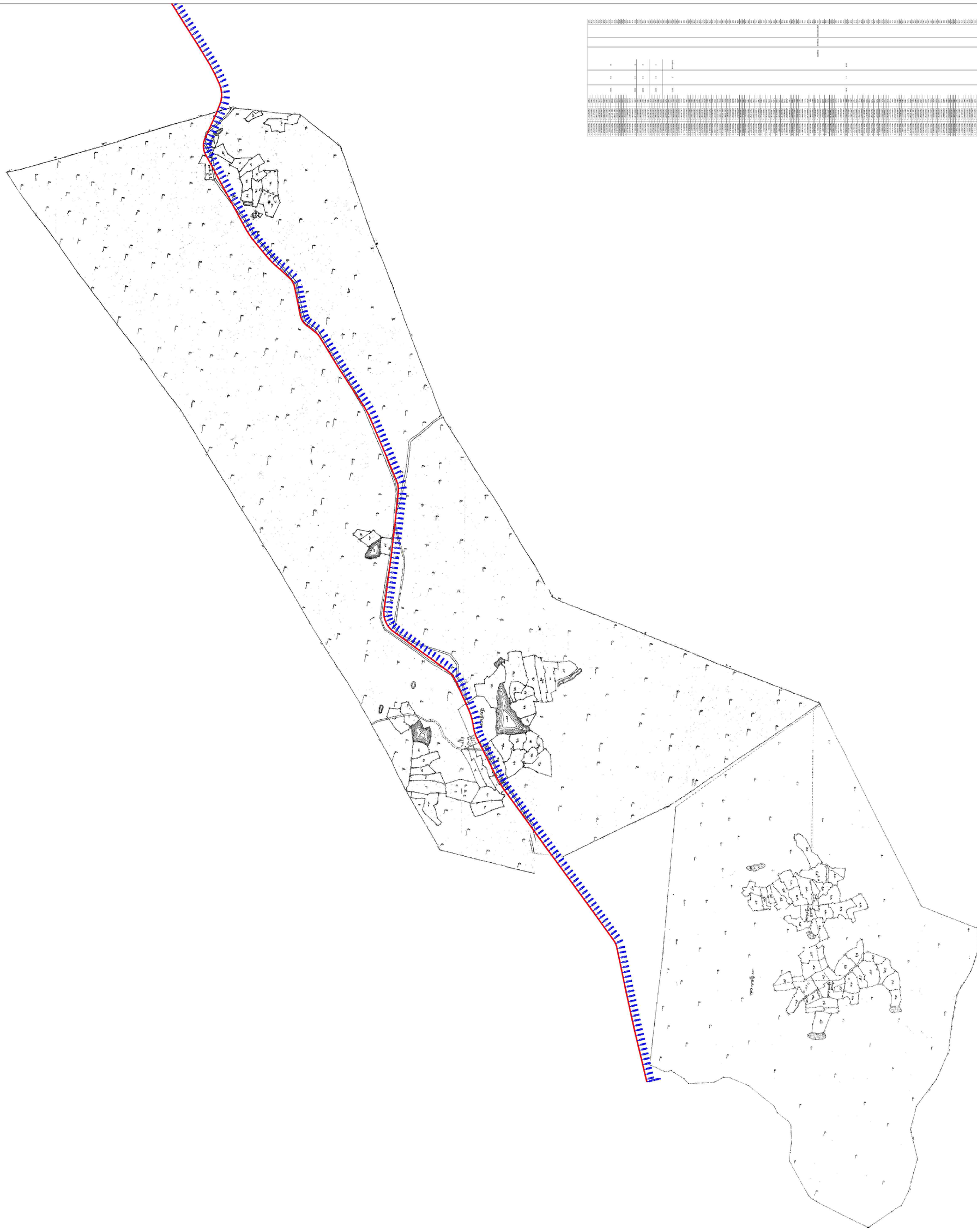

| | | |

NORTH
Scale 1:7920

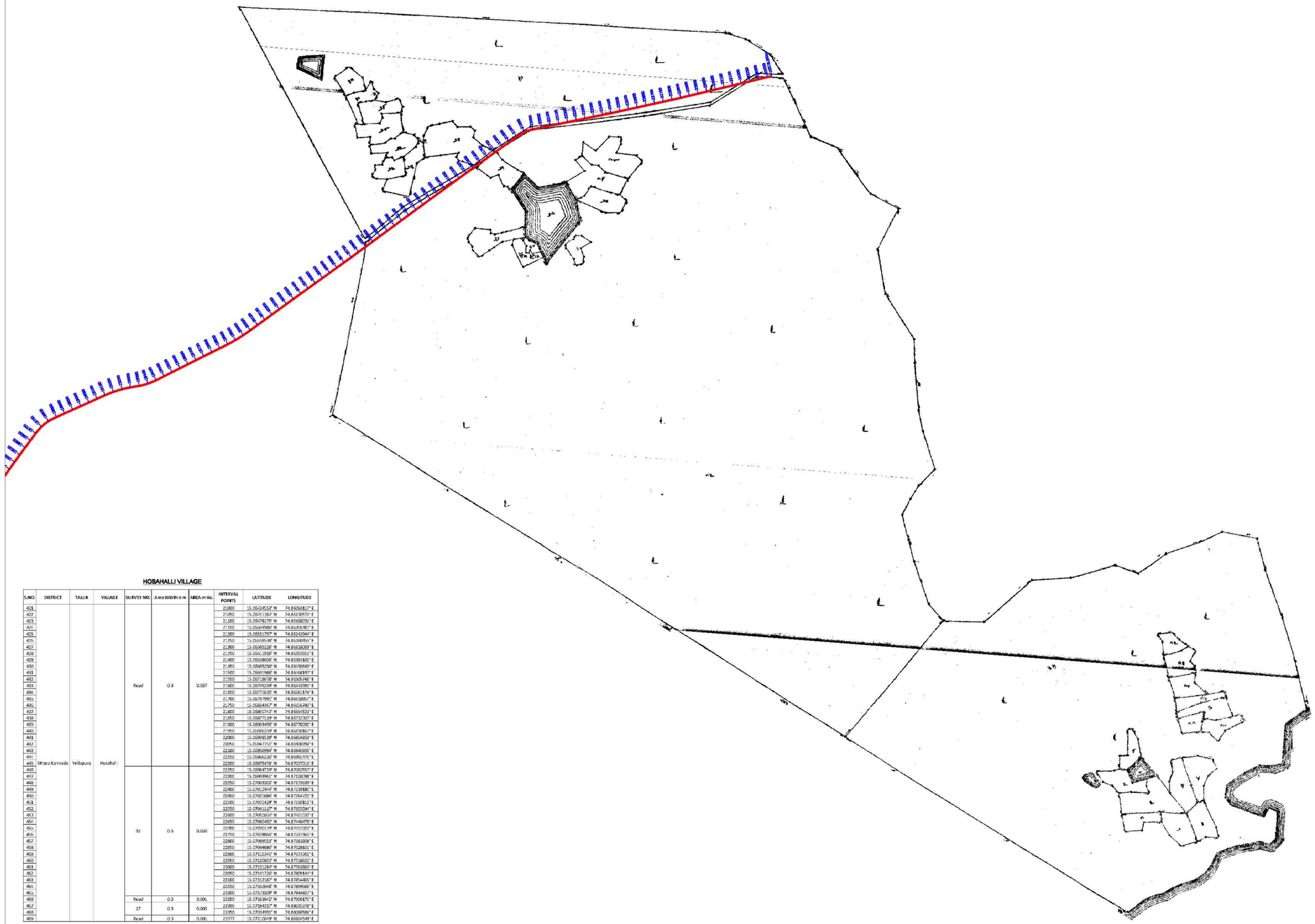

HOSAHALLI VILLAGE

S.NO.	DISTRICT	TALUK	VILLAGE	SURVEY NO.	Area Width in m	AREA in Ha.	INTERVAL POINTS	LATITUDE	LONGITUDE
421							20000	15.05929537° N	74.86929117° E
422							20050	15.05931154° N	74.86930974° E
423							20100	15.05932759° N	74.86932831° E
424							20150	15.05934986° N	74.86935787° E
425							20200	15.05937797° N	74.86939944° E
426							20250	15.05939598° N	74.86942657° E
427							20300	15.05945228° N	74.86948268° E
428							20350	15.05951938° N	74.86955551° E
429							20400	15.05958608° N	74.86963100° E
430							20450	15.05965298° N	74.86969649° E
431							20500	15.05971888° N	74.86968197° E
432							20550	15.05978678° N	74.86965746° E
433				Road	0.3	0.037	20600	15.05985239° N	74.86963395° E
434							20650	15.05991835° N	74.86961174° E
435							20700	15.05997991° N	74.86958917° E
436							20750	15.06004457° N	74.86956740° E
437							20800	15.06010747° N	74.86954533° E
438							20850	15.06017139° N	74.86952307° E
439							20900	15.06023455° N	74.86950090° E
440							20950	15.06029239° N	74.86947817° E
441							21000	15.06035139° N	74.86945453° E
442							21050	15.06041751° N	74.86943094° E
443							21100	15.06046954° N	74.86940935° E
444							21150	15.06052230° N	74.86938576° E
445	Uttara Kannada	Yellapura	Hosahalli				21200	15.06055478° N	74.86937016° E
446							21250	15.06057179° N	74.86936557° E
447							21300	15.06059861° N	74.87128298° E
448							21350	15.06063003° N	74.87139389° E
449							21400	15.06062444° N	74.87249386° E
450							21450	15.06061880° N	74.87364273° E
451							21500	15.06061429° N	74.87479151° E
452							21550	15.06061117° N	74.87595597° E
453							21600	15.06062607° N	74.87707037° E
454							21650	15.06064492° N	74.87816479° E
455				92	0.3	0.030	21700	15.06065179° N	74.87927327° E
456							21750	15.06068667° N	74.87037865° E
457							21800	15.06069557° N	74.87582008° E
458							21850	15.06068807° N	74.87528101° E
459							21900	15.06110145° N	74.87573361° E
460							21950	15.06150607° N	74.87618232° E
461							22000	15.06191164° N	74.87663583° E
462							22050	15.06141726° N	74.87809144° E
463							22100	15.06152187° N	74.87954805° E
464							22150	15.06162648° N	74.87999666° E
465							22200	15.06173509° N	74.87949227° E
466				Road	0.3	0.001	22250	15.06183627° N	74.87900170° E
467				17	0.3	0.000	22300	15.06194317° N	74.87850378° E
468							22350	15.06204951° N	74.87800586° E
469				Road	0.3	0.001	22377	15.06210649° N	74.87804549° E

KEY PLAN

NOTES:

LEGEND PLAN

Proposed Alignment

Internal Text

Survey No.

INDEX MAP OF VILLAGES

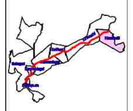

No.	Description	Date	Drn	Chkd	Chk	App

CLIENT:
JSL DIGITAL HUBS PRIVATE LIMITED
Unit No. 1, Ground Floor, Tower-A, Phase-III, SEZ Unit, Manyata Embassy Business Park, Nagawara, Bangalore 560 045.

CONSULTANT:
Udhran Infrastructure Pvt. Ltd.

PROJECT TITLE:
Application Survey for Seeking Approval for Laying Underground Optical Fiber Cable in Forest Area of HOSAHALLI Village, Yellapur Taluk, Uttara Kannada District.

DRAWING TITLE:
CADASTRAL MAP OF HOSAHALLI VILLAGE

Date	Drn	Chkd	Chk	App	Scale 1 = 1000	Drawing Status
Project No.	Drawing No.					Sheet No. / Rev.

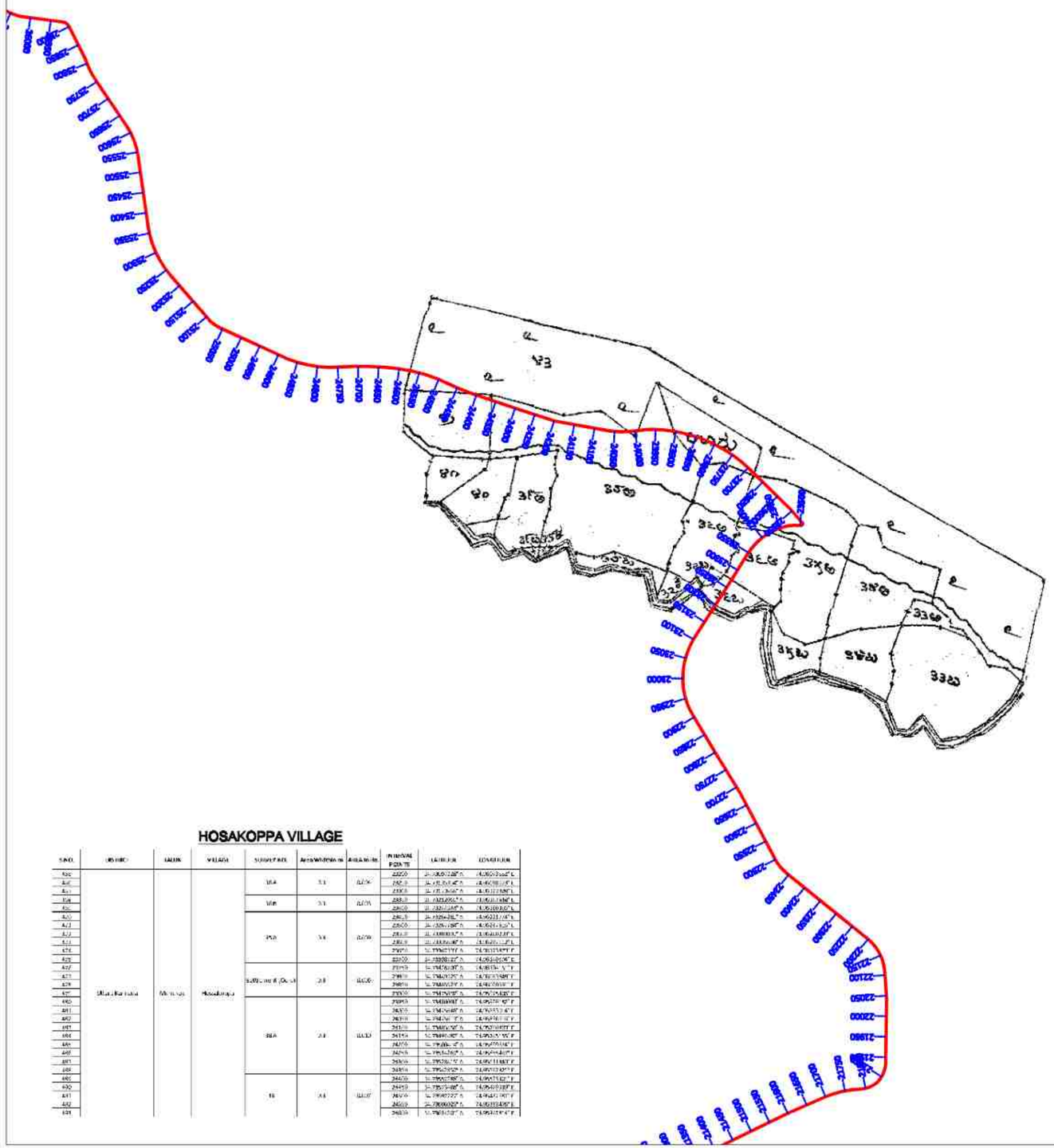

Scale 1:7920

HOSAKOPPA VILLAGE

S.NO.	DISTRICT	TALUK	VILLAGE	SURVEY NO.	Area/Widths in m	Area in Ha	INTERVAL POINTS	LATITUDE	LONGITUDE
430	Uttara Kannada	Mundgod	Hosakoppa				22000	[illegible]	[illegible]
431				98A	3.1	0.1036	22500	[illegible]	[illegible]
432							23000	[illegible]	[illegible]
433				98B	3.1	0.1036	23500	[illegible]	[illegible]
434							24000	[illegible]	[illegible]
435				97A	3.1	0.1036	24500	[illegible]	[illegible]
436							25000	[illegible]	[illegible]
437							25500	[illegible]	[illegible]
438							26000	[illegible]	[illegible]
439							26500	[illegible]	[illegible]
440				97B (Govt. Land)	2.8	0.1036	27000	[illegible]	[illegible]
441							27500	[illegible]	[illegible]
442							28000	[illegible]	[illegible]
443				96A	2.8	0.1036	28500	[illegible]	[illegible]
444							29000	[illegible]	[illegible]
445							29500	[illegible]	[illegible]
446							30000	[illegible]	[illegible]
447							30500	[illegible]	[illegible]
448							31000	[illegible]	[illegible]
449				96B	2.8	0.1036	31500	[illegible]	[illegible]
450							32000	[illegible]	[illegible]
451							32500	[illegible]	[illegible]
452							33000	[illegible]	[illegible]
453							33500	[illegible]	[illegible]
454							34000	[illegible]	[illegible]
455				95	2.8	0.1036	34500	[illegible]	[illegible]
456							35000	[illegible]	[illegible]
457							35500	[illegible]	[illegible]

NOTES :

KEY PLAN

INDEX MAP OF VILLAGES

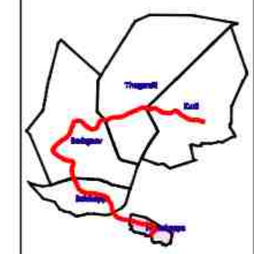

Rev	Description	Date	Drw	Dsg	Chk	App

CLIENT: JIO DIGITAL FIBRE PRIVATE LIMITED
CIN: U64200KA2021FPTC150558
No. RMZ Icon, Palace Cross Road,
Vasanthnagar, Bangalore, 560 052.

CONSULTANT: Utishev Infrastructure Pvt. Ltd.

PROJECT TITLE: Application Drawing for Seeking Approval
Application Drawing for Seeking Approval for Laying Underground Optical Fiber Cable in Forest Area of Hosakoppa Village, Mundgod Taluk, Uttara Kannada District.

DRAWING TITLE: CADASTRAL MAP OF HOSSAKOPPA VILLAGE

Date	Drw.	Dsg.	Chk.	App.	Scale: 1:7920	Drawing Status
Project No.	Drawing No.				Sheet No.	Rev.

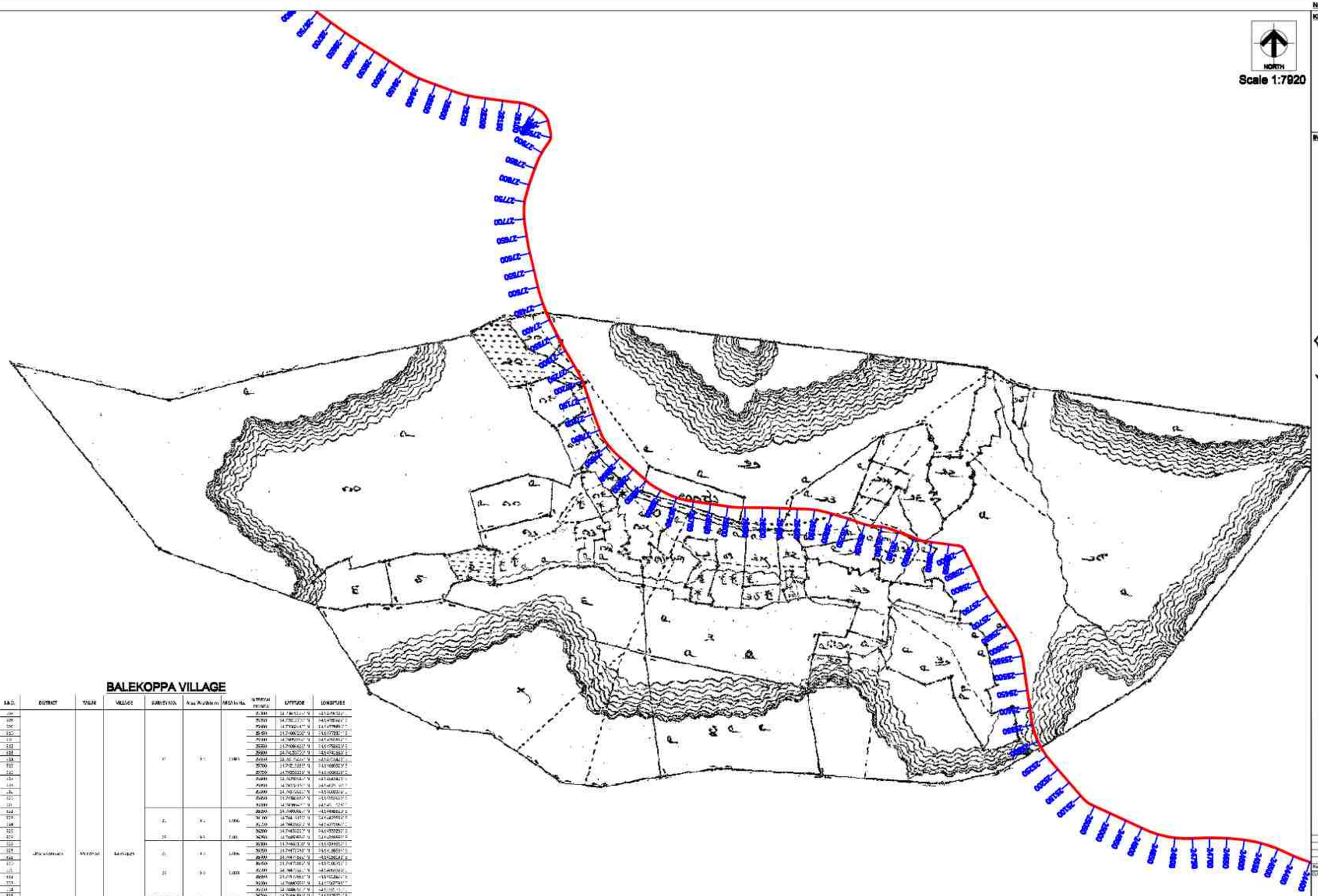

BALEKOPPA VILLAGE

S.N.O.	DISTRICT	TALUK	VILLAGE	SURVEY NO.	Area As per RTC	AREA in Ha	SURVEY POINTS	LATITUDE	LONGITUDE
[illegible]							[illegible]	[illegible]	[illegible]
[illegible]							[illegible]	[illegible]	[illegible]
[illegible]							[illegible]	[illegible]	[illegible]
[illegible]							[illegible]	[illegible]	[illegible]
[illegible]							[illegible]	[illegible]	[illegible]
[illegible]							[illegible]	[illegible]	[illegible]
[illegible]							[illegible]	[illegible]	[illegible]
[illegible]				[illegible]	[illegible]	[illegible]	[illegible]	[illegible]	[illegible]
[illegible]					

BEDSGAOV VILLAGE

S.NO.	DISTRICT	TALUK	VILLAGE	SURVEY NO.	Area Width in m	AREA in ha.	INTERVAL POINTS	LATITUDE	LONGITUDE
507							2300	14.2814577° N	75.2963937° E
508	Uttara Kannada	Mundgod	Bidkinagar	29	0.5	0.003	2400	14.2814741° N	75.2962227° E
509							2400	14.2812940° N	75.2962551° E
510							2400	14.2811202° N	75.2962222° E
511							2500	14.2809362° N	75.2961817° E
512							2600	14.2809162° N	75.2961683° E
513							2500	14.2808350° N	75.2961837° E
514							2550	14.2808370° N	75.2962037° E
515							2600	14.2808100° N	75.2962337° E
516							2650	14.2808167° N	75.2962687° E
517							2700	14.2808250° N	75.2962937° E
518							2750	14.2808250° N	75.2963037° E
519							2800	14.2808250° N	75.2963137° E
520							2850	14.2808341° N	75.2963237° E
521							2900	14.2808350° N	75.2963437° E
522							2950	14.2808350° N	75.2963537° E
523							2800	14.2808350° N	75.2963637° E
524							2850	14.2808350° N	75.2963737° E
525							2900	14.2808350° N	75.2963837° E
526							2950	14.2808350° N	75.2963937° E
527							3000	14.2808350° N	75.2964037° E
528							3050	14.2808350° N	75.2964137° E
529							3100	14.2808350° N	75.2964237° E
530							3150	14.2808350° N	75.2964337° E
531							3200	14.2808350° N	75.2964437° E
532							3250	14.2808350° N	75.2964537° E
533							3300	14.2808350° N	75.2964637° E
534							3350	14.2808350° N	75.2964737° E
535							3400	14.2808350° N	75.2964837° E
536							3450	14.2808350° N	75.2964937° E
537							3500	14.2808350° N	75.2965037° E
538							3550	14.2808350° N	75.2965137° E
539							3600	14.2808350° N	75.2965237° E
540							3650	14.2808350° N	75.2965337° E
541							3700	14.2808350° N	75.2965437° E
542							3750	14.2808350° N	75.2965537° E
543							3800	14.2808350° N	75.2965637° E
544							3850	14.2808350° N	75.2965737° E
545							3900	14.2808350° N	75.2965837° E
546							3950	14.2808350° N	75.2965937° E
547							4000	14.2808350° N	75.2966037° E
548							4050	14.2808350° N	75.2966137° E
549							4100	14.2808350° N	75.2966237° E
550							4150	14.2808350° N	75.2966337° E
551							4200	14.2808350° N	75.2966437° E
552							4250	14.2808350° N	75.2966537° E
553							4300	14.2808350° N	75.2966637° E
554							4350	14.2808350° N	75.2966737° E
555							4400	14.2808350° N	75.2966837° E
556							4450	14.2808350° N	75.2966937° E
557							4500	14.2808350° N	75.2967037° E
558							4550	14.2808350° N	75.2967137° E
559							4600	14.2808350° N	75.2967237° E
560							4650	14.2808350° N	75.2967337° E
561							4700	14.2808350° N	75.2967437° E
562							4750	14.2808350° N	75.2967537° E
563							4800	14.2808350° N	75.2967637° E
564							4850	14.2808350° N	75.2967737° E
565							4900	14.2808350° N	75.2967837° E
566							4950	14.2808350° N	75.2967937° E
567							5000	14.2808350° N	75.2968037° E
568							5050	14.2808350° N	75.2968137° E
569							5100	14.2808350° N	75.2968237° E
570							5150	14.2808350° N	75.2968337° E
571							5200	14.2808350° N	75.2968437° E
572							5250	14.2808350° N	75.2968537° E
573							5300	14.2808350° N	75.2968637° E
574							5350	14.2808350° N	75.2968737° E
575							5400	14.2808350° N	75.2968837° E
576							5450	14.2808350° N	75.2968937° E
577							5500	14.2808350° N	75.2969037° E
578							5550	14.2808350° N	75.2969137° E
579				33	0.3	0.002	5600	14.2808350° N	75.2969237° E
580							5650	14.2808350° N	75.2969337° E
581							5700	14.2808350° N	75.2969437° E
582							5750	14.2808350° N	75.2969537° E
583							5800	14.2808350° N	75.2969637° E
584							5850	14.2808350° N	75.2969737° E
585							5900	14.2808350° N	75.2969837° E
586							5950	14.2808350° N	75.2969937° E
587							6000	14.2808350° N	75.2970037° E
588							6050	14.2808350° N	75.2970137° E
589							6100	14.2808350° N	75.2970237° E
590							6150	14.2808350° N	75.2970337° E
591							6200	14.2808350° N	75.2970437° E
592							6250	14.2808350° N	75.2970537° E
593							6300	14.2808350° N	75.2970637° E
594							6350	14.2808350° N	75.2970737° E
595							6400	14.2808350° N	75.2970837° E
596							6450	14.2808350° N	75.2970937° E
597							6500	14.2808350° N	75.2971037° E
598							6550	14.2808350° N	75.2971137° E
599							6600	14.2808350° N	75.2971237° E
600							6650	14.2808350° N	75.2971337° E
601							6700	14.2808350° N	75.2971437° E
602							6750	14.2808350° N	75.2971537° E
603							6800	14.2808350° N	75.2971637° E
604							6850	14.2808350° N	75.2971737° E
605							6900	14.2808350° N	75.2971837° E
606							6950	14.2808350° N	75.2971937° E
607				42	0.3	0.003	7000	14.2808350° N	75.2972037° E
608							7050	14.2808350° N	75.2972137° E
609				42	0.3	0.007	7100	14.2808350° N	75.2972237° E
610							7150	14.2808350° N	75.2972337° E
611							7200	14.2808350° N	75.2972437° E
612							7250	14.2808350° N	75.2972537° E
613							7300	14.2808350° N	75.2972637° E
614				33	0.3	0.002	7350	14.2808350° N	75.2972737° E
615							7400	14.2808350° N	75.2972837° E
616				41	0.3	0.078	7450	14.2808350° N	75.2972937° E
617							7500	14.2808350° N	75.2973037° E
618							7550	14.2808350° N	75.2973137° E
619							7600	14.2808350° N	75.2973237° E
620							7650	14.2808350° N	75.2973337° E
621							7700	14.2808350° N	75.2973437° E
622							7750	14.2808350° N	75.2973537° E
623							7800	14.2808350° N	75.2973637° E
624							7850	14.2808350° N	75.2973737° E
625							7900	14.2808350° N	75.2973837° E
626							7950	14.2808350° N	75.2973937° E
627							8000	14.2808350° N	75.2974037° E
628							8050	14.2808350° N	75.2974137° E
629							8100	14.2808350° N	75.2974237° E
630							8150	14.2808350° N	75.2974337° E
631							8200	14.2808350° N	75.2974437° E
632							8250	14.2808350° N	75.2974537° E
633							8300	14.2808350° N	75.2974637° E

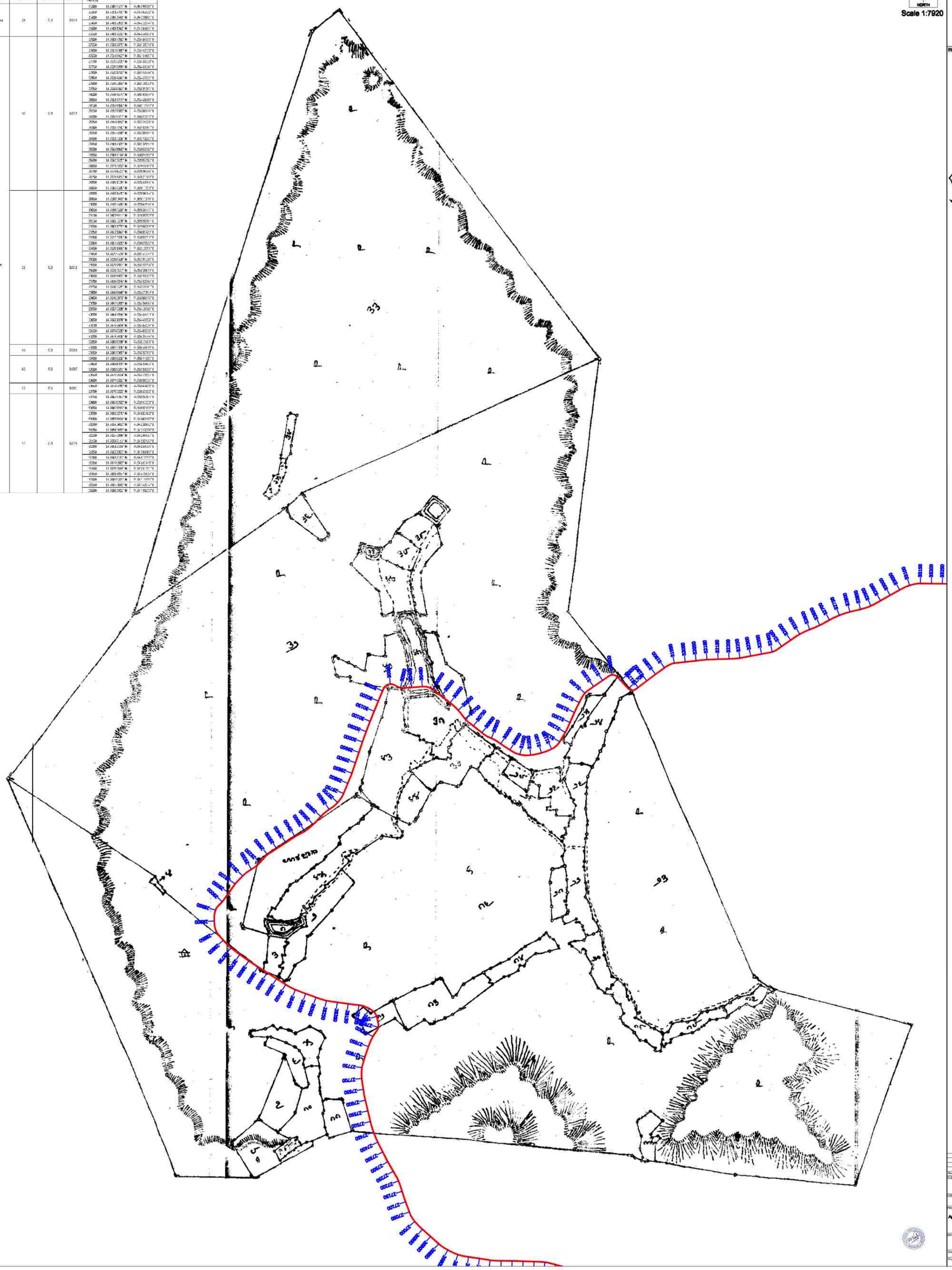

NORTH

Scale 1:7920

NOTES:

KEY PLAN

INDEX MAP OF VILLAGES

Rev	Description	Date	Drw	Dwg	Chk	App

CLIENT: JIO DIGITAL FIBRE PRIVATE LIMITED
CIN: U64200KA2018PTC116662
No. Rot 1005, Pawan Gowi Road,
Vasanthnagar, Bangalore 560 052.

CONSULTANT: Lidshav Infrastructure Pvt. Ltd.

PROJECT TITLE: Application Drawing for Seeking Approval
Application Drawing for Seeking Approval for Laying Underground Optical Fiber Cable in Forest Area of Bedsgaov Village, Mundgod Taluk, Uttara Kannada District.

DRAWING TITLE: CADASTRAL MAP OF BEDSGAOV VILLAGE

Date	Drw	Dwg	Chk	App	Scale 1:7920	Drawing Status
Project No.	Drawing No.				Sheet No.	Rev

THOGARALLI VILLAGE

S.NO.	DISTRICT	TALUK	VILLAGE	SURVEY NO.	Area Widthin m	AREA in Ha.	INTERVAL POINTS	LATITUDE	LONGITUDE
534	Uttara Kannada	Mundkod	Thogaralli	27	0.3	0.003	31650	14.76862843° N	74.94529199° E
535							31700	14.76829877° N	74.94550989° E
536				7	0.3	0.006	31750	14.76841804° N	74.94602532° E
537							31800	14.76868972° N	74.94639665° E
538							31850	14.76896141° N	74.94676798° E
539							31900	14.76922325° N	74.94714673° E
540				8	0.3	0.009	31950	14.76939642° N	74.94757010° E
541							32000	14.76944045° N	74.94803261° E
542							32050	14.76948993° N	74.94849441° E
543							32100	14.76953941° N	74.94895621° E
544							32150	14.76955933° N	74.94942086° E
545							32200	14.76956573° N	74.94988518° E
546				9	0.3	0.004	32250	14.76960161° N	74.95034791° E
547							32300	14.76968933° N	74.95080966° E
548							32350	14.76977304° N	74.95126021° E
549				Settlement (Ooru)	0.3	0.003	32400	14.76985912° N	74.95171627° E
550							32450	14.77010813° N	74.95210324° E
551				33	0.3	0.009	32500	14.77036378° N	74.95248641° E
552							32550	14.77060813° N	74.95287702° E
553							32600	14.77079015° N	74.95330186° E
554							32650	14.77097142° N	74.95372726° E
555							32700	14.77119137° N	74.95413309° E
556							32750	14.77137936° N	74.95455535° E
557				18	0.3	0.001	32800	14.77151285° N	74.95499898° E
558				19	0.3	0.007	32850	14.77161258° N	74.95545213° E
559							32900	14.77176738° N	74.95588820° E
560							32950	14.77198630° N	74.95629467° E
561							33000	14.77220703° N	74.95670013° E
562							33050	14.77242776° N	74.95710558° E
563				33	0.3	0.007	33100	14.77260821° N	74.95753045° E
564							33150	14.77266824° N	74.95798864° E
565							33200	14.77266258° N	74.95845320° E
566							33250	14.77265692° N	74.95891776° E
567							33300	14.77259578° N	74.95937500° E

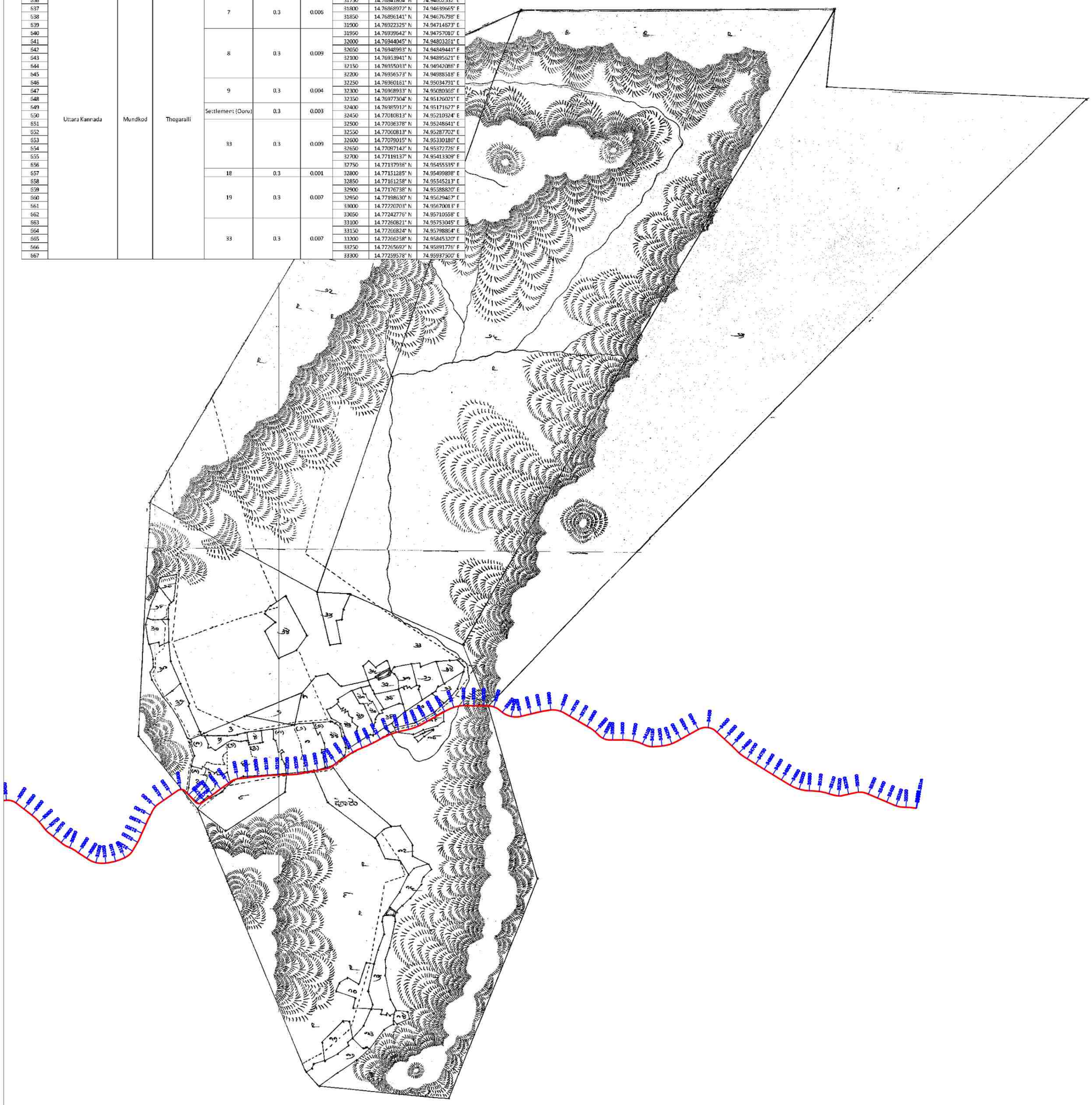

NORTH

Scale 1:7920

NOTES :

KEY PLAN

INDEX MAP OF VILLAGES

Rev.	Description	Date	Drw	Dsg	Chk	App

CLIENT
JIO DIGITAL FIBER PRIVATE LIMITED
CIN: U61900GJ2018PTC103992
No. 1002 Item, Patrika Cross Roads,
Visvesvaraya, Bangalore 560 055.

CONSULTANT
Uldhav Infrastructure Pvt. Ltd.

PROJECT TITLE
Application Drawing for Seeking Approval
Application Drawing for Seeking Approval for Laying Underground Optical Fiber Cable in Forest Area of Thogaralli Village, Mundgod Taluk, Uttara Kannada District.

DRAWING TITLE
CADASTRAL MAP OF THOGARALLI VILLAGE

Date	Drw.	Dsg.	Chk.	App.	Scale: 1:7920	Drawing Status:
Project No. -	Drawing No. -				Sheet No. 4	Rev. -

KURLI VILLAGE

S.NO.	DISTRICT	TALUK	VILLAGE	SURVEY NO.	Area Width in m	AREA in Ha.	INTERVAL POINTS	LATITUDE	LONGITUDE
668	Uttara Kannada	Mundgod	Kurli	52	0.8	0.040	33350	14.77233528° N	74.96975243° E
669							33400	14.77216785° N	74.96818085° E
670							33450	14.77220128° N	74.96066111° E
671							33500	14.77230922° N	74.96103227° E
672							33550	14.77240939° N	74.96154527° E
673							33600	14.77248621° N	74.96203989° E
674							33650	14.77235201° N	74.96245795° E
675							33700	14.77217368° N	74.96288189° E
676							33750	14.77191683° N	74.96326371° E
677							33800	14.77171997° N	74.96366557° E
678							33850	14.77143870° N	74.96404310° E
679							33900	14.77117799° N	74.96440206° E
680							33950	14.77112697° N	74.96486010° E
681							34000	14.77112610° N	74.96532500° E
682							34050	14.77101603° N	74.96576609° E
683							34100	14.77092778° N	74.96622248° E
684							34150	14.77082391° N	74.96666990° E
685							34200	14.77080351° N	74.96713276° E
686							34250	14.77097844° N	74.96758090° E
687							34300	14.77119162° N	74.96799051° E
688							34350	14.77141100° N	74.96839676° E
689							34400	14.77163037° N	74.96880298° E
690							34450	14.77167822° N	74.96925869° E
691							34500	14.77144853° N	74.96967788° E
692							34550	14.77113877° N	74.96998096° E
693							34600	14.77083902° N	74.97033399° E
694							34650	14.77051354° N	74.97066151° E
695				45	0.3	0.019	34700	14.77026800° N	74.97104795° E
696							34750	14.77002343° N	74.97144192° E
697							34800	14.76978386° N	74.97183591° E
698							34850	14.76954589° N	74.97223091° E
699							34900	14.76931141° N	74.97262812° E
700							34950	14.76907694° N	74.97302532° E
701							35000	14.76897054° N	74.97345512° E
702							35050	14.76885011° N	74.97391488° E
703							35100	14.76881514° N	74.97437790° E
704							35150	14.76870801° N	74.97482770° E
705							35200	14.76861454° N	74.97528111° E
706							35250	14.76870879° N	74.97575510° E
707							35300	14.76873367° N	74.97619065° E
708				45	0.3	0.010	35350	14.76862250° N	74.97665717° E
709							35400	14.76852878° N	74.97706402° E
710							35450	14.76832501° N	74.97748085° E
711							35500	14.76815453° N	74.97792097° E
712							35550	14.76811169° N	74.97838231° E
713							35600	14.76808174° N	74.97884382° E
714							35604	14.76805603° N	74.97887630° E

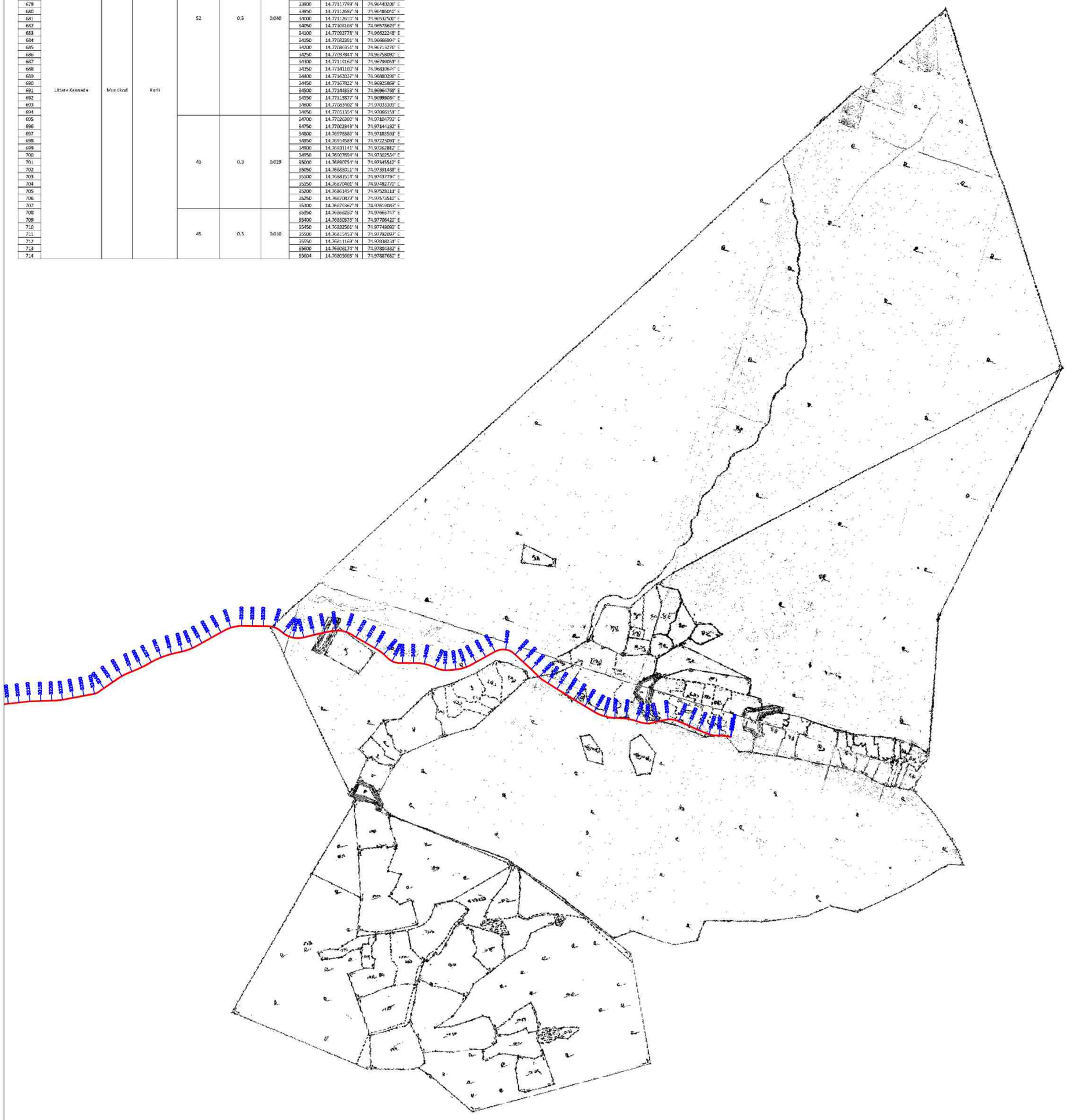

NORTH

Scale 1:7920

NOTES :

KEY PLAN

INDEX MAP OF VILLAGES

Rev.	Description	Date	Drw.	Chkd.	Chk.	App.

CLIENT
JIO DIGITAL FIBER PRIVATE LIMITED
CIN: U64200KA2021PTC149818
No. 1002 Ivory, Pearce, Cross Road,
Vasanthnagar, Bangalore-560 052.

CONSULTANT
Lidhav Infrastructure Pvt. Ltd.

PROJECT TITLE
Application Drawing for Seeking Approval
Application Drawing for Seeking Approval for Laying Underground Optical Fiber Cable in Forest Area of Kurli Village, Mundgod Taluk, Uttara Kannada District.

DRAWING TITLE
CADASTRAL MAP OF KURLI VILLAGE

Date	Drw.	Chkd.	Chk.	App.	Scale: 1:7920	Drawing Status
Project No.	Drawing No.					Sheet No. / Rev.