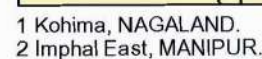




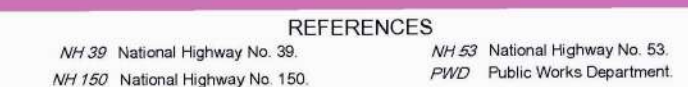
Scale 1:50,000



1st Edition 2010.

Price : Rs. 70/-

CONVENTIONAL SYMBOLS



REFERENCES

NOTES :-

Heights and contours have not been shown.

A relative heights, e.g., 8; represents the approximate height, in metres, between the top and bottom of a steep slope.

COMPILATION INDEX

A. Surveyed during 1969-70. Updated for major details during 2005-06

Projection - UTM Datum - WGS 84

Magnetic Variation from True North about $\frac{1}{2}^{\circ}$ West in 2005

500 m to 1 cm 1:50,000 2 cm to 1 km




For further details about this map, please contact
Director
Pura, Manipur & Mizoram Geo-Spatial Data Centre
Survey of India,
Silchar.

WEBSITE - www.surveyofindia.gov.in

Reproduction in whole or part by any means is prohibited without the written permission of Survey of India, the



Forest Area Table						
District	Taluka	Village ID	Village	Type	Patch	Area (Ha)
Imphal East	Porompat	21	Khairang	RF	1	0.7782
Imphal East	Porompat	21	Khairang	RF	1A	0.0758
Imphal East	Porompat	22	Heinegang	RF	2	0.2389
Imphal East	Porompat	22	Heinegang	RF	3	0.5453
Imphal East	Porompat	22	Heinegang	RF	4	0.3174
Imphal East	Porompat	22	Heinegang	RF	5	0.3986
Imphal East	Porompat	24	Mongjam	RF	6	0.0529
Imphal East	Porompat	24	Mongjam	RF	7	0.1298
Imphal East	Porompat	27	Chingmeirong	RF	8	0.7862
Imphal West	Lamphel	28	Thangmeiband	RF	10	0.9298
Imphal West	Lamphel	28	Thangmeiband	RF	9	0.3679
Imphal West	Lamphel	29	Lamphel Pat	RF	13	1.4318
Imphal West	Lamphel	30	Meiteilangol	RF	11	0.5221
Imphal West	Lamphel	30	Meiteilangol	RF	12	3.2497
Imphal West	Lamphel	31	Iroisemba	RF	14	0.7649
Imphal West	Lamphel	32	Taklyemepal	UNCLASS	15	0.0406
Imphal West	Lamphel	32	Taklyemepal	UNCLASS	16	0.1116
Imphal West	Patsoi	33	Langjingmakhong	UNCLASS	17	0.0786
Imphal West	Patsoi	33	Langjingmakhong	UNCLASS	18	0.0494
Imphal West	Patsoi	34	Langjing	UNCLASS	19	0.0207
Imphal West	Patsoi	34	Langjing	UNCLASS	20	0.1523
Imphal West	Patsoi	34	Langjing	UNCLASS	21	0.0838
Imphal West	Patsoi	34	Langjing	UNCLASS	22	0.207
Imphal East	Porompat	41	Mantrikhong	UNCLASS	23	1.6413



PROJECT NAME
Preparation of Social and Environment Safeguard Documents for Construction of Imphal Ring Road

CONSULTAN

Intercontinental Consultants and Technocrats Pvt. Ltd

LEGEND

Proposed Project Road

Forest Area to be Acquired

Reserved Forest Boundary

Unclass Forest Boundary