

Location map of Alternatives examined

Write a description for your map.

Alternative-3, Hoskoppa Sy.No.45

Alternative-2, Isloor Sy.No.124

Proposed, Chipagi Forest Sy.No.47

Alternative-1, APMC Yard, Sirsi

Google Earth

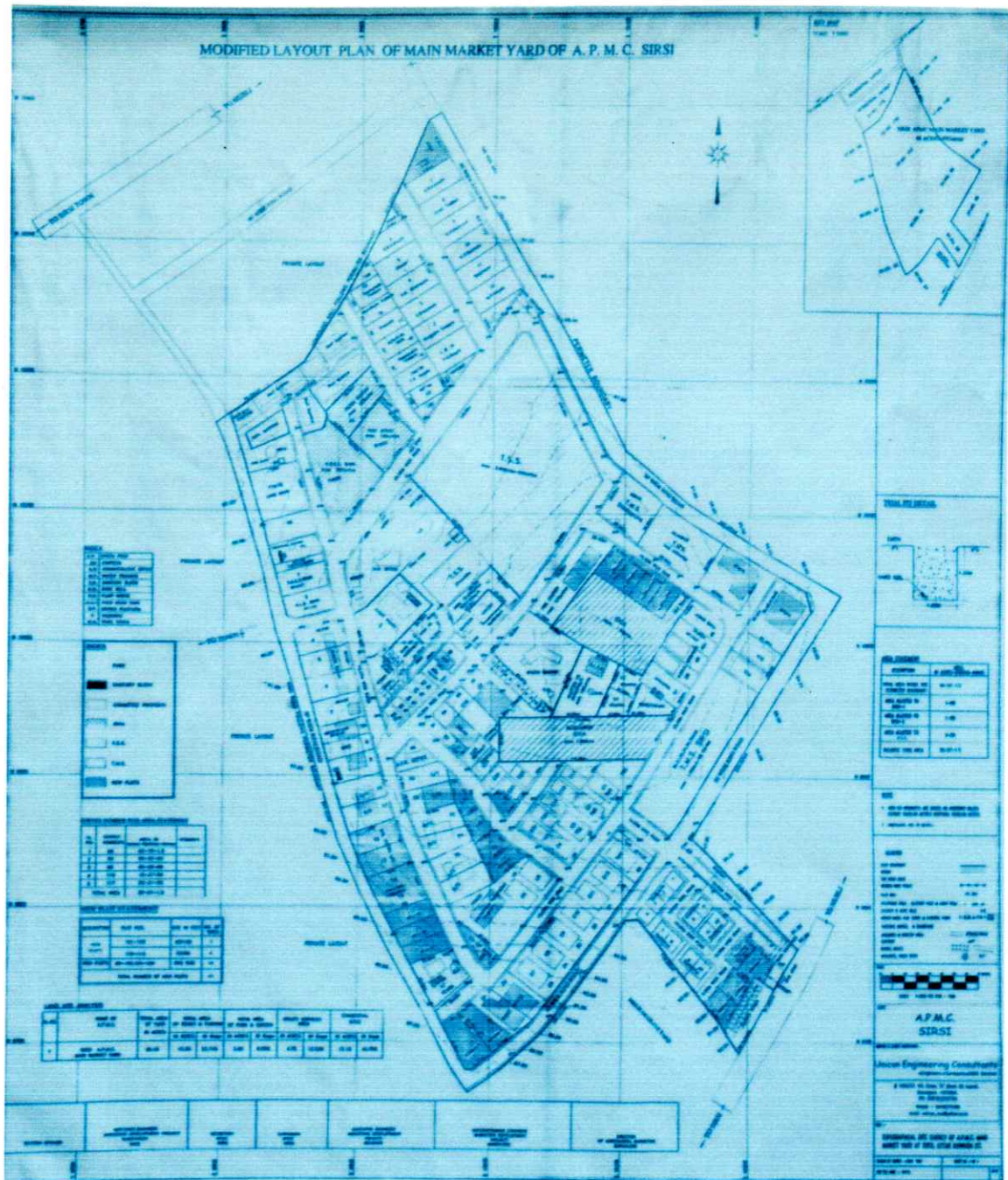
©2018 Google

Image © 2019 DigitalGlobe

Image © 2019 CNES / Airbus



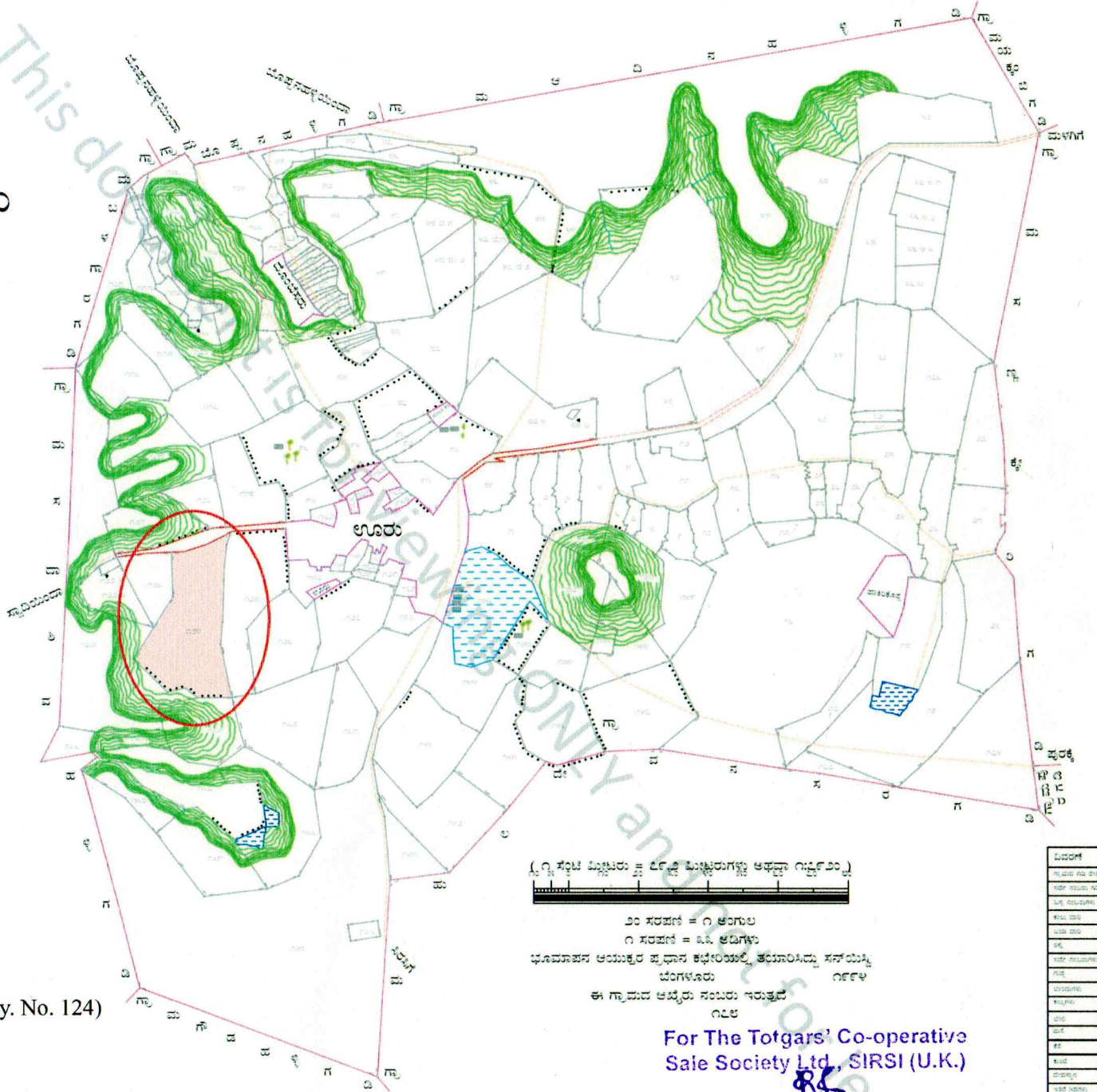
10 km



ಗ್ರಾಮ ಇಸಳೂರು
ಹೋಬಳಿ ಶಿರಸಿ
ತಾಲ್ಲೂಕು ಶಿರಸಿ
ಜಿಲ್ಲೆ ಉತ್ತರ ಕನ್ನಡ
ಕರ್ನಾಟಕ
ಸರ್ವೆಯೆಸ್ತಿ
೧೮೮೬

ಉಪಾಖ್ಯಾ ಸಂಖ್ಯೆಗಳು ವಿವರ		
೨೯	೨೮	ದಕ್ಷಿಣ
೪೧	೨೮	ಪಶ್ಚಿಮ
೫೪	೫೩	ಪಶ್ಚಿಮ
೫೫	೫೪	ಪಶ್ಚಿಮ
೫೬	೫೧	ಉತ್ತರ
೯೫	೯೪	ಪಶ್ಚಿಮ
೧೦೨	೧೦೧	ಪೂರ್ವ
೧೨೦	೧೨೯	ದಕ್ಷಿಣ
೧೫೬	೧೨೬	ಉತ್ತರ
೧೬೯	೧೨೦	ಉತ್ತರ
೧೭೦	೧೧೬	ಉತ್ತರ
೧೭೧	೧೧೧	ಪಶ್ಚಿಮ
೧೭೨	೧೦೧	ಪಶ್ಚಿಮ
೧೭೩	೫೨	ಉತ್ತರ
೧೭೪	೨೦	ದಕ್ಷಿಣ
೧೭೫	೧೨೪	ಪಶ್ಚಿಮ
೧೭೬	೨೩	ಪೂರ್ವ
೧೭೭	೧೭	ದಕ್ಷಿಣ
೧೭೮	೧೪೦	ರಸ್ತೆ ಇದೆ

Alternative 2 (Sy. No. 124)



೧೦ ಸೆಂಟಿ ಮೀಟರು = ೬೯೫ ಮೀಟರುಗಳು ಅಥವಾ ೧:೬೯೫೦

೨೦ ಸರಪಳಿ = ೧ ಅಂಗುಲ
೧ ಸರಪಳಿ = ೩೨ ಅಡಿಗಳು
ಭೂಮಾಪನ ಅಯುಕ್ತರ ಪ್ರಧಾನ ಕಛೇರಿಯಲ್ಲಿ ತಯಾರಿಸಿದ್ದು ಸರ್ವೆಯೆಸ್ತಿ
ಬೆಂಗಳೂರು ೧೯೯೪
ಈ ಗ್ರಾಮದ ಆಚ್ಚರ ಸಂಖ್ಯೆ ಇರುತ್ತದೆ
೧೮೮೬

For The Totgars' Co-operative
Sale Society Ltd., SIRSI (U.K.)

General Manager

ವಿವರಣೆ	ಚಿಹ್ನೆ
ಗ್ರಾಮದ ಗಡಿ ರೇಖೆ	—
ರಸ್ತೆ ಸಂಖ್ಯೆ ೧೫	—
೨೪ ಸಂಖ್ಯೆಗಳು	—
ಕೆಲವು ಮನೆ	—
ಮನೆ ಮನೆ	—
ರಸ್ತೆ ಸಂಖ್ಯೆಗಳು	—
ನದಿ	—
ಬಾವುಲು	—
ಕುಳಿಗಳು	—
ಮರ	—
ಮನೆ	—
ನದಿ	—
ಬಾವುಲು	—
ನದಿ ನದಿ	—
ಕೆಲವು ಮನೆಗಳು	—

Alternative 3 (Sy. No. 45)

ಗ್ರಾಮ ಹೊಸಕೊಪ್ಪ

ಹೋಬಳಿ ಪಾಳೆ

ತಾಲ್ಲೂಕು ಮುಂಡಗೋಡ

ಜಿಲ್ಲೆ ಉತ್ತರ ಕನ್ನಡ

ಕರ್ನಾಟಕ

ಸರ್ಕಾರ

ನಿರ್ದೇಶನ

ಇಂಜಿನಿಯರ್

ಎಸ್.ಎಂ.ಎಸ್.

ಎಸ್.ಎಂ.ಎಸ್.

ಎಸ್.ಎಂ.ಎಸ್.

ಎಸ್.ಎಂ.ಎಸ್.

ಎಸ್.ಎಂ.ಎಸ್.

ಎಸ್.ಎಂ.ಎಸ್.

ಎಸ್.ಎಂ.ಎಸ್.

ಎಸ್.ಎಂ.ಎಸ್.

ಎಸ್.ಎಂ.ಎಸ್.

ಎಸ್.ಎಂ.ಎಸ್.

ಎಸ್.ಎಂ.ಎಸ್.

ಎಸ್.ಎಂ.ಎಸ್.

ಎಸ್.ಎಂ.ಎಸ್.

ಎಸ್.ಎಂ.ಎಸ್.

ಎಸ್.ಎಂ.ಎಸ್.

ಎಸ್.ಎಂ.ಎಸ್.

(೧ ಕೆ.ಎಂ.ಎ. = ೨.೫೭ ಕೆ.ಎಂ.ಎ.ಗಳು ಅಥವಾ ೧:೨೫೦೦)

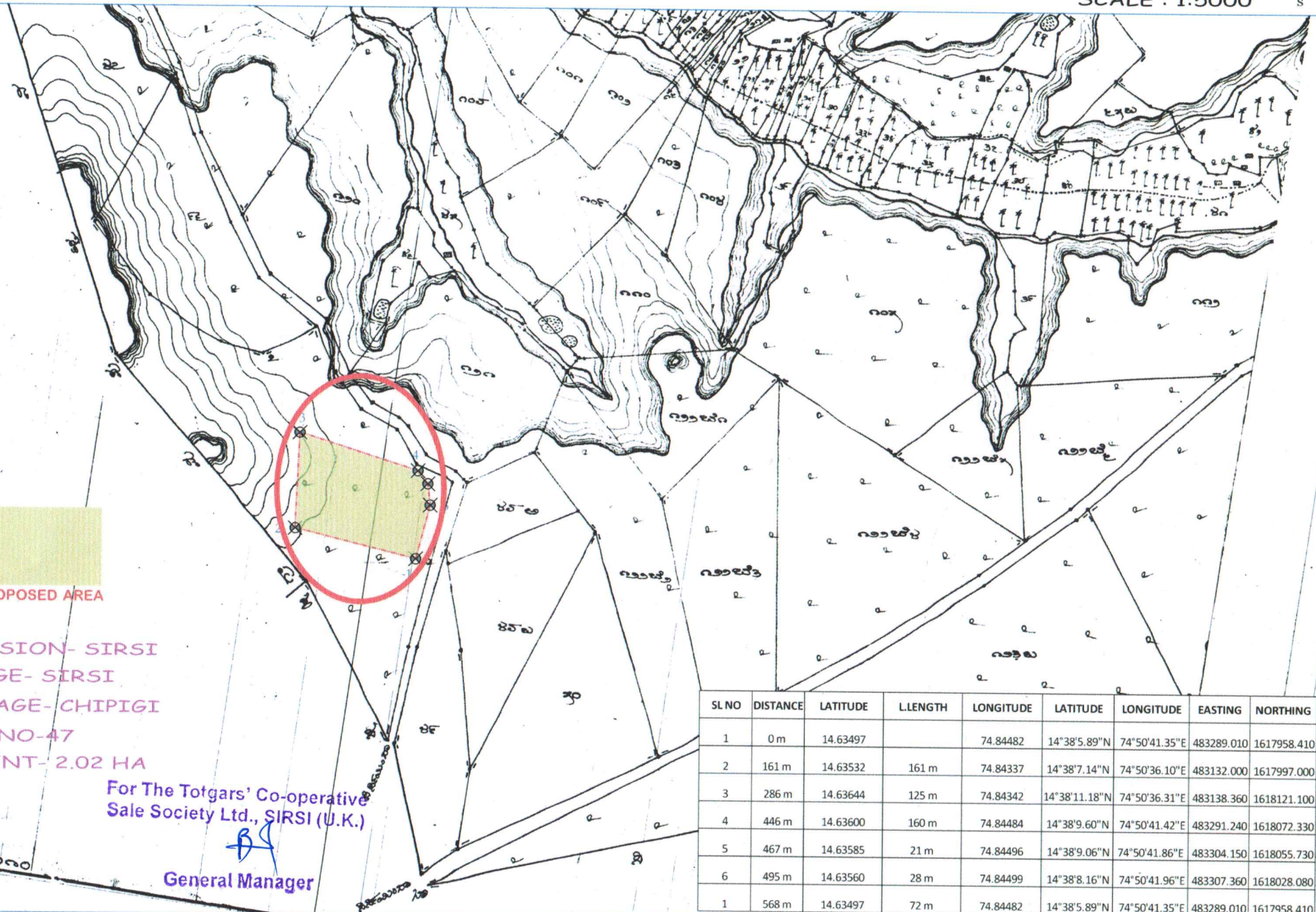
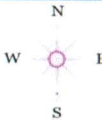
For The Totgars' Co-operative
Sale Society Ltd., SIRSI (U.K.)


General Manager

ಪ್ರತಿ	೧
ಪ್ರತಿ	೧
ಪ್ರತಿ	೧

MAP SHOWING THE FOREST AREA DIVERTED CONSTRUCTION
OF PROPOSED HOSPITAL OF TOTAGARS CO-OP SOCIETY

SCALE : 1:5000



SL NO	DISTANCE	LATITUDE	L LENGTH	LONGITUDE	LATITUDE	LONGITUDE	EASTING	NORTHING
1	0 m	14.63497		74.84482	14°38'5.89"N	74°50'41.35"E	483289.010	1617958.410
2	161 m	14.63532	161 m	74.84337	14°38'7.14"N	74°50'36.10"E	483132.000	1617997.000
3	286 m	14.63644	125 m	74.84342	14°38'11.18"N	74°50'36.31"E	483138.360	1618121.100
4	446 m	14.63600	160 m	74.84484	14°38'9.60"N	74°50'41.42"E	483291.240	1618072.330
5	467 m	14.63585	21 m	74.84496	14°38'9.06"N	74°50'41.86"E	483304.150	1618055.730
6	495 m	14.63560	28 m	74.84499	14°38'8.16"N	74°50'41.96"E	483307.360	1618028.080
1	568 m	14.63497	72 m	74.84482	14°38'5.89"N	74°50'41.35"E	483289.010	1617958.410



The Totgars' Co-operative Sale Society Ltd.,

SIRSI - 581 402 (Uttara Kannada) Karnataka State

(ISO-9001:2015 certified Co-operative)



☎: (08384) 236371, 236007



Fax: (08384) 236579

website: www.tssindia.in

e-mail: tss@tssindia.in

Ref. No. 97/40-A/19-20

Date: 05.04.2019

**Addl. Principal Chief Conservator of Forests (FC),
Department of Forests,
Government of Karnataka,
Bengaluru.**

Respected Sir,

Sub : Change of land use pattern of diverted forest land in F.Sy.No.47 of Chipagi village in Sirsi Taluk for achieving the objectives of our Society along with construction of Ayurvedic Hospital.

Ref: 1. Stage-II approval of Ministry of Environment, Forests and Climate Change dated 13.04.2016 (F.No. F©A/11.2/193/KAR/BC/49.

2. Government of Karnataka order No. FEE 85 FLL 2011, Bangalore, dated 04.06.2016.

We have examined three alternatives for our expansion purposes. One at A.P.M.C. Yard, Sirsi as this is the prime location for our expansion activities. If we could get the land for expansion here, it would have been very suitable for us because our existing operations are located at A.P.M.C. yard only. But, unfortunately there is no land left in Sirsi A.P.M.C. yard, and we have to reject this option. In this regard we are attaching the map of Sirsi APMC Yard and the location of the Yard is marked as Alternative-1, APMC Yard, Sirsi in the map.

We have examined other possible alternative non-forest lands for the expansion purpose. The second one was at Isaluru village of Sirsi Taluk. But this alternative place was rejected after we found out that there is a litigation going on regarding the land and titles of the property are not clear. So we rejected this option too. In this regard we are attaching the map of Sirsi APMC Yard and the location of the Yard is marked as Alternative-2, Isloor Sy.No.124 in the map.



The Totgars' Co-operative Sale Society Ltd.,

SIRSI - 581 402 (Uttara Kannada) Karnataka State

(ISO-9001 : 2015 ~~certified~~ Co-operative)



☎ : (08384) 236371, 236007



website: www.tssindia.in
e-mail : tss@tssindia.in

Ref. No. _____

Date: _____

We again examined another alternative at Sy.No.45 in Hosakoppa village of Mundgod Taluk. This place is more than 20 KM from Sirsi, and it would be practically not feasible to shift the project that far away. So we have to reject this alternative and in this regard we are attaching the map of Sirsi APMC Yard and the location of the Yard is marked as Alternative-2, Isloor Sy.No.124 in the map.

After examining the above three alternatives and after they stood rejected due to above explained reasons, our management has decided to use a portion of the diverted forest land in F.Sy. No. 47 of Chipagi village in Sirsitaluk for carrying out some of the activities of our society like areca nut auction, running the rice mill, areca nut research, storage etc. **after allocating sufficient land for the construction of hospital by making suitable changes in the approved lay out plan.** As our proposal for diversion of Forest land got approved after a very long period of 18 years in 2016 and the handing over process took another two years and we got possession of the diverted forest land in 2018, naturally during the lapse of this long duration the requirements of our Society have changed with changing demand of our members.

Thanking You,

Yours faithfully

Raveesh A. Hegde
General Manager