

## **JUSTIFICATION FOR LOCATION OF PROJECT IN FOREST AREA.**

The Government of India has decided to provide connectivity to interior unconnected tribal villages with all weather roads for uplift of tribal villages under Pradhana Manthri Grama Sadak Yojana (PMGSY) programme.

Accordingly Panchayathi Raj department prepared and submitted the proposals for "R/F Rasimatla to Korikal via Ankena, Rayadhari " of Nirmal District of Telangana for a length of 9150 mtrs.

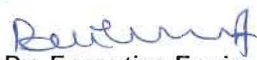
The above road is passing through many interior tribal villages like Rasimatla-298, Burdapally-158, Raydhari-662, Korikal Lambadi thanda-200, Chintaguda-177, Ankena-419, Karnamlodhi-264. This road is also useful for public of many villages in Khanapur Mandal to reach the Mandal head quraters as well as District Head Quarters.

This road very essencial to make Black topping. The people of above villages deprived of essential needs such as medical, educational, marketing facilities etc., due to unconnectivity to mandal headquarters and important villages. Improvement of these roads provides connectivity to mandal headquarters , district headquarters by which people get access to medical, educational, cultural , marketing facilities etc.. It is very usefull to the Forest Department to transport their needs in the season.

There is no alternative route is found to improve as the above villages are located in reserve forest and wild life sanctuary. This is the only way created very long back by local tribal for their transport by walking.



Asst. Engineer  
PRSD Khanapur



Dy. Executive Engineer  
PRSD Khanapur



District Panchayat Raj Engineer  
Nirmal District



Regional Officer(PR)  
Region Office: Adilabad

Counter Signed by




Chief Engineer PMGSY  
Panchayathi Raj Hyderabad

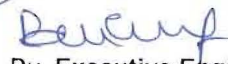
**Brief Note on Project of Construction of "R/F Rasimatla to Korikal via Ankena, Rayadhari " of Nirmal District.**


The road work "R/F Rasimatla to Korikal via Ankena, Rayadhari " has been Approved by Ministry of rural development under PMGSY grant PMGSY XII - Batch III for Rs. 317.5 Lakhs. The existing surface is earthen road.




The road serves the total population of 2178 (Rasimatla-298, Burdapally-158, Raydhari-662, Ankena-419, Karnamlodhi-264, Ankena-419, Karnamlodhi-264) As there is no proper transportation facilities the school going children's were became Agricultural labour.

The basic occupation of the people in this area is agriculture and the agriculture is totally rain fed. The main food crops are Paddy, Jowar, Cotton and vegetables, other commercial crops are ,Black gram, Redgram, Chillies, . The crop yielding is generally very good and needs to be transported to the nearest marketing center i.e, Adilabad so as the farmers shall get the better benefits and true value.

  
Asst. Engineer  
PRSD Khanapur

  
Dy. Executive Engineer  
PRSD Khanapur

  
District Panchayat Raj Engineer  
Nirmal District

  
Regional Officer (PR)  
Region Office: Adilabad  


Counter Signed by

  
Chief Engineer PMGSY  
Panchayathi Raj Hyderabad