




1st Edition 2009.


Price : Rs. 50 / -


## CONVENTIONAL SYMBOLS


**Express highway:** with toll; with bridge; with distance stone ..... 


**Roads, metalled:** according to importance 


**Roads, double cartriageway:** according to importance 


**Unmetalled road:** Cart-track. Pack-track with pass. Foot-path 


**Straits:** with track in bed; undefined. Canal 


**Dams:** masonry or rock-filled; earthwork. Weir 


**River:** dry with water channel; with island & rocks. Tidal river 


**Unnavigated rocks:** Shoal. Swamp. Rocks 


**Wells:** fresh. Unfed. Tube-well. Spring. Tank: perennial; dry 


**Embankments:** road or rail; tank. Broken ground 


**Railways:** broad gauge; double; single; with station; under construction 


**Railways:** other gauges; double; single; with distance station; do 


**Mineral line or tramway:** Kils. Cutting with tunnel 


**Contours with sea-level:** Sand-spits. Rocks. Cliffs 


**Sand features:** (1) flat. (2) Sand hills (dunes); (3) dunes (shifting) 


**Towns or Villages:** inhabited; deserted. Fort 


**Towns:** permanent; temporary. Tower. Antidiplos 


**Temples, Chattri, Church, Mosque, Sigha, Tombs, Graves** 


**Lighthouses, Lighthouse, Boats:** lighted; unlighted. Anchorage 


**Mini:** View on traffic. Grass. Scrub 


**Palms:** palms; other. Plain. Conifer. Bamboo. Other trees 


**Areas:** cultivated; wooded. Surveyed tree 


**Boundary, international** 


..... state: denominated; undenominated 


..... drinking; subdivision, taluk or taluk; forest 


**Boundary pillars:** surveyed; unfenced 


**Heights, triangulated:** station; point; approximate 


**Beach-mark:** good; tertiary; canal 


**Post office:** Telegraph office. Overhead tank 


**Rest house or Inspection bungalow:** Circuit house. Police station 

**Camping ground:** Forest: reserved; protected 

**Spiced name:** administrative; locality or built 

**Hospital:** Dispensary. Veterinary Hospital / Dispensary 

**Aerodrome:** Helipad. Tourist site 

**Power line:** with pylons surveyed; with poles unsurveyed 

## REFERENCES

PWD Public Works Department. PHC Primary Health Centre.

Heights and Contours should approximate shape.

A relative height, *h*, represents the approximate height, in meters, between the top and bottom of a steep slope.

The State boundary between Andorra Pradesh and Orissa States has been surveyed as pointed out by the official on the ground but has not been verified by the Government concerned.

The Reserved / Protected Forest boundaries in Squares A6, B6 and C6 have been surveyed as pointed out by the local officials on the ground but have not been verified by the Government concerned.

The boundary of the Reserved / Protected Forest of D / 1 with remark "Agro-land unidentified" has been entered from extra departmental information received upto 1994 and has not been departmentally determined.

The major administrative portions of districts of Andorra Pradesh are called 'mandals'.

The Reserved & Protected Forest boundaries were surveyed as shown in the map of the local forest of Orissa and the ground and have been verified by the Forest authorities of Orissa but have not been verified by the Forest authorities of Andhra Pradesh.

The exterior boundaries of areas of Reserved or Protected Forests are shown by green lines. Shaded areas, shown by dotted lines, contain water from July to January.

Hand Pump is shown thus: . . . . .

## COMPILATION INDEX

A. Surveyed during 1975-76. Updated for major details during 2005-06.

Projection – UTM Datum – WGS 84

Magnetic Variation from True North about 1° West in 2005.

1:50.000

Motor 1000	500	0	1	2	3 Kilometres
------------	-----	---	---	---	--------------

*For further details about this map, please contact*

Director

Orissa Geo-Spatial Data Centre

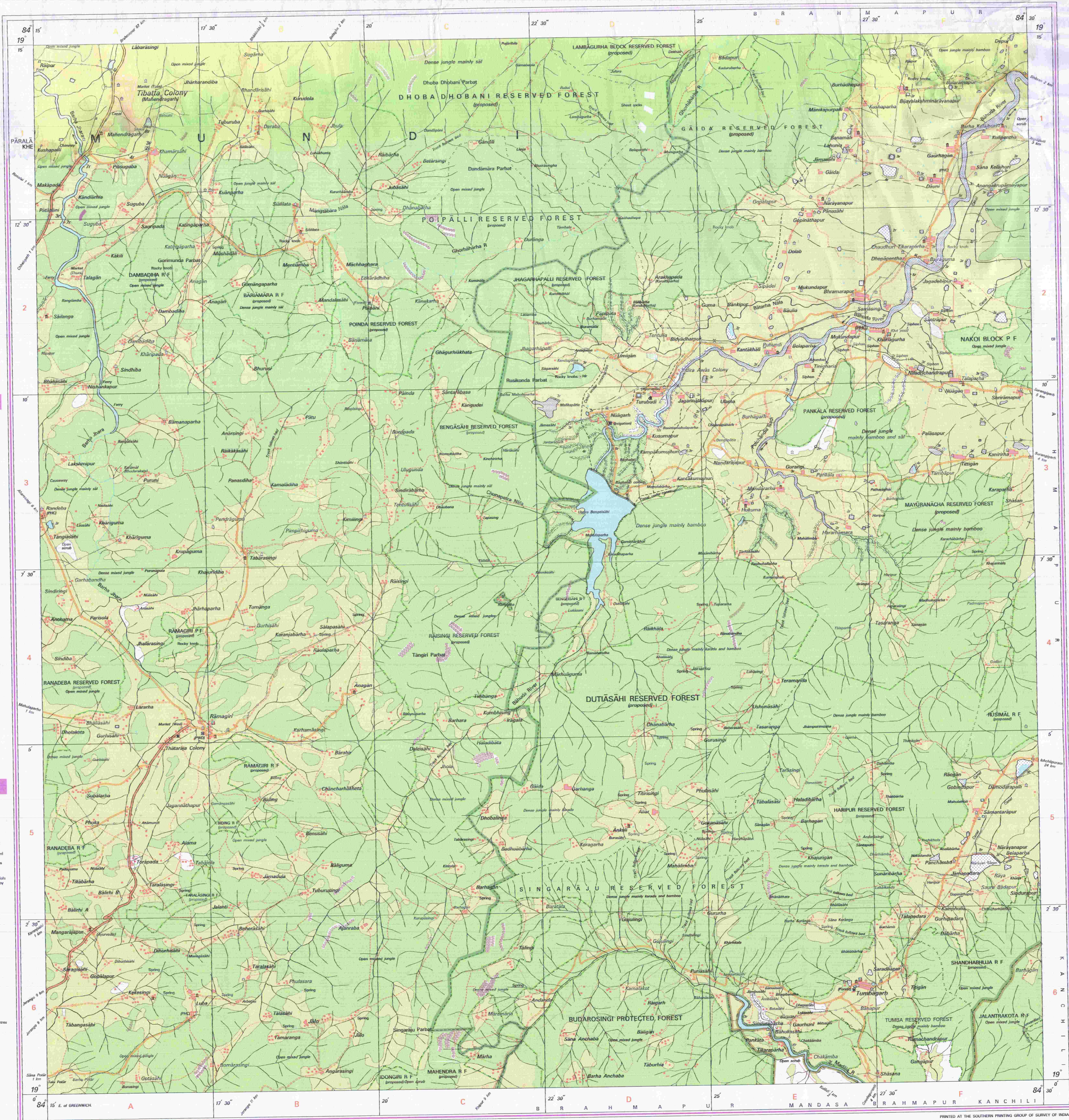
Survey of India

Survey Bhawan, PO – R R Laboratory

WEBSITE – [www.surveyofindia.gov.in](http://www.surveyofindia.gov.in)

Reproduction in whole or part by any means is prohibited without the written permission of Survey of India, the National Mapping Agency.

GOVERNMENT OF INDIA COPYRIGHT, 2009



REG. No. -SPG D 09 (Orissa GDC-1:50,000)

भारत के महासर्वेक्षक के निदेशन में प्रकाशित,  
Published under the direction of Surveyor General of India,  
Survey of India, Hāthibarkala Estate, Post Box No. 37, Dehra Dūn – 248001 (Uttarākhānd),  
Department of Science & Technology, Government of India.

PRINTED AT THE SOUTHERN PRINTING GROUP OF SURVEY OF INDIA