

RESTRICTED


Surveyed 1968-69.

FIRST EDITION

Magnetic Variation from True North about 1° West in 1970.
(Annual change negligible).

No. 46 F

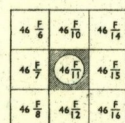
REFER TO THIS MAP AS :- 1:50,000
SHEET 46 F/II FIRST EDITION



1st Edition 170.
(Previous Edition on 1-inch scale: 1st 1946*).
(* Reprint of part of old style sheet No. 183 Bombay, 1894 Edition).


REFER TO THIS MAP AS :- 1:50,000
SHEET 46 F/11 FIRST EDITION

Index to Sheets



Published under the direction of Brigadier J. A. F. Dalal, B.A. (Hons.), p.s.c., M.I.S., M.I.E., Officiating Surveyor General of India, 1970.

1:50,000



HEIGHTS & CONTOURS IN METRES
CONTOUR INTERVAL 20 METRES

* Water features are shown in blue where they generally contain water.
* Cultivated areas are coloured yellow.
The exterior boundaries of areas of Reserved or Protected Forests are shown by green ribands.

Contours are approximate.

A relative height, δr , represents the approximate height, in metres, between the top and bottom of a steep slope.

Wooded areas are coloured green. Scattered trees and other vegetation are in green, but prominent surveyed trees are in black.

*Not applicable.

The triangulated heights and contours in this sheet have not been adjusted to the heights of the spirit-levelled bench-marks and may not be strictly in accordance with them.

Creek beds and unimproved roads in this sheet, against which there is no descriptive remark are generally jeepable in dry season.

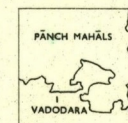
The kilometre stone numbers along roads and railways are shown in slant type, e.g., 'S' whereas milestone numbers are shown in upright type, e.g., '5'.

Tanks, shown dry, in this area usually contain water from July to February.



































Periodical cultivation occurs in the non-perennial portion of Orsang River bed during summer.

Cactus hedge generally exist along car-tracts and field bounds.

Administrative Inde



PRINTED AT THE GOVT. PRINTING OFFICE OF SURVEY OF INDIA

Towns or Villages: inhabited/deserted fort.		
Huts: permanent; temporary; tower.		
Temple, Chattri, Church, Mosque, Shrine, etc.		
Lighthouse		
Lighthouse		
Mine, Vm on trolle, Grass, Scrub		
Palms palmsya, other: Plantain, Corn: Bamboo Other trees		
Boundary: international		
- state: demarcated; undemarcated		
- district: subdiv. taluk; or taluk: forest		
Boundary pillars: surveyed; unlocated; village: trijunction.		
Heights: triangulated; station: point: approximate		
Bench mark: geodetic; tertiary: canal.		
Post office: Telegraph office: Combined office: Police station		
Bungalows: Digs or travellers: inspection, Rest-house		
Circuit-houses: Camping ground: Forest: reserved: protected		
Spaced names: administrative; locality or tribal.		

GOVERNMENT OF INDIA COPYRIGHT, 1970

Price: Five Rupees.

RESTRICTED

This map is NOT to be published, copied or reproduced in part or in whole either by photography or by any other means: should be kept in safe custody and handled by authorized persons only.

Referance

- CA Proposed Area
Vill.: Palanpur, F S no-58
Taluka : Halol Dist: Panchmahal