निर्यात के लिए नहीं NOT FOR EXPORT

OPEN SERIES MAP

No. F44H2

Scale 1:50,000

F44G13 (55J/13)	Narsimhapur MADHYA PRADESH F44H1 (55N/1)	F44H5 (55N/5)
F44G14 (55J/14)	F44H2 (55N/2) Chhindwāra MADHYA PRADESH	F44H6 (55N/6)
F44G15 (55J/15)	F44H3 (55N/3)	F44H7 (55N/7)

Seoni, MADHYA PRADESH.

तीय सर्वेक्षण विभाग SURVEY OF INDIA

st Edition 2010. Price : Rs. 70/-

CONVENTIONAL SYMBOLS

ROAD ALIGNMENT

FOREST AREA

NOTES :-

MPILATION INDEX

A. Surveyed during 1972-73. Updated for major details during 2005-06.

Projection - UTM Datum - WGS 84

Magnetic Variation from True North about 1°/3 West in 2005.
(Decreasing by about 1' annually).

500 m to 1 cm 1:50,000 2 cm to 1 km

1000 500 0 1 2 3 Kilometres

CONTOUR INTERVAL 20 METRES

For further details about this map, please contact
Director
Madhya Pradesh Geo-Spatial Data Centre
Survey of India,
Survey Colony, Vijaynagar
Jabalpur.

WEBSITE - www.surveyofindia.gov.in

oduction in whole or part by any means is prohibited
out the written permission of Survey of India, the
nal Mapping Agency.

OVERNMENT OF INDIA COPYRIGHT, 2010.

Harrai – Bijouri Road in the state of Madhya Pradesh for length of 72.731 Km

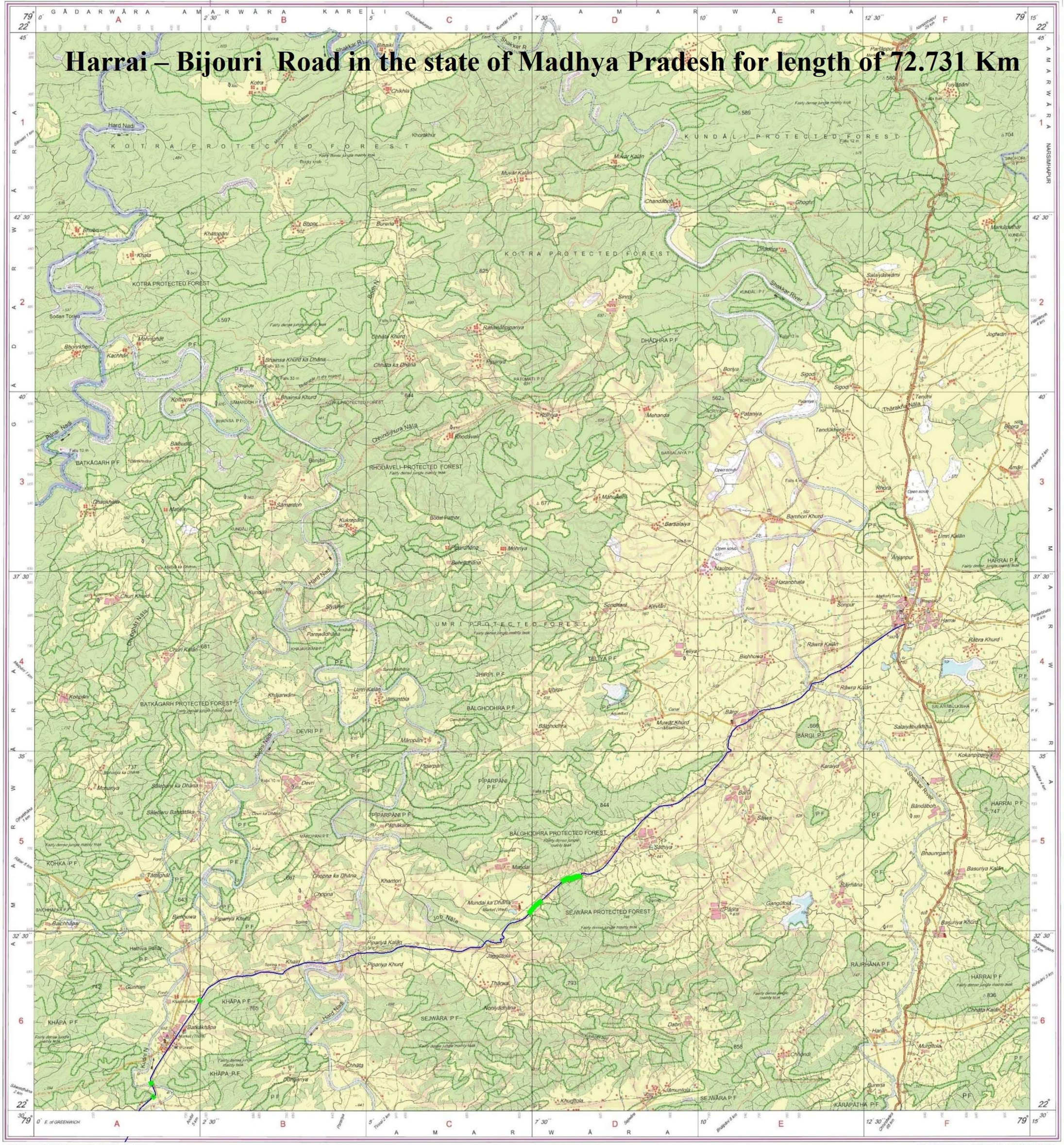

REG. No. 9446 -SPG D'10 (MADHYA PRADESH GDC-1:50,000)- 1010'15.

भारत के महासर्वेक्षक, स्वर्ण. सुब्बा राव, बी०ई०, के निदेशन में प्रकाशित,
Published under the direction of Swama Subba Rao, B.E., Surveyor General of India,
Survey of India, Hāthibarkala Estate, Post Box No.37, Dehra Dūn-248001 (Uttarākhand),
Department of Science & Technology, Government of India.

PRINTED AT THE SOUTHERN PRINTING GROUP OF SURVEY OF INDIA.

Manager
M.P. Road Development Corporation
Chhindwara (M.P.)

Divisional Manager
M.P. Road Dev. Corp. Ltd.
Chhindwara (M.P.)

निर्यात के लिए नहीं NOT FOR EXPORT

OPEN SERIES MAP

No. F44H3

Scale 1:50,000

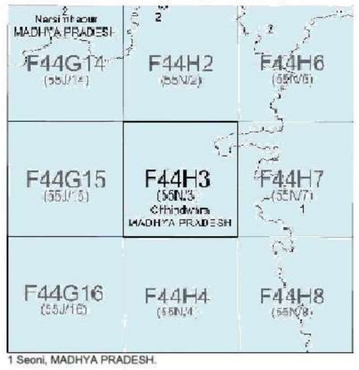

भारतीय सर्वेक्षण विभाग SURVEY OF INDIA

1st Edition 2010. Price : Rs. 70/-

CONVENTIONAL SYMBOLS

Express highway: with toll, with bridge, with distance stone
Roads, metalled: according to importance
Roads, double carriageway: according to importance
Unmetalled road. Cart-track. Pack-track with pass. Foot-path
Streams: with track in bed; undefined. Canal
Dams: masonry or rock-filled; earthwork. Weir
River: dry with water channel; with island & rocks. Tidal river
Submerged rocks. Shoal. Swamp. Reeds
Wells: lined; unlined. Tube-well. Spring. Tanks: perennial; dry
Embankments: road or rail; tank. Broken ground
Railways, broad gauge: double; single with station; under constrn.
Railways, other gauges: double; single with distance stone; do.
Mineral line or tramway. Kiln. Cutting with tunnel
Contours with sub-features. Rocky slopes. Cliffs
Sand features:(1)flat. (2)sand-hills(permanent). (3)dunes(shifting)
Towns or Villages: inhabited; deserted. Fort
Huts: permanent; temporary. Tower. Antiquities
Temple. Chhatri. Church. Mosque. Idgāh. Tomb. Graves
Lighthouse. Lightship. Buoys: lighted; unlighted. Anchorage
Mine. Vine on trellis. Grass. Scrub
Palms: palmyra; other. Plantain. Conifer. Bamboo. Other trees
Areas: cultivated; wooded. Surveyed tree
Boundary, international
" state: demarcated; undemarcated
" district; subdivision; tahsil or tāluk; forest
Boundary pillars: surveyed; unlocated
Heights, triangulated: station; point; approximate. △200 .200 .200
Bench-mark: geodetic; tertiary, canal. BM 63·3 .BM 63·3
Post office. Telegraph office. Overhead tank
Rest house or Inspection bungalow. Circuit house. Police station
Camping ground. Forest: reserved; protected. RF PF
Spaced names: administrative; locality or tribal. KIKRI NAGA
Hospital. Dispensary. Veterinary: Hospital/Dispensary
Aerodrome. Heliport. Tourist site
Power line: with pylons surveyed; with poles unsurveyed

ROAD ALIGNMENT

FOREST AREA

NOTES :-

Heights are in metres and above Indian mean sea level.
Contours are approximate.
A relative height,e.g .3: represents the approximate height, in metres, between the top and bottom of a steep slope.

COMPILATION INDEX

A. Surveyed during 1972-73. Updated for major details during 2005-06.

Projection - UTM Datum - WGS 84

Magnetic Variation from True North about $\frac{3}{4}$° West in 2005.
(Decreasing by about 1' annually).

500 m to 1 cm 1:50,000 2 cm to 1 km

Metres 1000 500 0 1 2 3 Kilometres

CONTOUR INTERVAL 20 METRES

For further details about this map, please contact
Director
Madhya Pradesh Geo-Spatial Data Centre
Survey of India
Survey Colony, Vijaynagar
Jabalpur.

WEBSITE - www.surveyofindia.gov.in

Reproduction in whole or part by any means is prohibited without the written permission of Survey of India, the National Mapping Agency.

© GOVERNMENT OF INDIA COPYRIGHT, 2010.

Harrai – Bijouri Road in the state of Madhya Pradesh for length of 72.731 Km

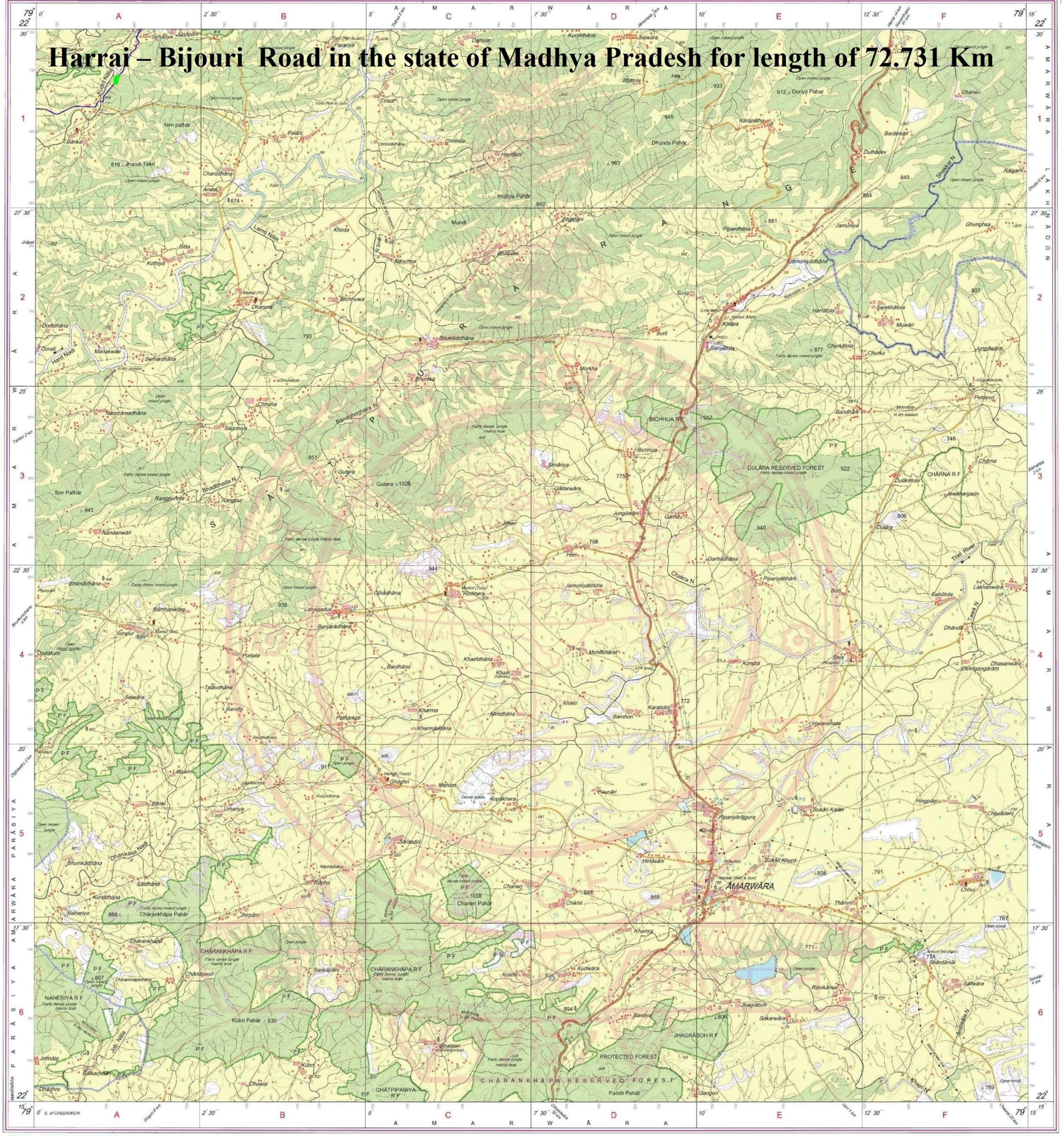
ĀMARWĀRA
BICHHUA R F
DULĀRA RESERVED FOREST
CHĀRNA R F
CHĀRANKHĀPA R F
NAHERIYA R F
JHAGRĀBOH R F
PROTECTED FOREST
CHĀRANKHĀPA RESERVED FOREST
Thel River
Lamti Nala
Job Nala
Dhankasa Nadi
Bandhoghara N
Chakra N
Shakkar N
Khairi N
Dhanora
Chhindwara
Pipariyārāgura
Sukāri Kalān
Sukāri Khurd
Chānen Pahār
Kūbri Pahār
Pandli Pahār
Gangon
Kūbri
Dhawal
Dhādhra
Balkachhār
Jobnāla
Sonpur
Richhera
Lahagadua
Banjarādhāna
Purtala
Bardhāna
Khairidhāna
Khairi
Mohlibhārat
Kondra
Sejā
Dhānda
Bamhori
Karabdol
Haranbhata
Bardhya
Jhagrāboh
Sakarwāra
Rānikāmat
Kudwāra
Kosmi
Khamra
Chānen
Chikhli
Hirrāsāni
Paunāri
Mehlon
Ghoghri
Kopakhera
Umanya
Bānki
Latgaon
Sāldhāna
Kūrsidhāna
Bahēriya
Chārānkhāpa Pahār
Chārānkhāpa
Chāndgaon
Sariyāpani
Jhirpāni
Bhumkādhāna
Rūpha
Sārasdol
Chānen
Chānen Pahār
Chhuha
Sāgonīya
Gutera
Son Pathār
Nandānwāri
Nandrāmadhāna
Rangpur
Rangpurhola
Bhadbhada N
Bhilmādhāna
Bāmhanwāra
Ophādhāna
Jamuniyābhūra
Piparīyābhārti
Bori
Babūtola
Lakhanwāra
Dhānda
Dhasanwāra
Devīngangārām
Harānbhata
Sāliwāra
Shārdāmāi
Ghurghsa
Jamuniya
Jamuniyādhāna
Pipardhāna
Harrātola
Sārekhātola
Muwāri
Churkātola
Churka
Jungāwāra
Petdevri
Bandhāri
Chānen
Dulārā
Dulārātola
Jawāhargaon
Dulhādev
Baratmāri
Rāigarh
Dhunda Pahār
Doriya Pahār
Kārāpatha
Bijātola
Kursidhāna
Sejwāra
Dahiyar
Paraniya
Tinsal
Chhinda
Harrdkol
Imaliya Pahār
Bhāgani
Mundi
Khirda
Kothya
Bitta
Bichhuwa
Bhumka
Morkha
Surli
Banyātola
Khāpa
Garha
Jungdwāni
Gādanwāra
Simāriya
Garhādhāna
Hirri
Jiffen
Chakra
Nim pathār
Palāni
Chārūdhāna
Andol
Bānka
Kuchi Nala
Dorali
Hard Nadi
Mainakwari
Semardhāna
Dodākuhi
Purtala
Sejwāra
Bandhi
Pathārkati
Kharma
Kharmāuliāna
Nimdhāna
Khairi
Bamhori
Karabdol
Ghoghri
Mehlon
Kopakhera
Paunāri
Umanya
Bānki
Latgaon
Sāldhāna
Kūrsidhāna
Bahēriya
Chārānkhāpa Pahār
Jhirpāni
Bhumkādhāna
Rūpha
Sārasdol
Chānen
Chānen Pahār
Chikhli
Hirrāsāni
Khamra
Kudwāra
Kosmi
Bardhya
Jhagrāboh
Sakarwāra
Rānikāmat
Sāliwāra
Shārdāmāi
Chhuādehi
Hingpāri
Chhui
Thāmri
Pipariyārāgura
Sāliwāra
Gangon
Pandli Pahār
Jobnāla
Dhādhra
Dhawal
Kūbri
Balkachhār
Sonpur
Lahagadua
Richhera
Banjarādhāna
Purtala
Bardhāna
Khairidhāna
Khairi
Mohlibhārat
Kondra
Sejā
Dhānda
Bamhori
Karabdol
Haranbhata
Bardhya
Jhagrāboh
Sakarwāra
Rānikāmat
Kudwāra
Kosmi
Khamra
Chānen
Chikhli
Hirrāsāni
Paunāri
Mehlon
Ghoghri
Kopakhera
Umanya
Bānki
Latgaon
Sāldhāna
Kūrsidhāna
Bahēriya
Chārānkhāpa Pahār
Jhirpāni
Bhumkādhāna
Rūpha
Sārasdol
Chānen
Chānen Pahār
Chhuha
Sāgonīya
Gutera
Son Pathār
Nandānwāri
Nandrāmadhāna
Rangpur
Rangpurhola
Bhadbhada N
Bhilmādhāna
Bāmhanwāra
Ophādhāna
Jamuniyābhūra
Piparīyābhārti
Bori
Babūtola
Lakhanwāra
Dhānda
Dhasanwāra
Devīngangārām
Harānbhata
Sāliwāra
Shārdāmāi
Ghurghsa
Jamuniya
Jamuniyādhāna
Pipardhāna
Harrātola
Sārekhātola
Muwāri
Churkātola
Churka
Jungāwāra
Petdevri
Bandhāri
Chānen
Dulārā
Dulārātola
Jawāhargaon
Dulhādev
Baratmāri
Rāigarh
Dhunda Pahār
Doriya Pahār
Kārāpatha
Bijātola
Kursidhāna
Sejwāra
Dahiyar
Paraniya
Tinsal
Chhinda
Harrdkol
Imaliya Pahār
Bhāgani
Mundi
Khirda
Kothya
Bitta
Bichhuwa
Bhumka
Morkha
Surli
Banyātola
Khāpa
Garha
Jungdwāni
Gādanwāra
Simāriya
Garhādhāna
Hirri
Jiffen
Chakra
Nim pathār
Palāni
Chārūdhāna
Andol
Bānka
Kuchi Nala
Dorali
Hard Nadi
Mainakwari
Semardhāna
Dodākuhi
Purtala
Sejwāra
Bandhi
Pathārkati
Kharma
Kharmāuliāna
Nimdhāna
Khairi
Bamhori
Karabdol
Ghoghri
Mehlon
Kopakhera
Paunāri

Harrai – Bijouri Road in the state of Madhya Pradesh for length of 72.731 Km

निर्यात के लिए नहीं NOT FOR EXPORT

OPEN SERIES MAP

No. F44G15

Scale 1:50,000

F44G10 (55J/10)	Narsimhapur MADHYA PRADESH F44G14 (55J/14)	F44H2 (55N/2)
F44G11 (55J/11)	Chhindwāra MADHYA PRADESH F44G15 (55J/15)	F44H3 (55N/3)
F44G12 (55J/12)	F44G16 (55J/16)	F44H4 (55N/4)

1 Hosangābād, MADHYA PRADESH.
2 Narsimhapur, MADHYA PRADESH.
3 Seoni, MADHYA PRADESH.

भारतीय सर्वेक्षण विभाग SURVEY OF INDIA

1st Edition 2010. Price : Rs. 50 / –

CONVENTIONAL SYMBOLS

ROAD ALIGNMENT

FOREST AREA

NOTES :–

Heights are in metres and above Indian mean sea level.
Distances are approximate.
Relative height, e.g., 3r, represents the approximate height, in metres, between the top and bottom of the slope.

COMPILATION INDEX

A. Surveyed during 1974–75. Updated for major details during 2005–08.

Projection – UTM Datum – WGS 84

Magnetic Variation from True North about $\frac{3}{4}^{\circ}$ West in 2005. (Decreasing by about 1′ annually).

500 m to 1 cm 1:50,000 2 cm to 1 km

CONTOUR INTERVAL 20 METRES

For further details about this map, please contact
Director
Madhya Pradesh Geo-Spatial Data Centre
Survey of India
Survey Colony, Vijaynagar
Jabalpur.
Fax : 0761 – 2644683

WEBSITE – www.surveyofindia.gov.in

Reproduction in whole or part by any means is prohibited without the written permission of Survey of India, the National Mapping Agency.

© GOVERNMENT OF INDIA COPYRIGHT 2010

REG. No. 8075 -SPG D'10 (Madhya Pradesh GDC-1:50,000)-1010.

भारत के महासर्वेक्षक के निदेश में प्रकाशित,
Published under the direction of Surveyor General of India,
Survey of India, Hāthibarkala Estate, Post Box No. 37, Dehra Dūn – 248001 (Uttarākhand),
Department of Science & Technology, Government of India.

PRINTED AT THE SOUTHERN PRINTING GROUP OF SURVEY OF INDIA.

Manager
M.P. Road Development Corporation
Chhindwara (M.P.)

Divisional Manager
M.P. Road Dev. Corp. Ltd.
Chhindwara (M.P.)