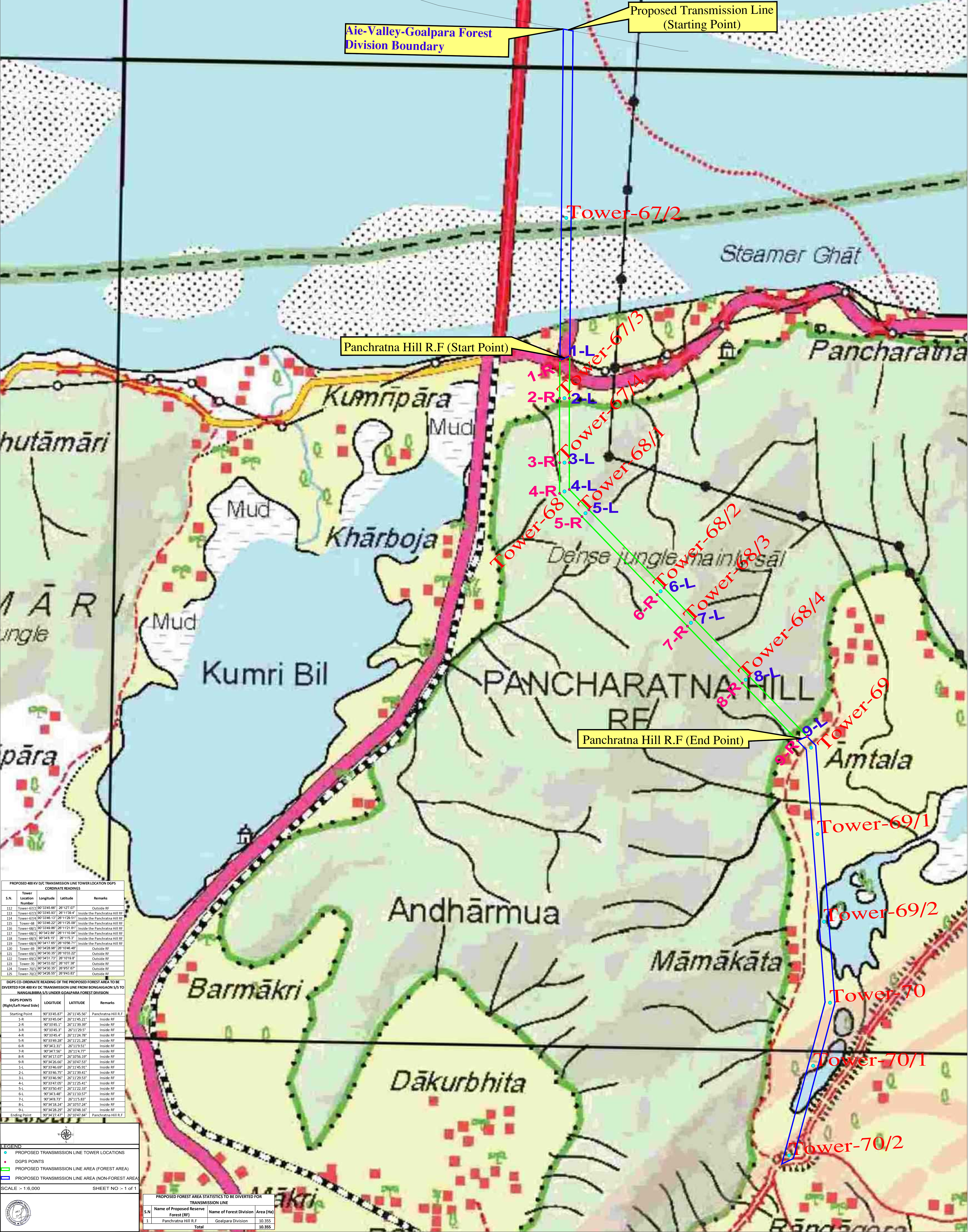
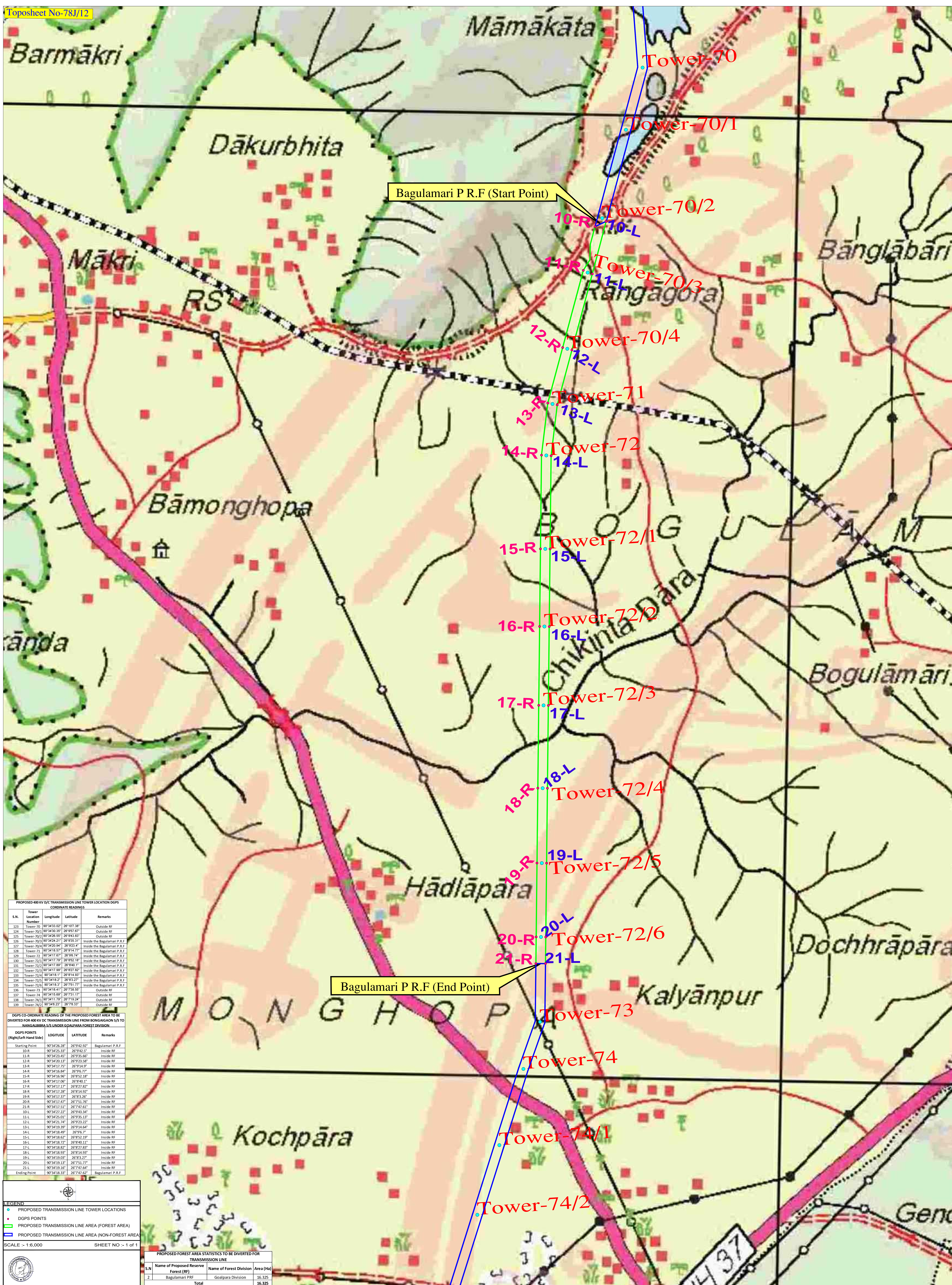


GEO-REFERENCED MAP SHOWING THE PROPOSED AREA OF FOREST LAND FOR CONSTRUCTION AND COMMISSIONING OF 400 KV DC TRANSMISSION LINE FROM BONGAIGAON S/S TO NANGALBIBRA S/S UNDER GOALPARA FOREST DIVISION

Toposheet No-78J/12

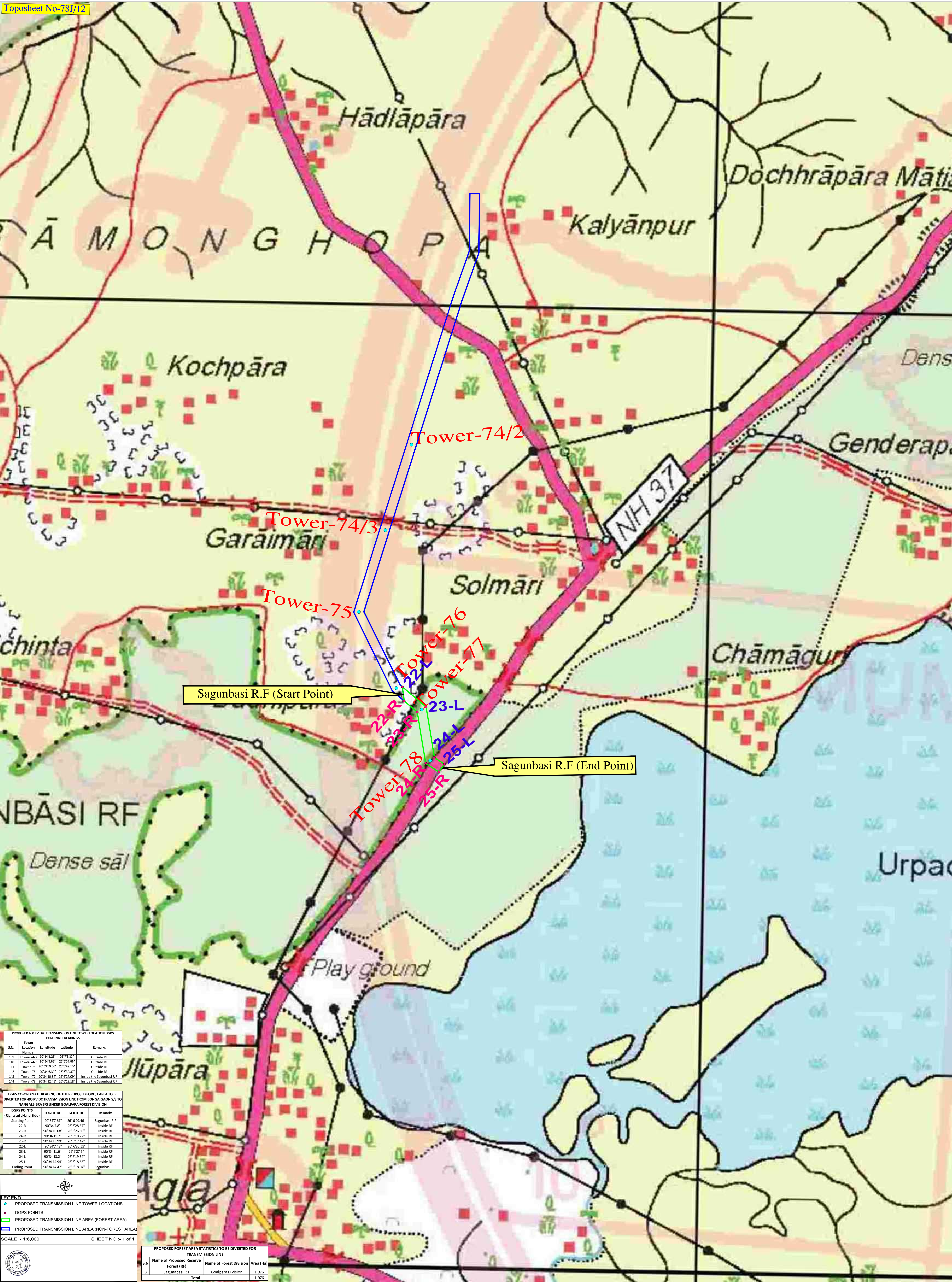


Toposheet No-78J/12



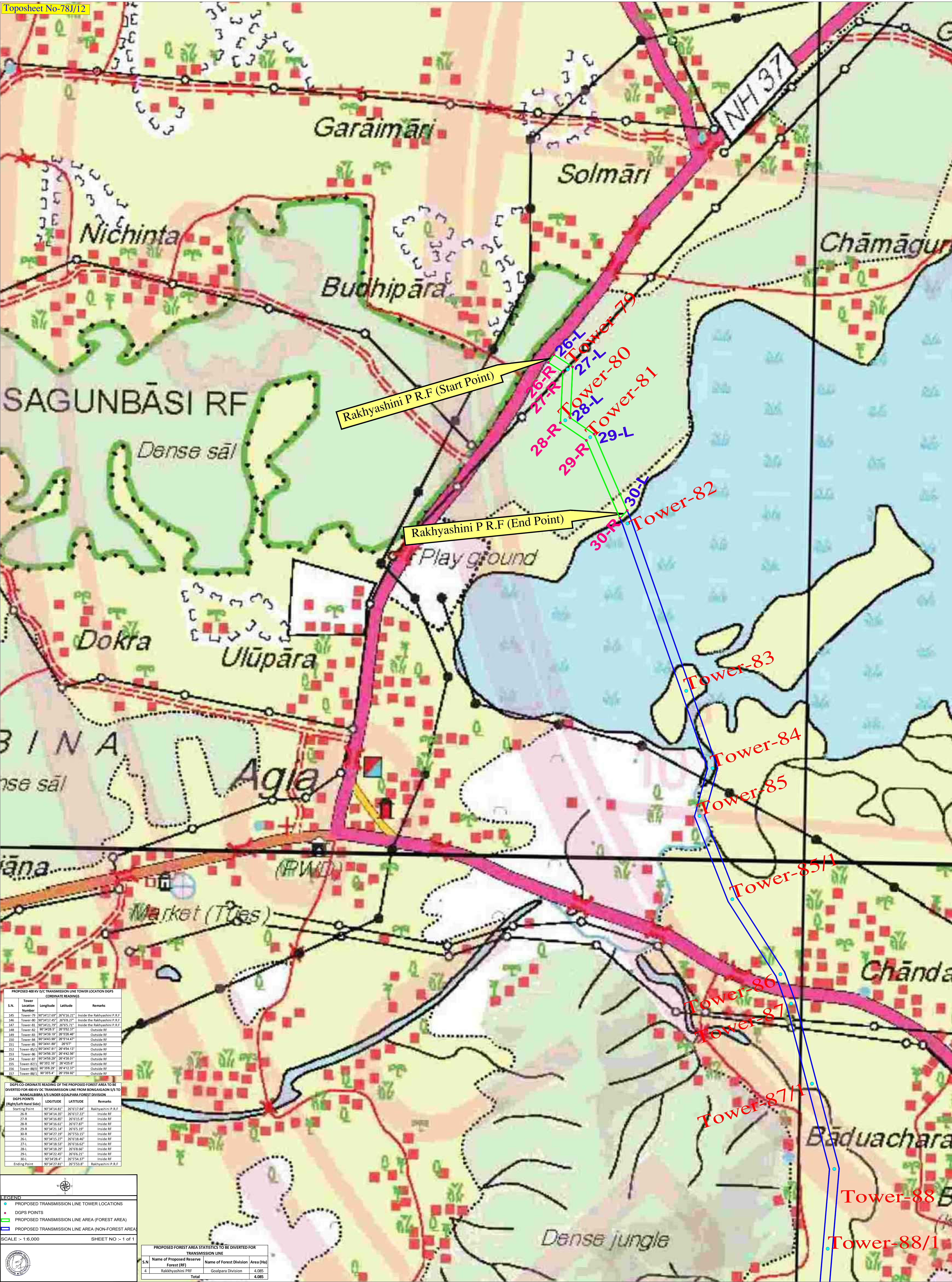
GEO-REFERENCED MAP SHOWING THE PROPOSED AREA OF FOREST LAND FOR CONSTRUCTION AND COMMISSIONING OF 400 KV DC TRANSMISSION LINE FROM BONGAIGAON S/S TO NANGALBIBRA S/S UNDER GOALPARA FOREST DIVISION

Toposheet No-78J/12



GEO-REFERENCED MAP SHOWING THE PROPOSED AREA OF FOREST LAND FOR CONSTRUCTION AND COMMISSIONING OF 400 KV DC TRANSMISSION LINE FROM BONGAIGAON S/S TO NANGALBIBRA S/S UNDER GOALPARA FOREST DIVISION

Toposheet No-78J/12



GEO-REFERENCED MAP SHOWING THE PROPOSED AREA OF FOREST LAND FOR CONSTRUCTION AND COMMISSIONING OF 400 KV DC TRANSMISSION LINE FROM BONGAIGAON S/S TO NANGALBIBRA S/S UNDER GOALPARA FOREST DIVISION

Toposheet No-78K/9

