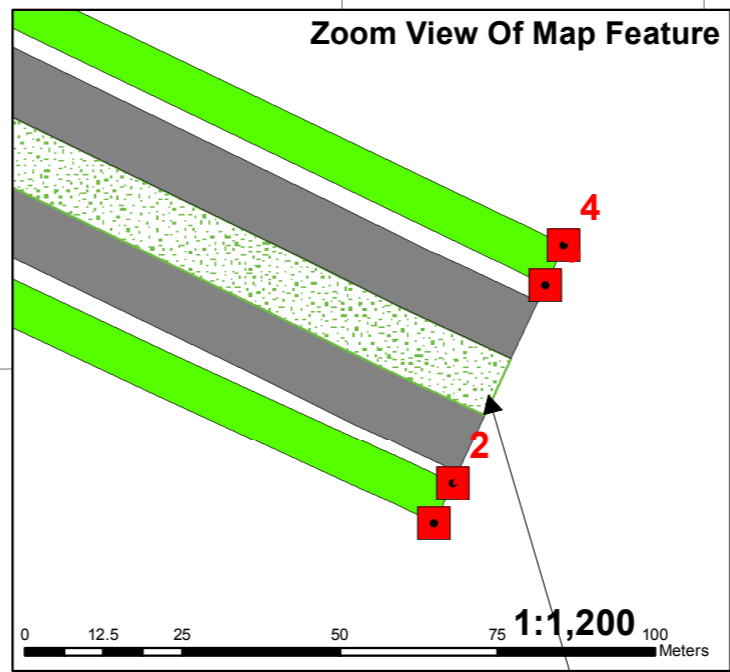
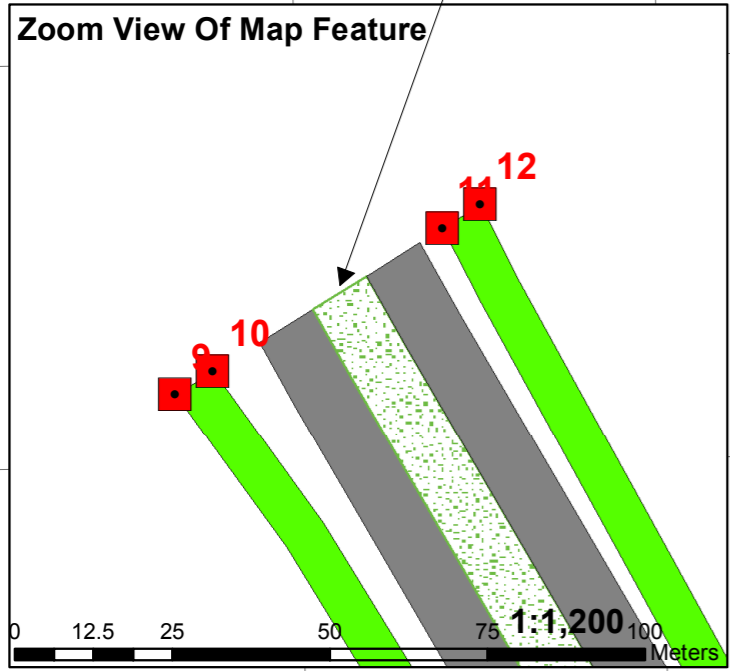
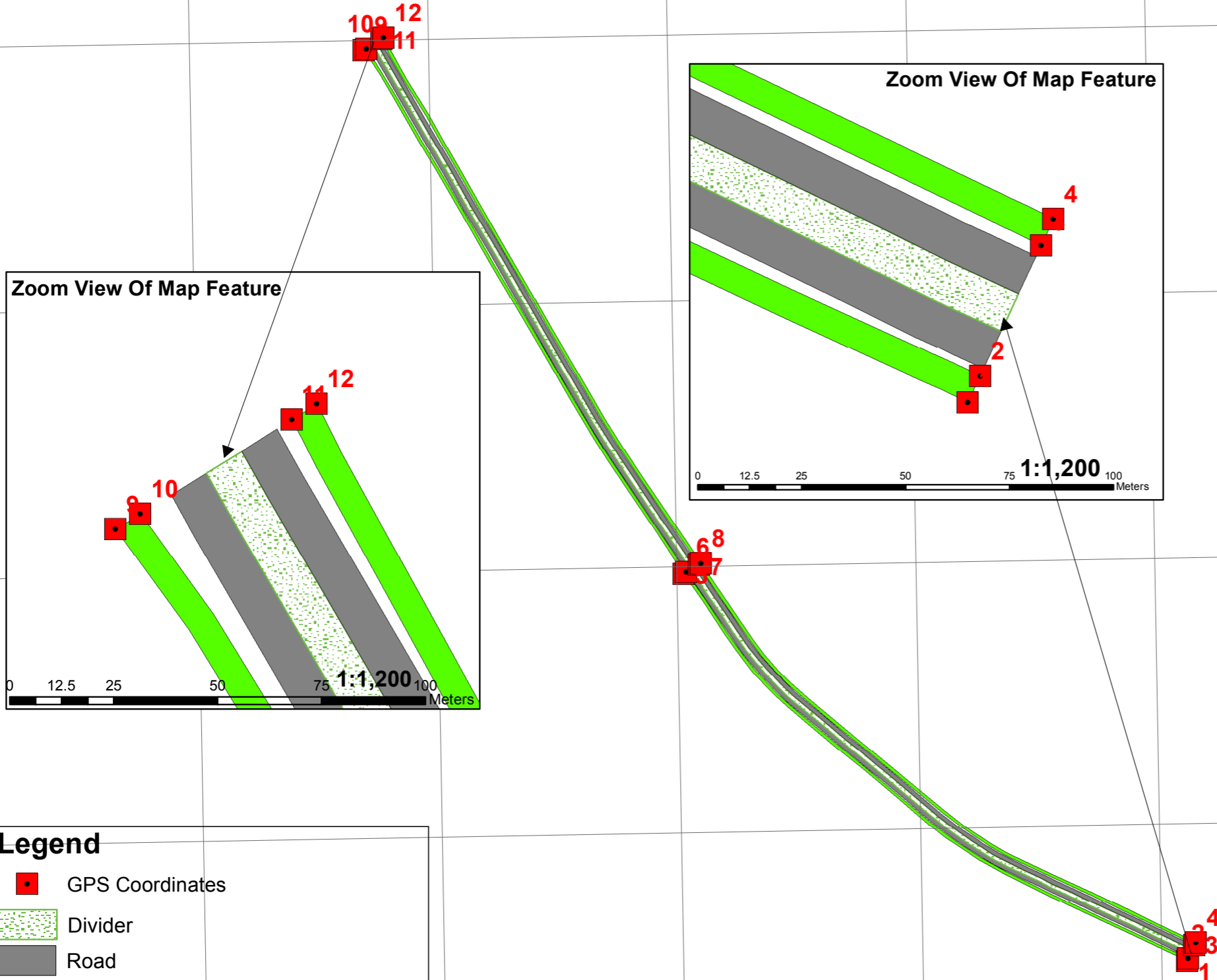
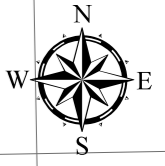


Georeferenced Map of Proposed Forest Land For Compensatory Afforestation (CA) Plantation Along Kaalesar to Toll Plaza Road (NH-28) in (Km No:-0.00 to 5,00) Forest Range:- Sahjanwa, District:- Gorakhpur, Against Forest Land Proposed be diverted for Widening and Strengthening of four Lane in city part from Ch 0.00 to 3.250 of NH-29 in Nausarh Chauraha to Baghagara, District: Gorakhpur (Uttar Pradesh)



GPS Coordinates		
S.No.	Longitude	Latitude
(1)	83° 16.272'E	26° 43.514'N
(2)	83° 16.277'E	26° 43.517'N
(3)	83° 16.248'E	26° 43.552'N
(4)	83° 16.253'E	26° 43.558'N
(5)	83° 15.517'E	26° 44.041'N
(6)	83° 15.527'E	26° 44.047'N
(7)	83° 15.548'E	26° 44.054'N
(8)	83° 15.555'E	26° 44.057'N
(9)	83° 15.048'E	26° 44.757'N
(10)	83° 15.055'E	26° 44.760'N
(11)	83° 15.090'E	26° 44.750'N
(12)	83° 15.104'E	26° 44.751'N

Legend

- GPS Coordinates
- Divider
- Road
- Proposed Forest Land for CA Plantation

