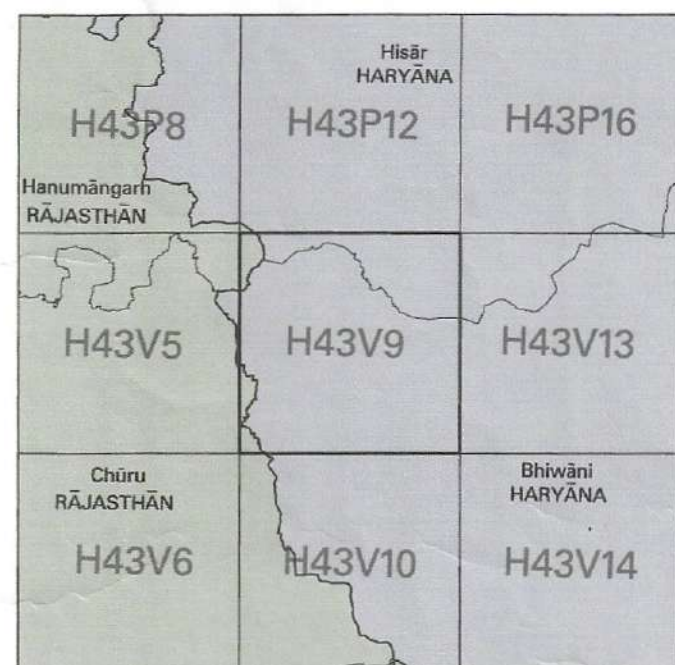


NOT FOR EXPORT

OPEN SERIES MAP

No. H43V9

Scale 1:50,000



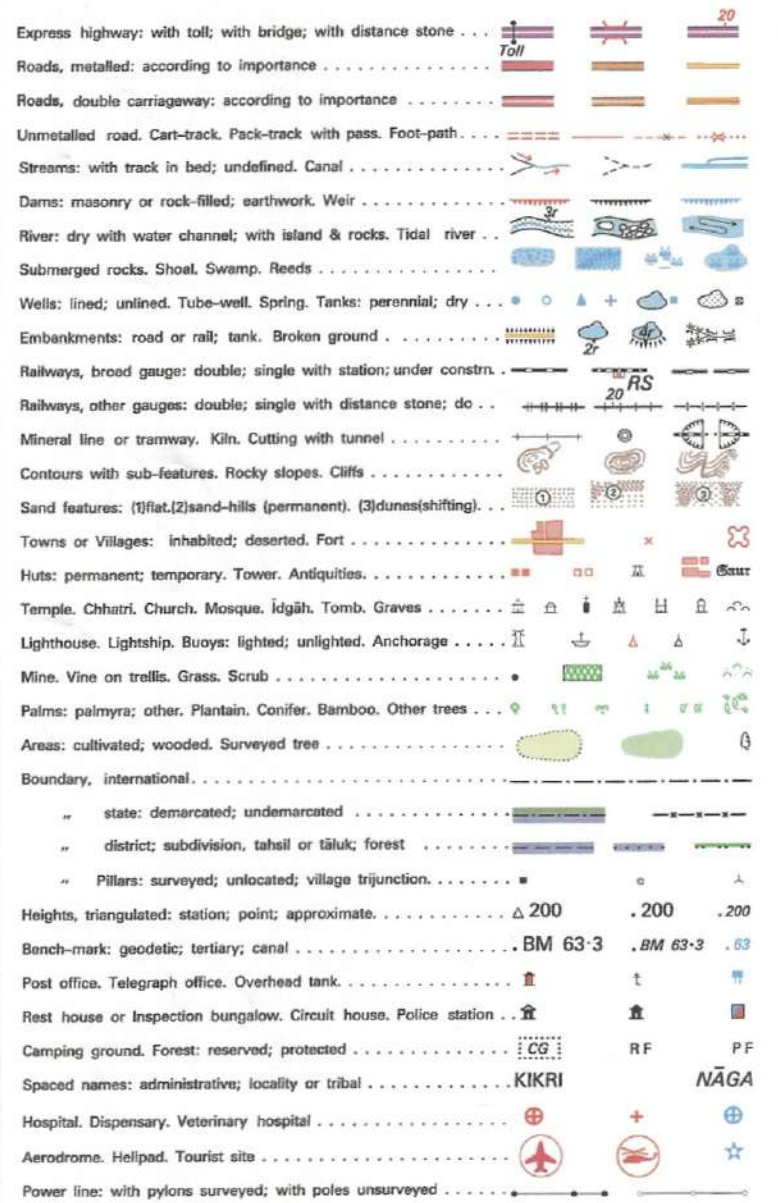
1 JHUNJHUNŪN, RAJASTHĀN

SURVEY OF INDIA

1st Edition 2007.

Price Rs. 50/-

CONVENTIONAL SYMBOLS



REFERENCES

Dep Depression NH 65 National Highway No. 65

NOTES :-

Heights are in metres and above Indian mean sea level.
Contours are approximate.

A relative height, e.g., δ_r represents the approximate height, in metres, between the top and bottom of a steep slope.

Government buildings are shown in black with names.

A relative height e.g. δ_0 , against a wall, in blue, indicates its total depth in metres.

Tanks, shown dry, in this area, usually contain water from July to November.

Canal distance zones are 1,000 feet apart and every existing fifth stone is shown.

Unlined well symbols indicate covered tanks, called *Kunds* which usually contain surface collection of rain and canal water.

3,000 acre – reclamation studies of Bhakra Dam Project Surveys and its numbers are shown as tertiary benchmarks thus... $\chi^2_{27} \frac{68}{200}$ BM 207.8.

COMPILATION INDEX

A. Surveyed during 1987-88. Updated for major details during 2004-05

Projection – UTM Datum – WGS 84

Magnetic Variation from True North about $\frac{3}{4}^{\circ}$ East in 2000.
(Increasing by about 2' annually).

1:50.000

500 0 1 2 3 Kilometres

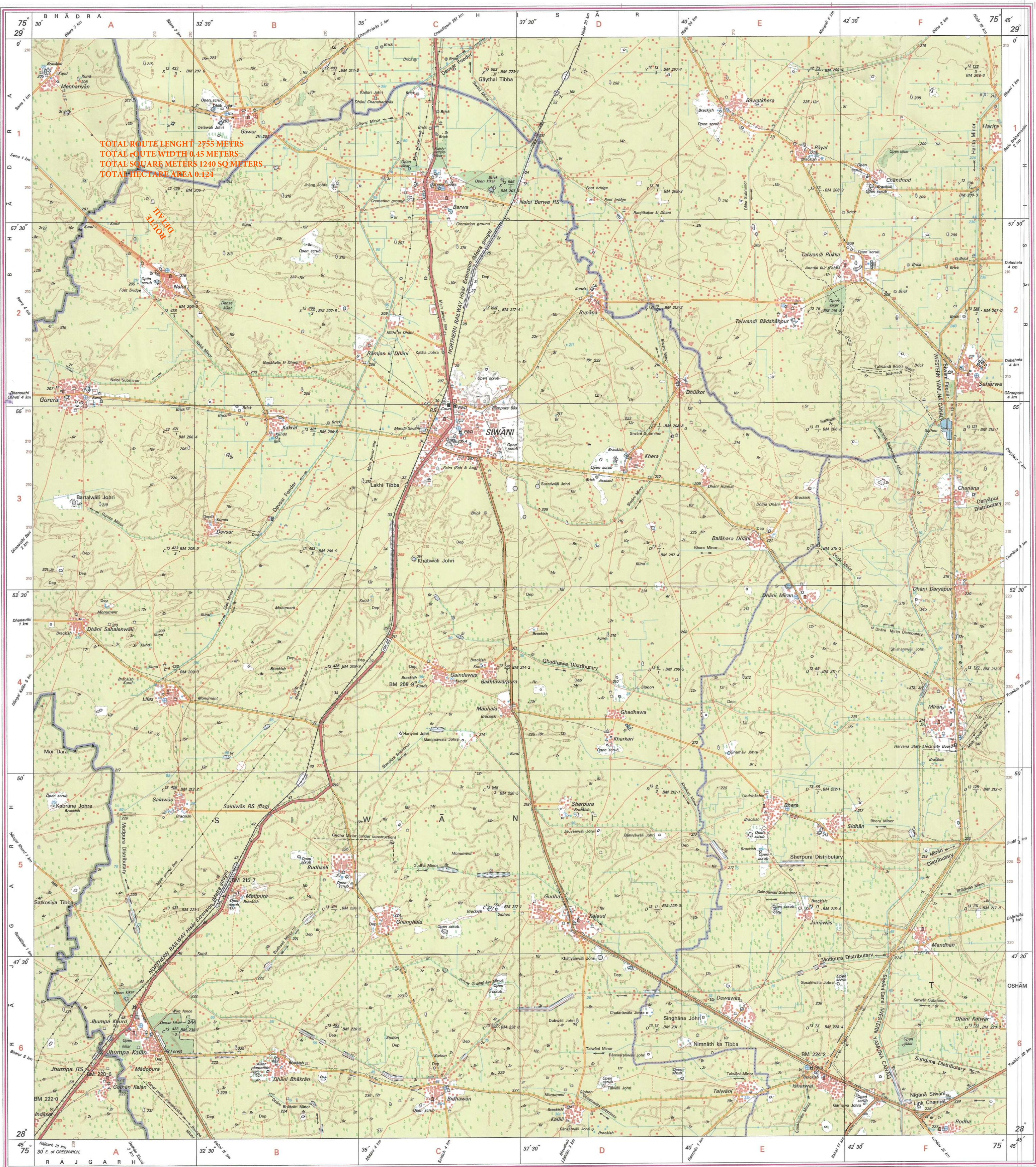
CONTOUR INTERVAL, 10 METRES

For further details about this map, please contact:
Director
Haryāna Geo-Spatial Data Centre
Survey of India, Sector 32 A
Chandigarh.
Fax : 0172 - 2604671

WEBSITE – www.surveyofindia.gov.in

Reproduction in whole or part by any means is prohibited without the written permission of Survey of India, the National Mapping Agency.

GOVERNMENT OF INDIA COPYRIGHT, 2007.



REG. No. -WPG D 07 (Haryana GDC-1:50,000)

भारत के महासर्वेक्षक मेजर जनरल एम० गोपाल राव, बी०टी०, पी० डी० डि० (एरियल फोटो), एम०आई०एफ०एम०आई०, एम०सी०ए०, एफ०आई०एस०, के निदेशन से प्रकाशित,
Published under the direction of Major General M. Gopal Rao, B.Tech., P.G.Dip. (Aerial Photo), MIMC, MCA, FIS, Surveyor General of India,
Survey of India, Hathiarkala Estate, Post Box No. 37, Dehra Dun - 248001 (Uttarakhand)
Department of Science & Technology, Government of India.

PRINTED AT THE WESTERN PRINTING GROUP OF SURVEY OF INDIA