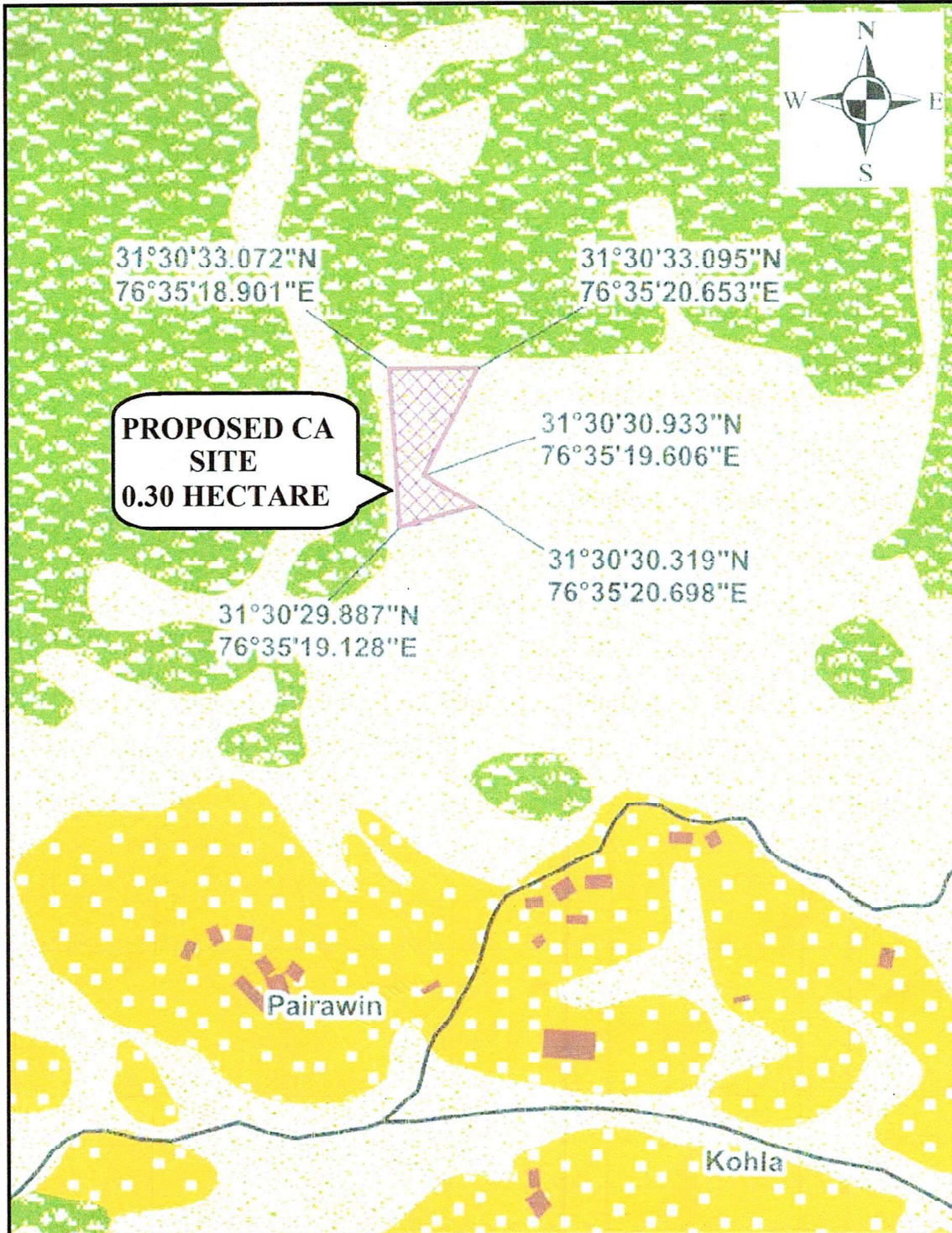




Digital Land use Map showing Compensatory Afforestation Site for construction of link road from Beha to Hathol, Kms 0/00 to 1/730



Legend

-  Proposed C A Site
-  Existing Road
-  Builtup
-  Forest Land
-  Open Land
-  Private Land


(Ankit Kumar Singh, IFS)
 Deputy Conservator of Forests,
 Hamirpur Forest Division
 Hamirpur (H.P.)-177001

Full Title of Project Diversion of 0.1487 ha of Forest Land for Construction of Beha to Hathol via Gujrehra KM 0/00 to 1/730 (FP/HP/ROAD/10281/2015)

CHECK LIST SERIAL NUMBER: 16

LOCATION MAP

Location Map of Non Forest/Degraded Forest Area identified for Compensatory Afforestation in lieu of proposal for diversion of 0.1487 ha of Forest Land for Construction of Beha to Hathol via Gujrehra KM 0/00 to 1/730 (FP/HP/ROAD/10281/2015) under FCA 1980 in Hamirpur District of Himachal Pradesh.

Village **Sathwin** Tehsil **Bijhari** District **Hamirpur** Forest Division **Hamirpur** Forest Range **Bijhari** Block No./Compartment No./Survey No.:- **P 11 Sathwin** Area:- 0.30 Ha.

Map attached area to be taken for Compensatory Afforestation


(Ankit Kumar Singh) IES
Deputy Conservator of Forests,
Hamirpur Forest Division,
Hamirpur, HP
Hamirpur (H.P.)-177001