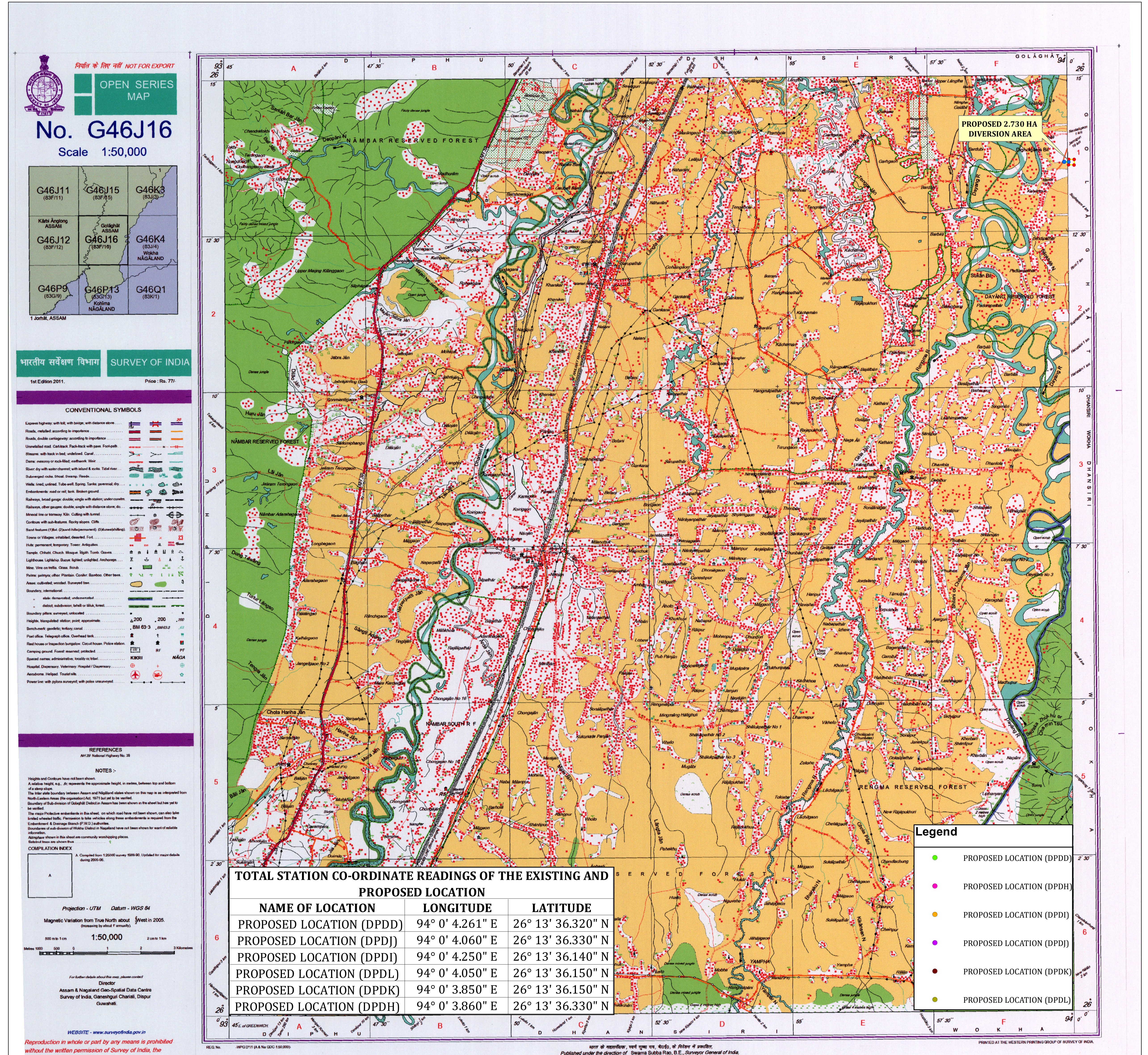






MAP SHOWING THE 2.730 HECTARE (PLINTH AREA =2.56HA & APPROACH ROAD = 0.17 HA) DPDD DRILLING LOCATION DIVERSION AREA AT DOYANG R.F

UNDER GOLAGHAT DIVISION, GOLAGHAT

SCALE:- 1:50,000



LEGEND

- | | |
|---|---|
|  | TOTAL STATION POINTS (PLINTH AREA) |
|  | PROPOSED PLINTH AREA |
|  | TOTAL STATION POINTS (APPROACH ROAD AREA) |
|  | PROPOSED APPROACH ROAD |

TOTAL STATION CO-ORDINATE READINGS OF THE PLINTH AREA				
TOTAL STATION POINTS	LONGITUDE	LATITUDE	AREA (Ha)	NAME OF LOCATION
A	94° 0' 1.460" E	26° 13' 39.000" N	2.56	DPDD
B	94° 0' 7.240" E	26° 13' 38.850" N		
C	94° 0' 7.070" E	26° 13' 33.640" N		
D	94° 0' 1.310" E	26° 13' 33.810" N		

TOTAL STATION CO-ORDINATE READINGS OF THE APPROACH ROAD							
TOTAL STATION POINTS	LONGITUDE	LATITUDE	TOTAL STATION POINTS	LONGITUDE	LATITUDE	AREA (Ha)	NAME OF LOCATION
1	94° 0' 1.390" E	26° 13' 36.230" N	4	93° 59' 56.520" E	26° 13' 37.190" N	0.17	DPDD
2	93° 59' 56.930" E	26° 13' 36.510" N	5	93° 59' 56.960" E	26° 13' 36.870" N		
3	93° 59' 56.090" E	26° 13' 36.460" N	6	94° 00' 01.390" E	26° 13' 36.580" N		