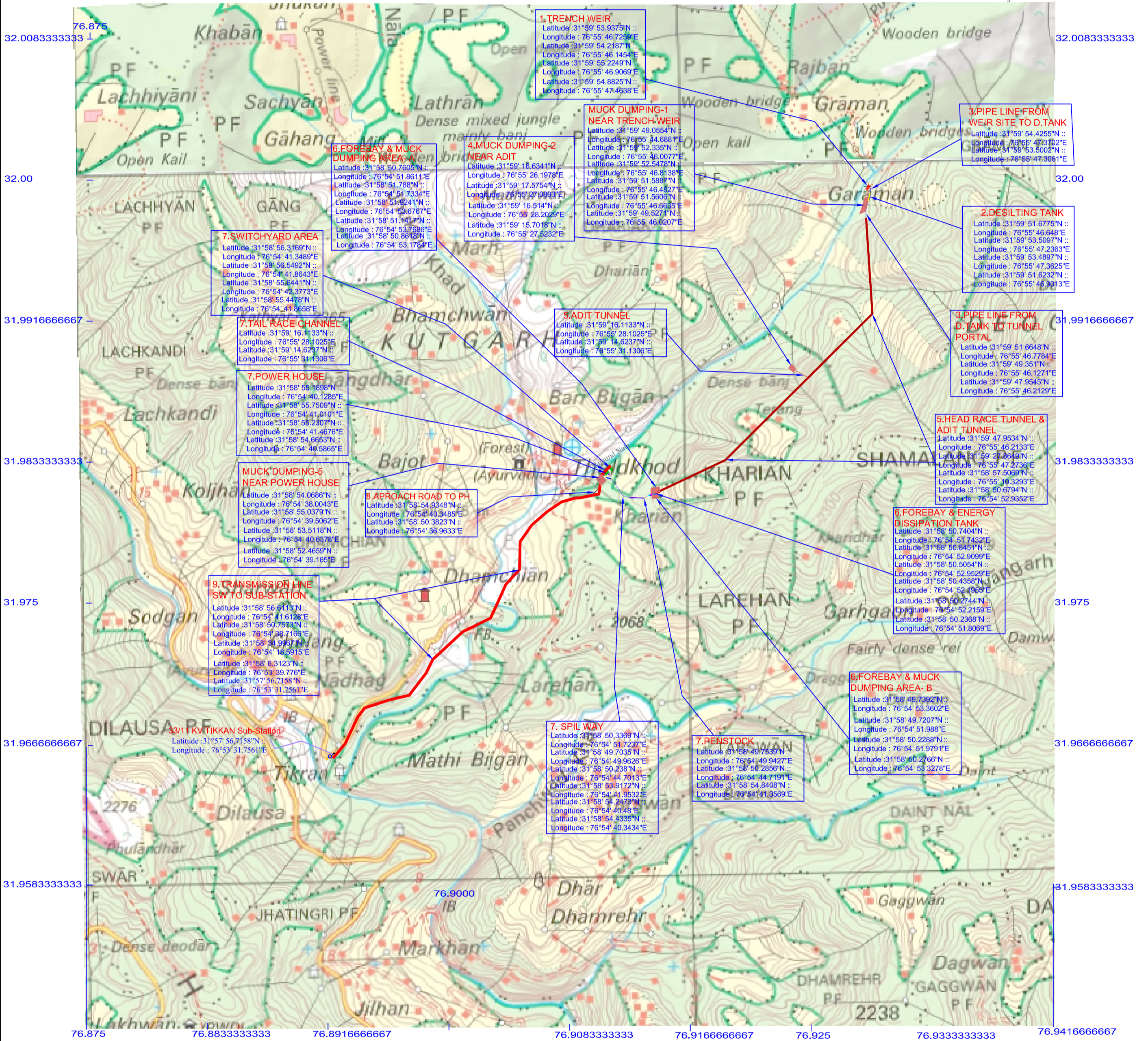
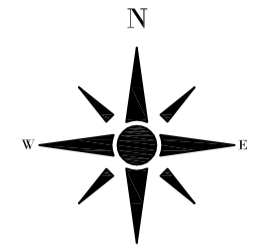


Digital/SOI Toposheet Map OF Thaltukhorh-I HEP (5.00 MW) Village -Thaltukhorh, Tehil-Padhar Distt.-Mandi (Himachal Pradesh)

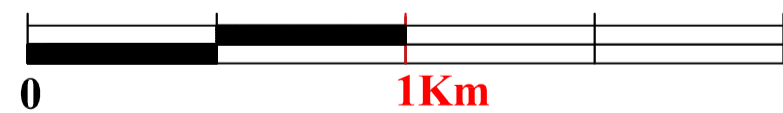
PROMOTER:-

M/S CLIFF FINVEST PRIVATE LIMITED



- | | |
|--|---|
| — | 1. Trench Weir |
| — | 3. Pipe line from Weir Site to Desilting Tank |
| — | 2. Desilting Tank |
| — | 3. Pipe Line from Desilting Tank to Tunnel Portal |
| — | 4. Muck Dumping Site |
| — | 5. Head Race Tunnel & Adit Tunnel |
| — | 6. Forebay |
| — | 7. Penstock Line |
| — | 7. Spilway |
| — | 7. Power House & Switchyard |
| — | 7. Tailrace |
| — | 8. Approach Road to Power House |
| — | 9. Proposed Transmission Line |

2cm to 1km



SOI Toposheet Scale 1:50,000
Sheet No.53 A/13(H43 E13)
52 D/16 (I43 W16)

For Cliff Finvest Pvt. Ltd.
Thans
Authorised Signatory

ops
Divisional Forest Officer
Joginder Nagar Forest Division
Joginder Nagar (H.P.)