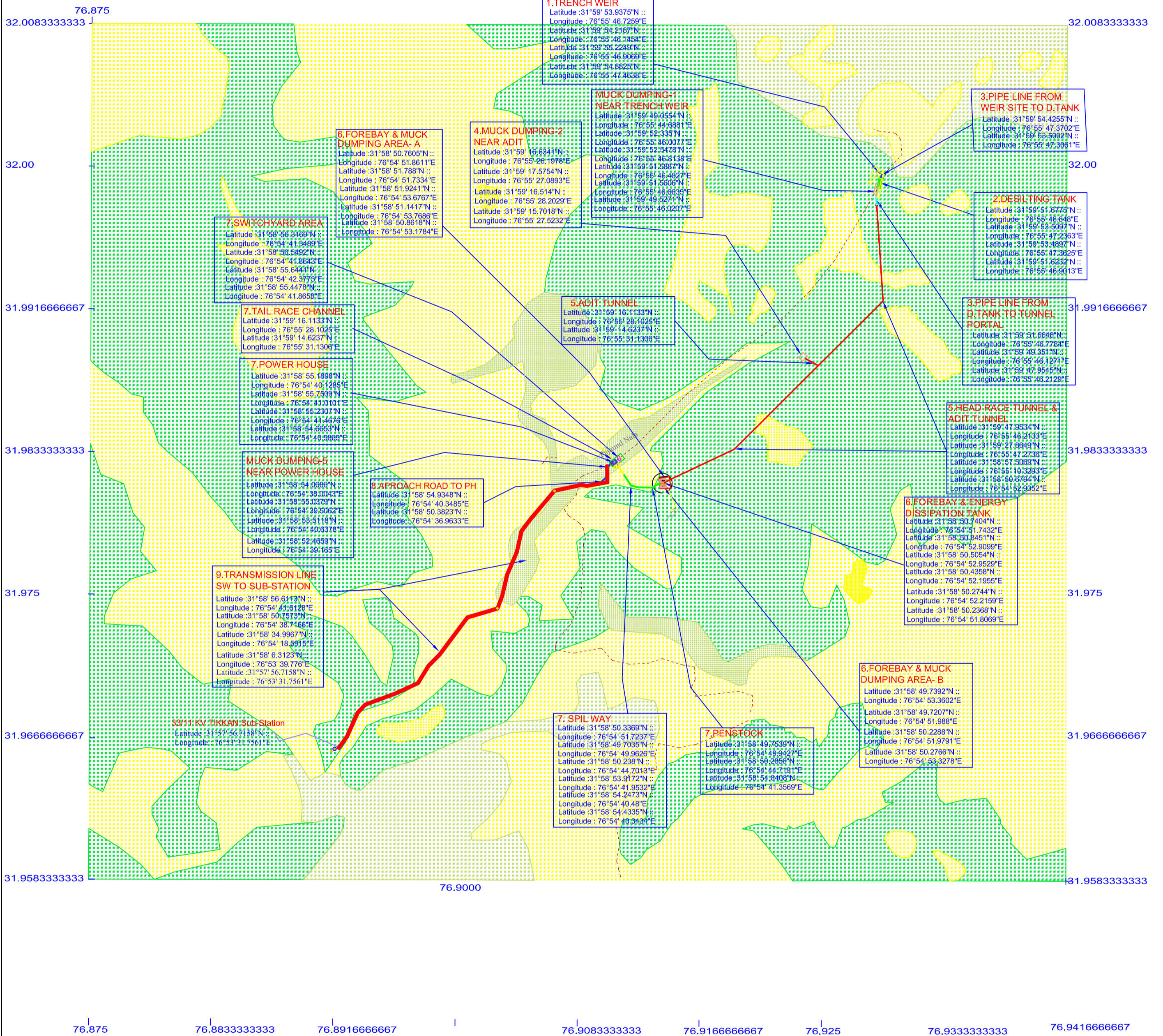
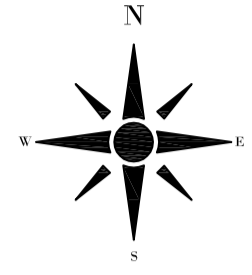


# Land Use Map OF Thaltukhorh-I HEP (5.00 MW) Village -Thaltukhorh, Tehil-Padhar Distt.-Mandi (Himachal Pradesh)

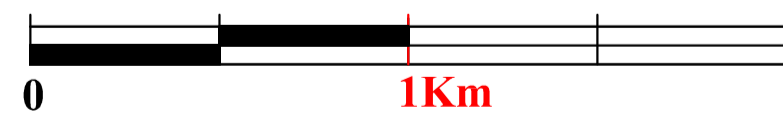
PROMOTER:-

M/S CLIFF FINVEST PRIVATE LIMITED



- |  |  |
|--|--|
|  | 1.Trench Weir                                    |
|  | 3.Pipe line from Weir Site to Desilting Tank     |
|  | 2.Desilting Tank                                 |
|  | 4.Pipe Line from Desilting Tank to Tunnel Portal |
|  | 3.Muck Dumping Site                              |
|  | 5.Head Race Tunnel & Adit Tunnel                 |
|  | 6.Forebay  |
|  | 7.Penstock Line                                  |
|  | 7.Spilway  |
|  | 7.Power House & Switchyard                       |
|  | 7.Tailrace                                       |
|  | 8.Aproach Road to Power House                    |
|  | 9.Proposed Transmission Line                     |

**2cm to 1km**



SOI Toposheet Scale 1:50,000  
Sheet No.53 A/13(H43 E13)  
52 D/16 (I43 W16)

For Cliff Finvest Pvt. Ltd.  
*Thans*  
Authorised Signatory

*ops*  
Divisional Forest Officer  
Joginder Nagar Forest Division  
Joginder Nagar (H.P.)