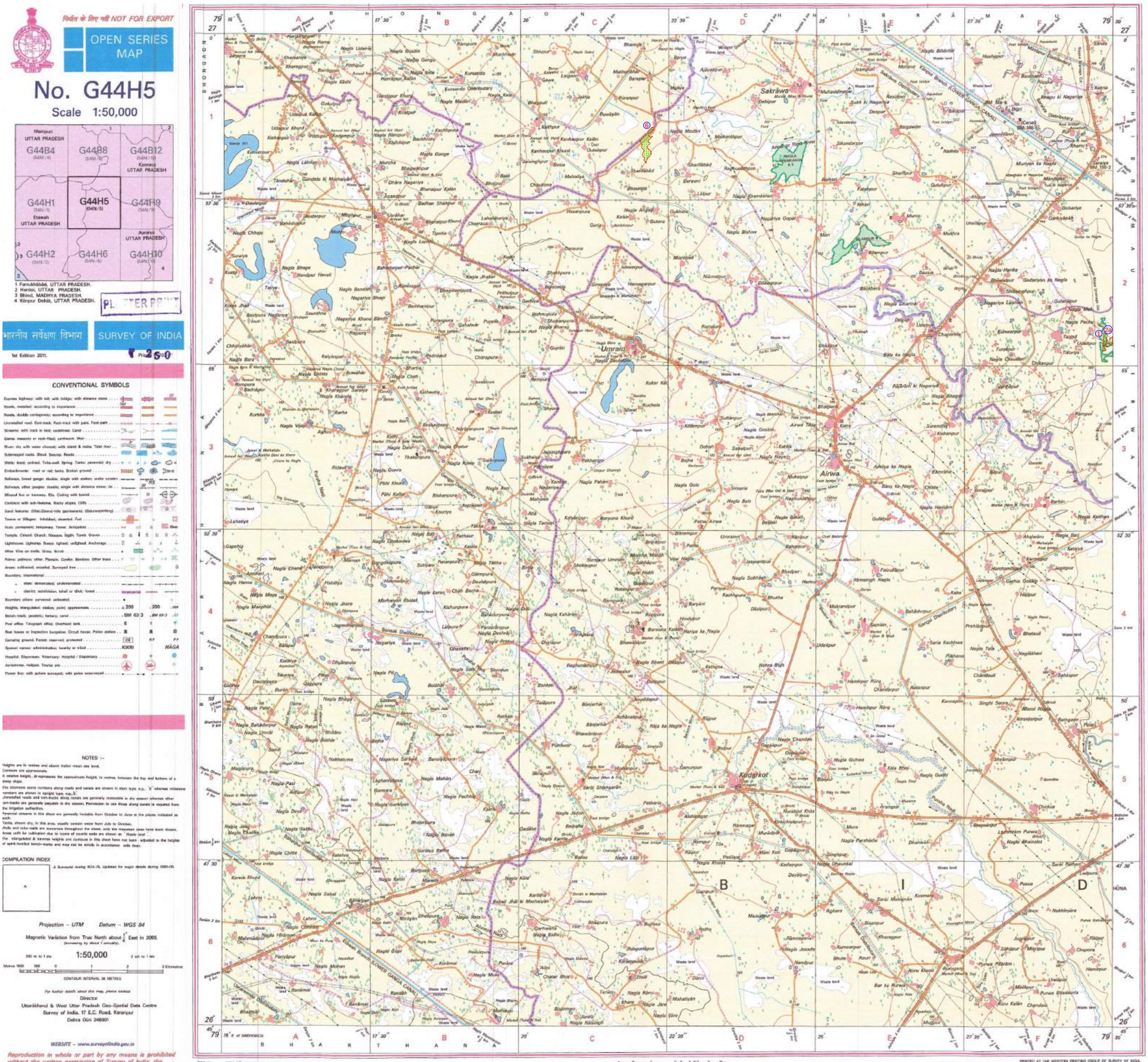
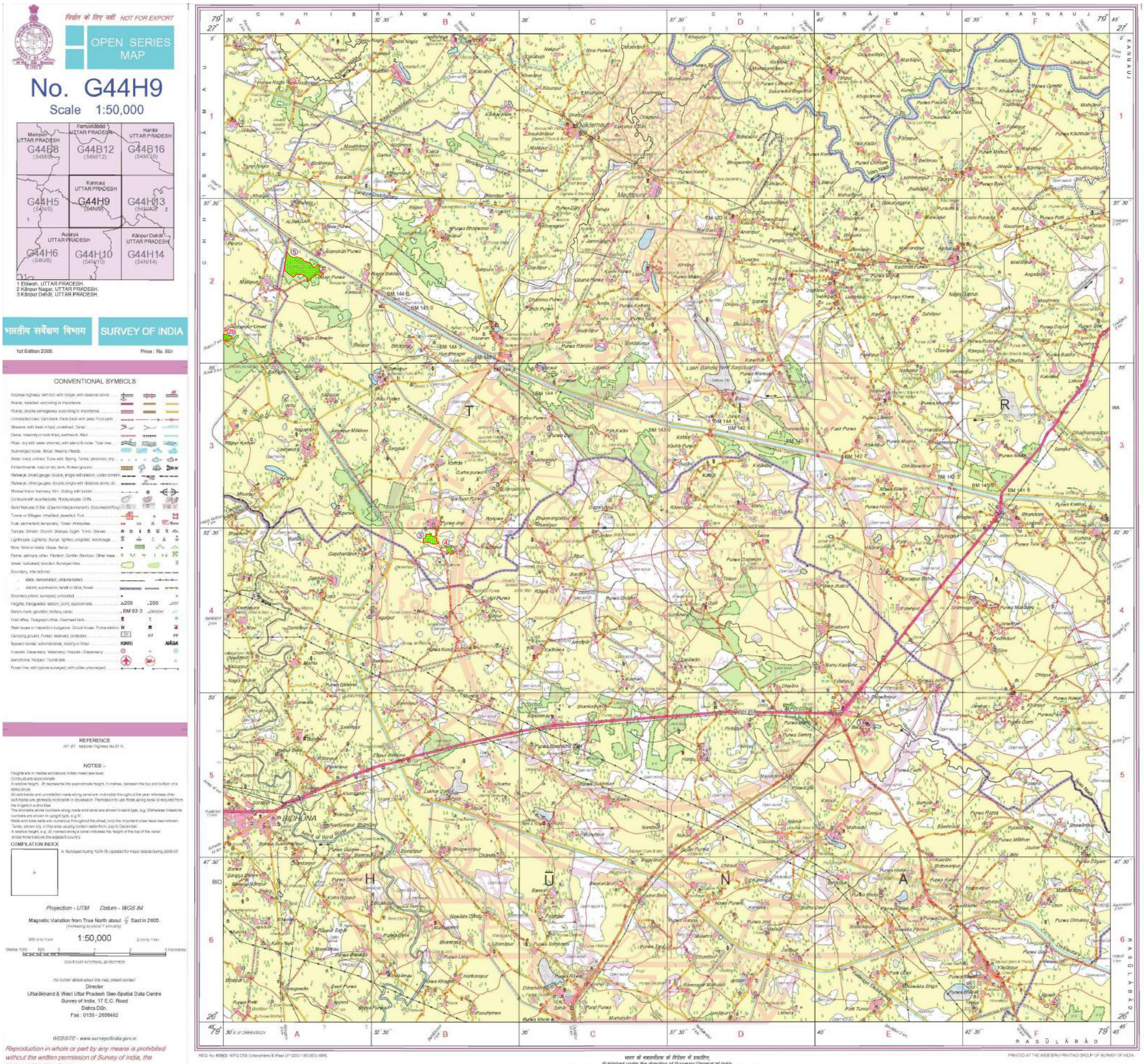
Land Identified in Kannauj Forest Division and Showing on Topo Sheet "For Compensatory Afforestation in lieu of Protected Forest Land Proposed for Diversion in Kannauj Forest Division for "Construction of Aligarh to Kanpur Section of NH-91 at km 289.000 to km 356.000 in the state of Uttarpradesh"

Kannauj Forest Division


निर्यात के लिए नहीं NOT FOR EXPORT
OPEN SERIES MAP
No. G44H5
Scale 1:50,000
G44B4
G44B8
G44B12
G44H1
G44H5
(54N/5)
G44H9
G44H2
G44H6
G44H10
1 Farrukhābād, UTTAR PRADESH.
2 Hardoi, UTTAR PRADESH.
3 Bhind, MADHYA PRADESH.
4 Kānpur Dehāt, UTTAR PRADESH.
भारतीय सर्वेक्षण विभाग
SURVEY OF INDIA
1st Edition 2011.
CONVENTIONAL SYMBOLS
NOTES :-
COMPILATION INDEX
Projection – UTM Datum – WGS 84
Magnetic Variation from True North about 1/4° East in 2005.
1:50,000
CONTOUR INTERVAL 20 METRES
Director
Uttarākhand & West Uttar Pradesh Geo-Spatial Data Centre
Survey of India, 17 E.C. Road, Karanpur
Dehra Dūn 248001
WEBSITE – www.surveyofindia.gov.in
Reproduction in whole or part by any means is prohibited without the written permission of Survey of India, the National Mapping Agency.
GOVERNMENT OF INDIA COPYRIGHT, 2016.
Sakrāwa
Umraini
Kadarkot
Airwa
Nagla Bihārilal
Nagla Dhanmā
Nagla Madāri
Nagla Gosāin
Nagla Gango
Nagla Lāchhi
Nagla Bhāgo
Nagla Bandāh
Nagla Bāra
Nagla Chhāta
Nagla Vijay
Nagla Dalan
Nagla Gaura
Nagla Kaur
Nagla Tamori
Nagla Bāti
Nagla Chāne
Nagla Mayn
Nagla Manoholi
Nagla Hasse
Nagla Pāsi
Nagla Dayā
Nagla Jalal
Nagla Chitta
Nagla Lāhroi
Nagla Sabal
Nagla Chimrain
Nagla Hīrāmau
Nagla Mohan
Nagla Bhāga
Nagla Pāte
Nagla Bahādurpur
Nagla Rahal
Nagla Bunāi
Nagla Lāghanyapur
Nagla Gurkhiyan
Nagla Pachhia
Nagla Bāsan
Nagla Kanni
Nagla Kāla
Nagla Kahri
Nagla Pahāri
Nagla Jāgan
Nagla Kamla
Nagla Lāyi
Nagla Khuda
Nagla Gulwa
Nagla Gudhi
Nagla Parshadi
Nagla Dhaunkal
Nagla Hasilām
Nagla Kuthan
Nagla Baij
Nagla Bhagat
Nagla Harika
Nagla Pachei
Nagla Mati
Nagla Chaudhri
Nagla Khemkhan
Nagla Bishar
Nagla Ahjal
Nagla Jhatar
Nagla Lachhi
Nagla Ghāsi
Nagla Dasharath
Nagla Bhant
Nagla Jare
Nagla Rasingh
Nagla Bhāgat
Nagla Bhāgi
Nagla Bhāgi
Nagla Bhāgi

Land Identified in Kannauj Forest Division and Showing on Topo Sheet "For Compensatory Afforestation in lieu of Protected Forest Land Proposed for Diversion in Kannauj Forest Division for "Construction of Aligarh to Kanpur Section of NH-91 at km 289.000 to km 356.000 in the state of Uttarpradesh"

Kannauj Forest Division



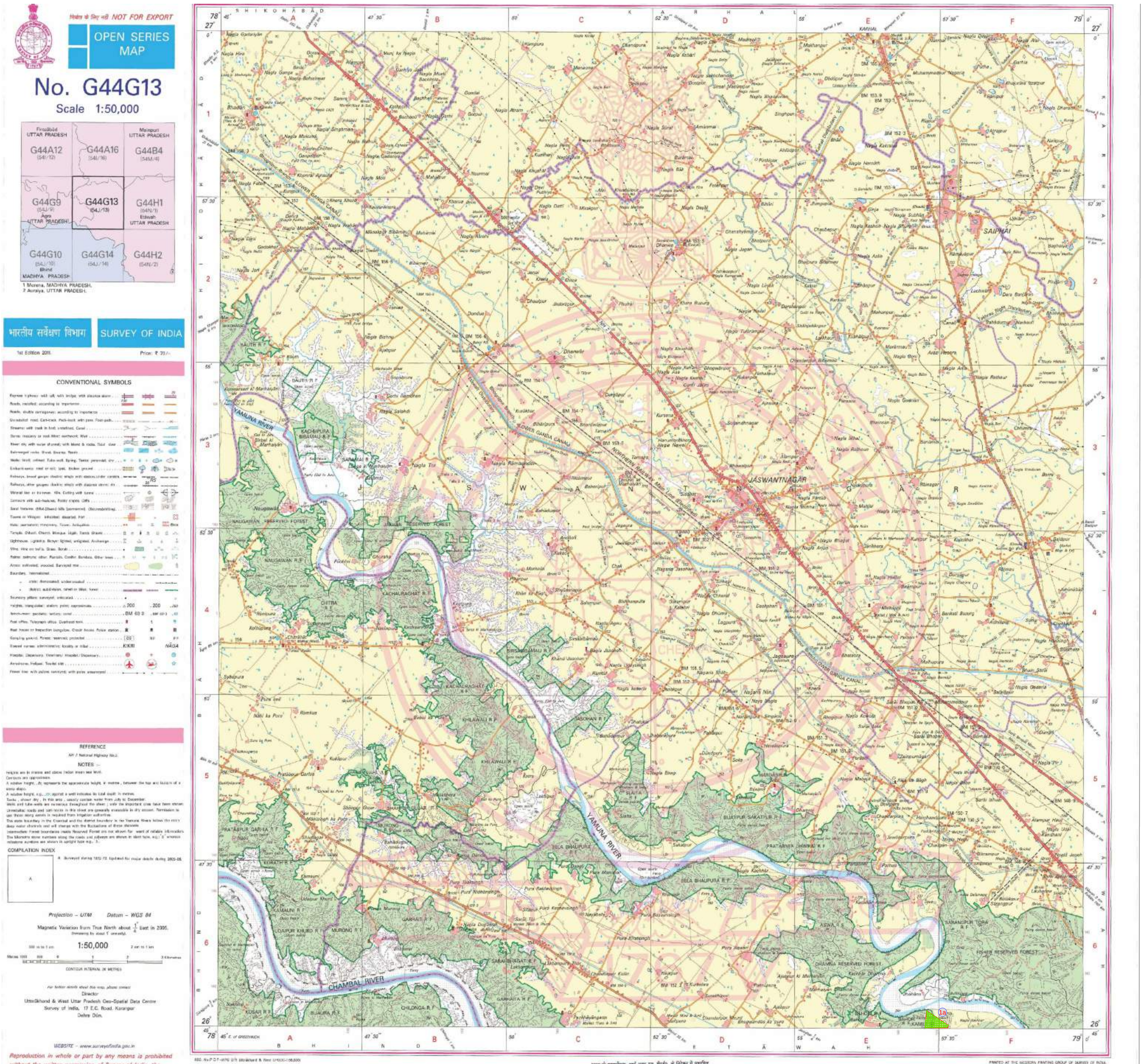
Legend

Compensatory Afforestation Location

	Location		Area
(2b)	Adampur Forest Block-1	=	03.200 hectare (Chhibramau Forest Range)
(3)	Banganwa Forest Block-1	=	08.000 hectare (Chhibramau Forest Range)
(4)	Banganwa Forest Block-2	=	02.000 hectare (Chhibramau Forest Range)
(5)	Kansuaa Forest Block	=	44.000 hectare (Chhibramau Forest Range)

Land Identified in Etawah Forest Division and Showing on Topo Sheet "For Compensatory Afforestation in lieu of Protected Forest Land Proposed for Diversion in kannauj Forest Division for "Construction of Aligarh to Kanpur Section of NH-91 at km 289.000 to km 356.000 in the state of Uttarpradesh"

Etawah Forest Division



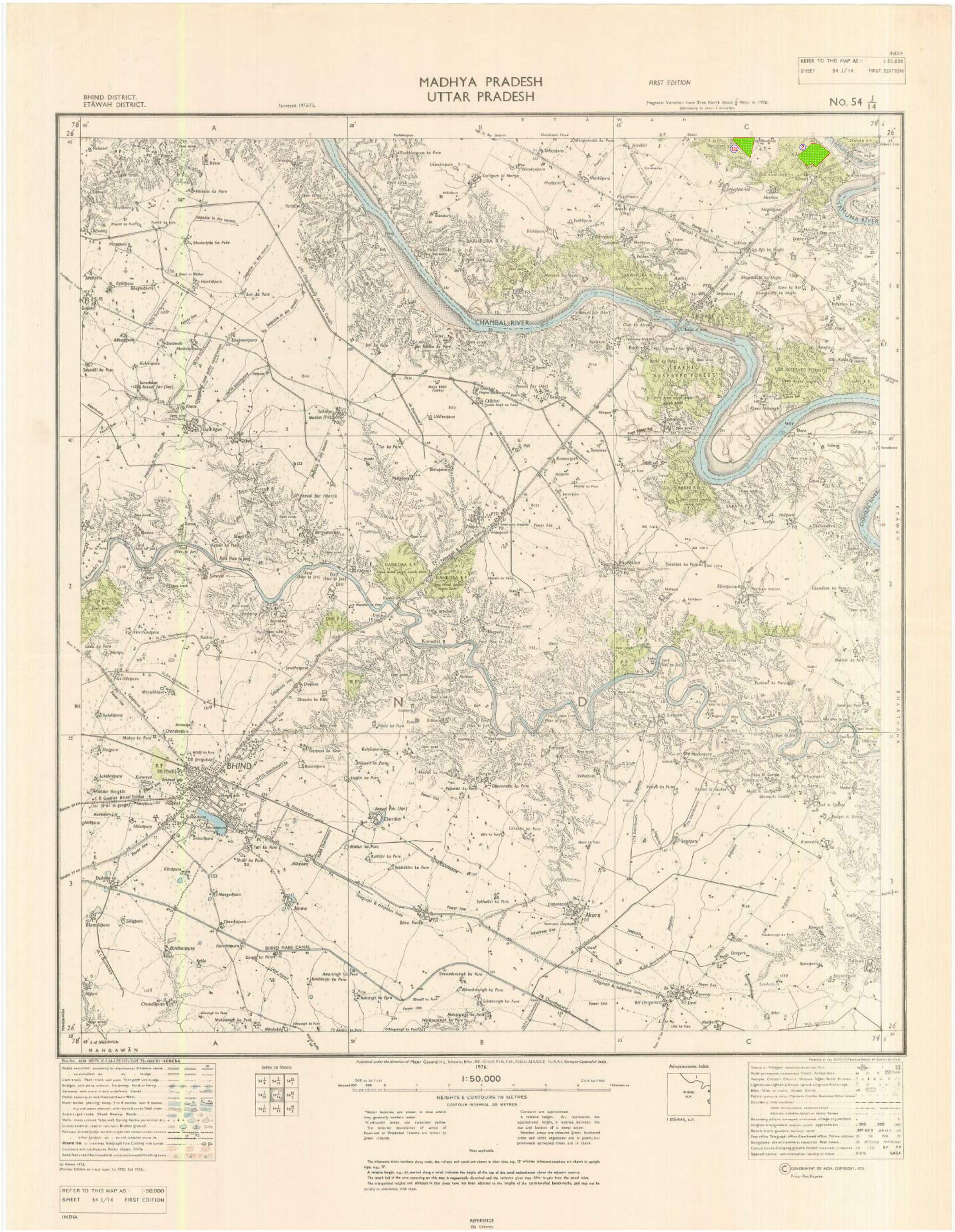
Legend

Compensatory Afforestation Location

Location	Area
(1a) Bhaguati Nagla Kachar	= 18.5 hectare (Badhapura Forest Range)

Land Identified in Etawah Forest Division and Showing on Topo Sheet "For Compensatory Afforestation in lieu of Protected Forest Land Proposed for Diversion in kannauj Forest Division for "Construction of Aligarh to Kanpur Section of NH-91 at km 289.000 to km 356.000 in the state of Uttarpradesh"

Etawah Forest Division



Legend

Compensatory Afforestation Location

	Location		Area
(1b)	Bhaguati Nagla Kachar	=	21.5 hectare (Badhapura Forest Range)
(2)	Kamet	=	40.0 hectare (Badhapura Forest Range)

Land Identified in Etawah Forest Division and Showing on Topo Sheet "For Compensatory Afforestation in lieu of Protected Forest Land Proposed for Diversion in kannauj Forest Division for "Construction of Aligarh to Kanpur Section of NH-91 at km 289.000 to km 356.000 in the state of Uttarpradesh"

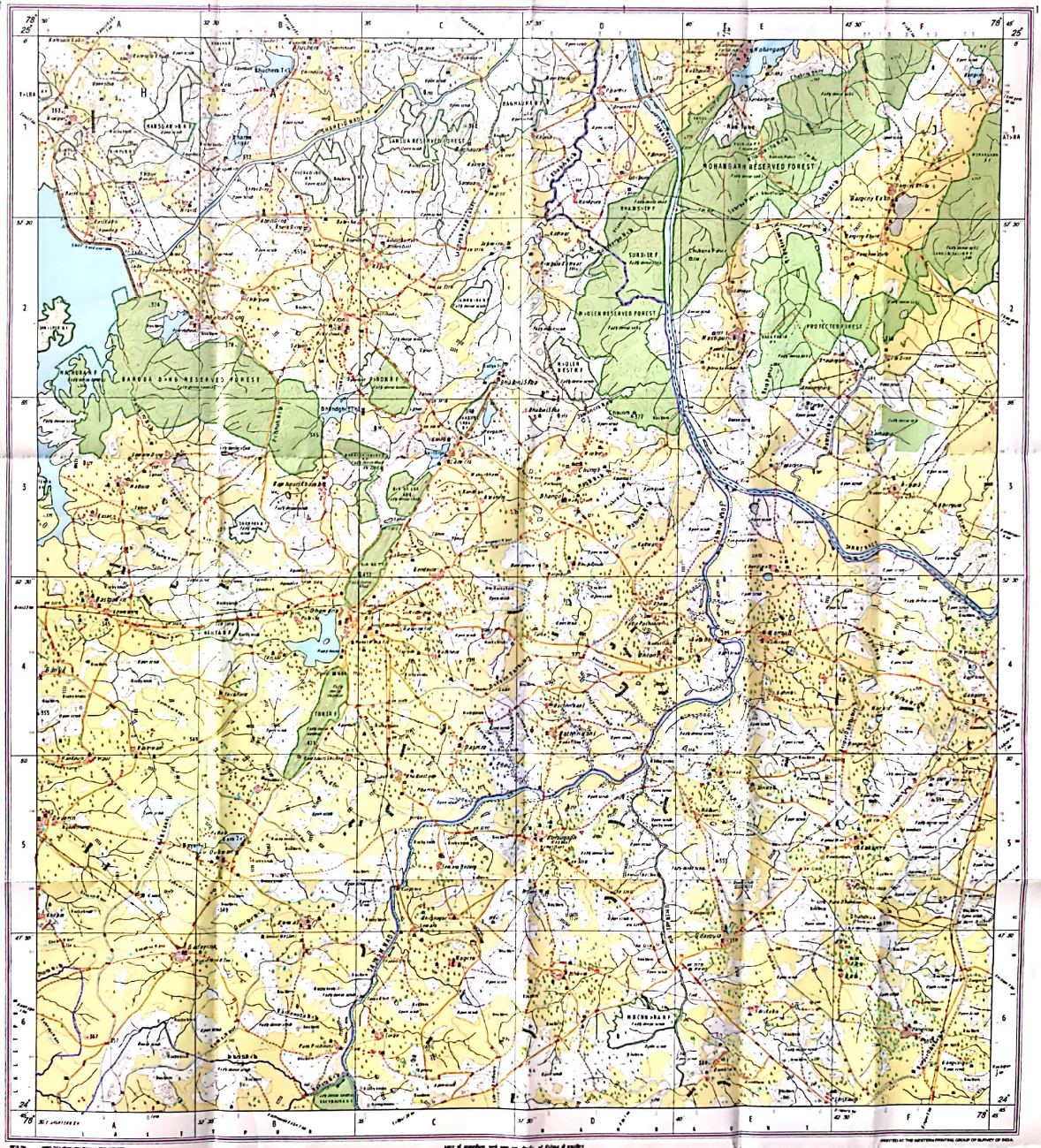
Etawah Forest Division



Legend

Compensatory Afforestation Location

	Location		Area
(3)	Jarhouli	=	40.0 hectare (Badhapura Forest Range)



OPEN SERIES MAP

No. G44S9

Scale 1:50,000

CONVENTIONAL SYMBOLS

Projection : UTM Datum : WGS 84

1:50,000

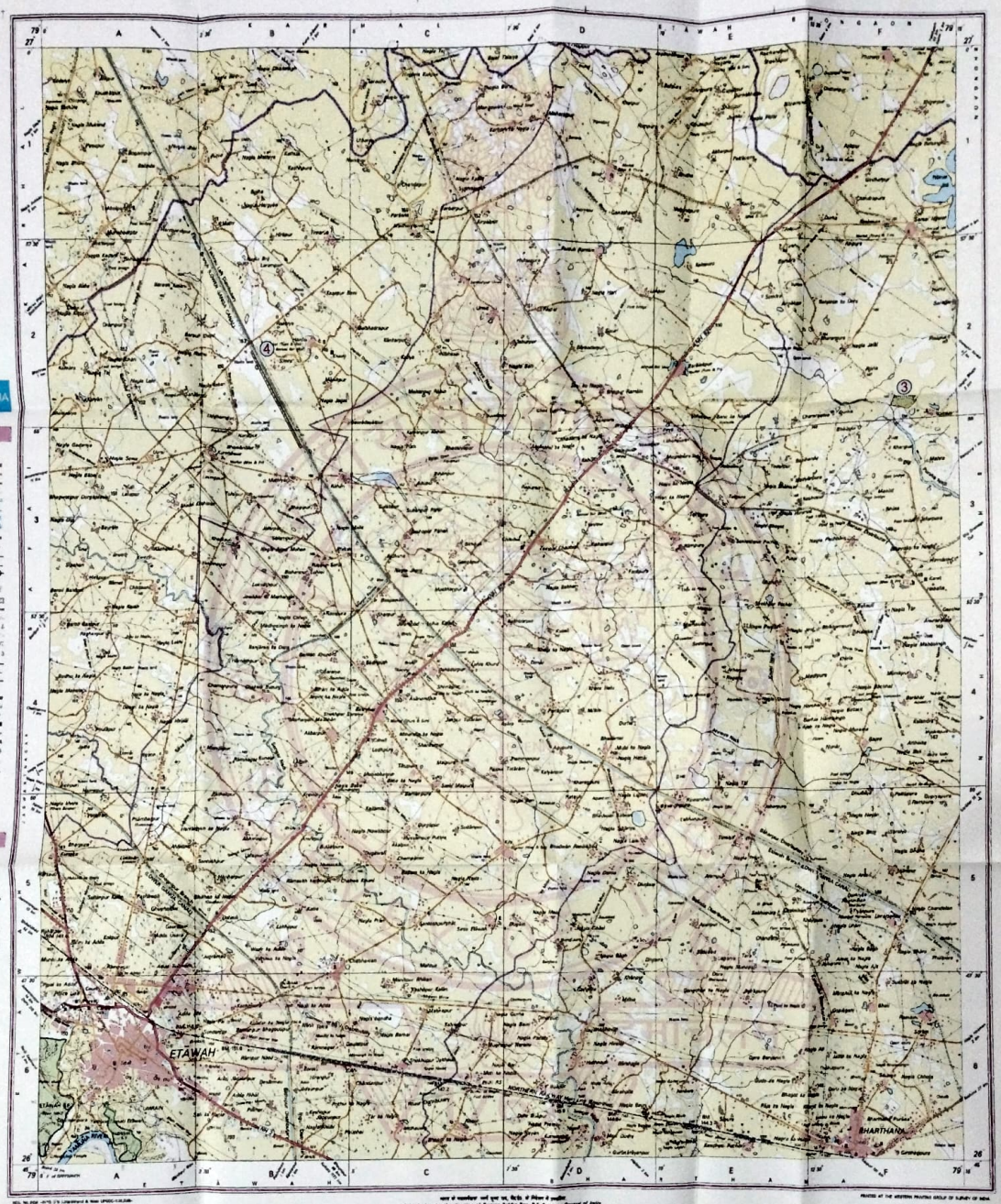
Compensatory Afforestation Location

Location		Area
Baroda Dang Range-Bar, Lalitpur,Kannauj	=	40.00 hectare

प्रभागीय वनाधिकारी
वनप्रभाग
कन्नौज

Sol Topo Sheet Showing "proposed forest land in Etawah forest division for plantation in compliance with condition 11 – In lieu of widening of National Highway-91 road from Km.289 to 356 in district Kannauj instructions given by the Ministry of Environment, Forest and Climate Change, Government of India, in principle acceptance of Proposal No. FP/UP/ROAD/26451/2017"

Etawah Forest Division



NOT FOR EXPORT

OPEN SERIES MAP

No. G44H1

Scale 1:50,000

भारतीय सर्वेक्षण विभाग SURVEY OF INDIA

CONVENTIONAL SYMBOLS

Projection – UTM Datum – WGS 84

1:50,000

Legend

Compensatory Afforestation Location

Location		Area
(3) Sarsai Nawar	=	20.0 hectare
(4) Etawah Branch Nahar Mill	=	15.0 hectare

(जवाहर लाल गुप्ता) प्रभागीय वनाधिकारी कन्नौज वन प्रभाग कन्नौज

(पी० पी० सिंह) क्षेत्रीय वन अधिकारी भरथना (इटावा)

(शिवे प्रसाद) क्षेत्रीय वन अधिकारी भरतेहर (इटावा)

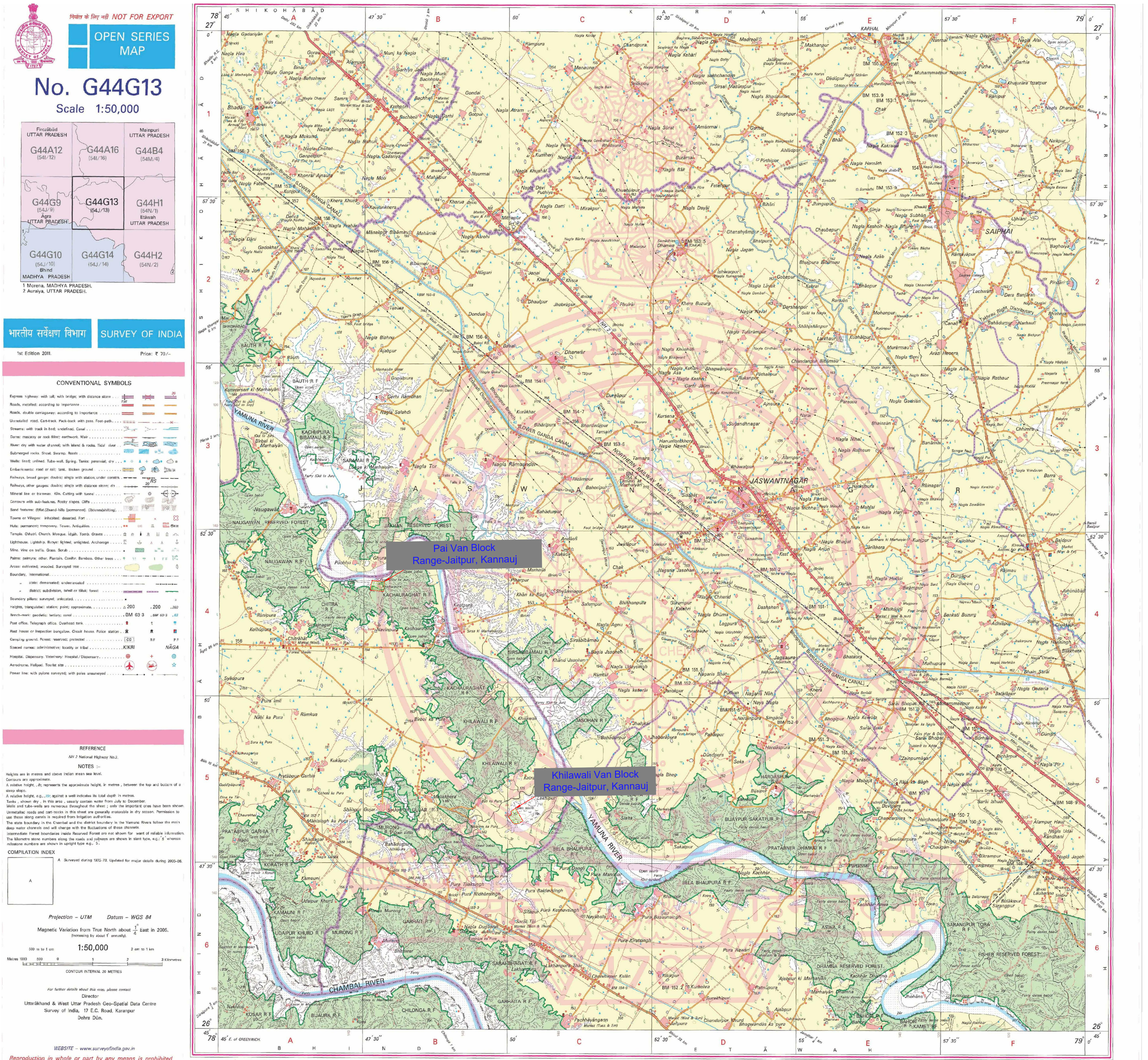
(संजय सिंह) उप प्रभागीय वनाधिकारी सामाजिक वानिकी प्रभाग, इटावा

(अनुज कुमार गुप्ता) प्रभागीय निदेशक सामाजिक वानिकी प्रभाग, इटावा

भूमिधोजना निदेशक वन-उप्र, इटावा सामाजिक वानिकी प्रभाग इटावा-कन्नौज

Sheet-02

SOI TOPO SHEET SHOWING PROPOSED COMPENSATORY AFFORESTATION LAND IDENTIFIED IN PAI VAN BLOCK AND KHILAWALI VAN BLOCK IN AGRA FOREST DIVISION FOR COMPENSATORY AFFORESTATION FOR 'DIVERSION OF PROTECTED FOREST LAND FOR REHABILITATION AND UP-GRADATION TO 4-LANE WITH PAVED SHOULDERS CONFIGURATION FROM NAVI GANJ TO MITRASEN SECTION (KM 289.000 TO KM 356.000) PACKAGE-IV SECTION OF NATIONAL HIGHWAY-91 IN KANNAUJ DISTRICTS IN THE STATE OF UTTAR PRADESH'



Compensatory Afforestation Location

Location		Area
Pai Van Block, Range-Jaitpur, Kannauj	=	10.00 hectare
Khilawali Van Block, Range-Jaitpur, Kannauj	=	10.00 hectare

SOI TOPO SHEET SHOWING PROPOSED COMPENSATORY AFFORESTATION LAND IDENTIFIED IN PAI VAN BLOCK IN KHILAWALI FOREST DIVISION FOR COMPENSATORY AFFORESTATION FOR 'DIVERSION OF PROTECTED FOREST LAND FOR REHABILITATION AND UP-GRADATION TO 4-LANE WITH PAVED SHOULDERS CONFIGURATION FROM NAVI GANJ TO MITRASEN SECTION (KM 289.000 TO KM 356.000) PACKAGE-IV SECTION OF NATIONAL HIGHWAY-91 IN KANNAUJ DISTRICTS IN THE STATE OF UTTAR PRADESH'

निर्यात के लिए नहीं NOT FOR EXPORT

OPEN SERIES MAP

No. G44G13

Scale 1:50,000

Firozābād UTTAR PRADESH G44A12 (54I/12)	G44A16 (54I/16)	Mainpuri UTTAR PRADESH G44B4 (54M/4)
G44G9 (54I/9) Agra UTTAR PRADESH	G44G13 (54I/13)	G44H1 (54N/1) Etāwah UTTAR PRADESH
G44G10 (54I/10) Bhind MADHYA PRADESH	G44G14 (54I/14)	G44H2 (54N/2) [2]

1 Morena, MADHYA PRADESH.
2 Auraiya, UTTAR PRADESH.

भारतीय सर्वेक्षण विभाग SURVEY OF INDIA

1st Edition 2011 Price: ₹ 70/-

CONVENTIONAL SYMBOLS

Expressway with toll, with bridge; with distance stone
Roads, metalled: according to importance
Roads, double carriageway: according to importance
Unmetalled road. Cart-track. Pack-track with pass. Foot path
Streams: with track in bed; undefined. Canal
Dams: masonry or rock fill/es; earthwork. Weir
River: dry with water channels with islands & rocks. Tidal river
Submerged rocks. Shoal. Swamp. Reeds
Wells: lined; unlined. Tube-well. Spring. Tanks: perennial; dry
Embankments: road or rail; tank. Broken ground
Railways, broad gauge: double or single with station, under construction
Railways, other gauges. double; single with distance stone; etc
Mineral line or tramway. Kiln. Cutting with tunnel
Crevasse with soil-fissures. Rocky slopes. Cliffs
Sand features: (Tiba.)Sand-hills (permanent). (2)Dunes(shifting).
Towns or Villages: inhabited; deserted. Fort
Huts: permanent; temporary. Tower. Antiquities.
Temple. Chhatri. Church. Mosque. Idgah. Tomb. Gravel
Lighthouse. Lightship. Buoys: lighted, unlighted. Anchorage
Palms. Vine on trellis. Grass. Scrub
Plains: palmyra; other. Plantain. Conifer. Bamboo. Other trees
Areas: cultivated, irrigated. Surveyed tank
Boundary, international
" state: demarcated; undemarcated
" district; subdivision, tahsil or taluk; forest
Boundary pillars: surveyed; unlocated
Heights, triangulated: station; point; approximate. △ 200 .200 .200
Bench-mark: geodetic; tertiary; canal . BM 63·3 BM 63·3
Post office. Telegraph office. Overhead tank
Rest house or inspection bungalow. Circuit house. Police station
Camping ground. Forest: reserved; protected
Spaced names: administrative; locality or tribal ..... KIKRI NĀGA
Hospital. Dispensary. Veterinary: Hospital / Dispensary.
Aerodrome. Heliport. Tourist site
Power line: with pylons surveyed; with poles unsurveyed

REFERENCE

NH 2 National Highway No.2.

NOTES :-

Heights are in metres and above Indian mean sea level.
Contours are approximate.
A relative height, e.g., 18, represents the approximate height in metres, between the top and bottom of a steep slope.
A relative height, e.g., 18 m against a well indicates its total depth in metres.
Tanks, shown dry, in this area, usually contain water from July to December.
Wells and tube-wells are numerous throughout the sheet; only the important ones have been shown.
Unmetalled roads and cart-tracks in this sheet are generally motorable in dry season. Permission to use these along canals is required from irrigation authorities.
The state boundary in the Chambal and the district boundary in the Yamuna Rivers follow the main deep water channels and will change with the fluctuations of these channels.
Intermediate Forest boundaries inside Reserved Forest are not shown for want of reliable information.
The kilometre stone numbers along the roads and railways are shown in slant type, e.g., 5 whereas milestone numbers are shown in upright type e.g., 5.

COMPILATION INDEX

A Surveyed during 1972-73. Updated for major details during 2005-06.

Projection – UTM Datum – WGS 84

Magnetic Variation from True North about $\frac{1}{4}°$ East in 2006. [Increasing by about 1' annually].

1:50,000

500 m to 1 cm 2 cm to 1 km

Metres 1000 500 0 1 2 3 Kilometres

CONTOUR INTERVAL 20 METRES

For further details about this map, please contact

Director
Uttarākhand & West Uttar Pradesh Geo-Spatial Data Centre
Survey of India, 17 E.C. Road, Karanpur
Dehra Dūn.

WEBSITE – www.surveyofindia.gov.in

Reproduction in whole or part by any means is prohibited without the written permission of Survey of India, the National Mapping Agency.

© GOVERNMENT OF INDIA COPYRIGHT, 2011.

Khilawali-2
Range- Jaitpur,Khilawali,~~Kannauj~~ Agra

Khilawali-1
Range- Jaitpur,Khilawali,~~Kannauj~~ Agra

REG. No P D F-WPG D H (Uttarākhand & West Uttar Pradesh-50000)

भारत के महासर्वेक्षक स्वर्ण सुब्बा राव, बी.ई., के निदेशन में प्रकाशित,
Published under the direction of Swarn Subba Rao, B.E., Surveyor General of India,
Survey of India, Hāthibarkala Estate, Post Box No.37, Dehra Dūn-248001 (Uttarākhand),
Department of Science & Technology, Government of India.

PRINTED AT THE WESTERN PRINTING GROUP OF SURVEY OF INDIA

Legend

Compensatory Afforestation Location

Location		Area
Khilawali-1	=	10.00 hectare
Khilawali-2	=	10.00 hectare

Forest Block - Khilawali, Range- Jaitpur ,~~Kannauj~~ Agra

प्रभागीय निदेशक
सामाजिक वानिकी प्रभाग
आगरा

क्षेत्रीय वन अधिकारी
जैतपुर रेंज
सा.वा. वन प्रभाग, आगरा

MANAGER (Tech)
NHAI, PIU, KANPUR(U.P.)

Project Director
National Highways Authority of India
P.I.U.,Kanpur

प्रभागीय वनाधिकारी
कन्नौज वन प्रभाग
कन्नौज