

FORM
(for projects other than linear projects)
Government of Uttar Pradesh
Office of the District Collector, Sonebhadra

No.....

Dated.....


TO WHOMSOEVER IT MAY CONCERN


In compliance of the Ministry of Environment and Forests (MoEF), Government of India's letter No. 11-9/98-FC (pt.) dated 3rd August 2009 where in the MoEF issued guidelines on submission of evidences for having initiated and completed the process of settlement of rights under the Scheduled Tribes and other Traditional Forest Dwellers (recognition of Forest Rights) Act 2006 (FRA, for short) on the forest land proposed to be diverted for non-forest purposes, it is certified that **0.96** hectares of forest land proposed to be diverted in favour of **PD PWD** (name of user agency) for Construction of **Prathmik Pathshala to Khebandha Link Road** (purpose for diversion of forest land) in **Sonebhadra** district falls within jurisdiction of **Ghatihata** village(s) in Robertsganj tehsil.

It is further certified that:

- (a) The complete process for identification and settlement of rights under the FRA has been carried out for the entire **0.96** hectares of forest land proposed for diversion. A copy of records of all consultation and meetings of the Forest Rights Committee (s), Gram Sabha (s), Sub-Division Level Committee (s) and the District Level Committee are enclosed as annexure.
- (b) The proposal for such diversion (with full details of the project and its implications; in vernacular/ local language) have been placed before each concerned Gram Sabha of forest-dwellers, who are eligible under the FRA;
- (c) The each of concerned Gram Sabha (s), has certified that all formalities/ processes under the FRA have been carried out, and that they have given their consent to the proposed diversion and the compensation and ameliorative measures, if any, having understood the purpose and details of proposed diversion. A copy of certificate issued by the Gram Sabha of **Ghatihata** villages (s) is enclosed as annexure.
- (d) The discussion and decisions on such proposals had taken place only when there was a quorum of minimum 50% of the members of Gram Sabha present;
- (e) The diversion of forest land for facilities managed by the Government as required under section 3 (2) of the FRA have been completed and the Gram Sabhas have given their consent to it;
- (f) The rights of Primitive Tribal Groups and Pre-Agricultural Communities, where applicable have been specifically safeguarded as per section 3 (1) (e) of the FRA.


Encl.: As above



(बी० एस० रावत)
अधिसायी अभियन्ता
ग्रामीण खण्ड लो०नि०वि०
सोनभद्र


Signature
(Full name and official seal of the District Collector)

प्रमाण पत्र

प्रमाणित किया जाता है कि लोक निर्माण विभाग सोनभद्र उ०प्र० सरकार द्वारा प्रस्तावित सम्पर्क मार्ग प्रा० पा० से खेबन्धा सम्पर्क मार्ग का अवशेष भाग तक सम्पर्क मार्ग की लम्बाई 1.60 कि०मी० तथा चौड़ाई 6.00 कि०मी० वनभूमि हस्तोन्तरण हेतु प्रस्तावित किया गया है, जो न्यूनतम है। इसके अतिरिक्त कोई विकल्प नहीं है।


अधिशाली अभियन्ता
प्रान्तीय खण्ड लो०नि०वि०
सोनभद्र।


जिलाधिकारी
सोनभद्र।