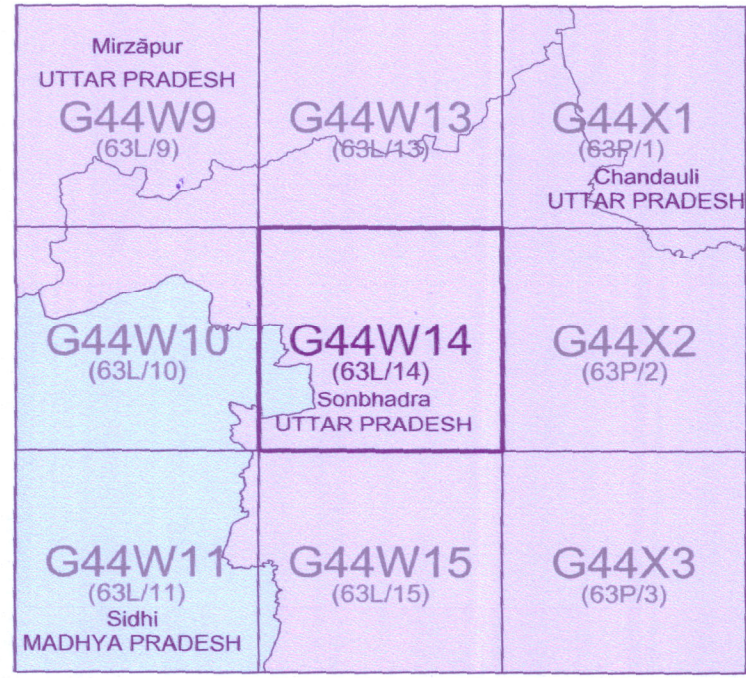


No. G44W14  
Scale 1:50,000



PLOTTER PRINT

भारतीय सर्वेक्षण विभाग SURVEY OF INDIA

1st Edition 2011. Price : Rs. 70/-

CONVENTIONAL SYMBOLS

- Express highway with toll; with bridge, with distance stone
- Roads, metalled: according to importance
- Roads, double carriageway, according to importance
- Unmetalled road, Cart-track, Pack-track with pass, Foot-path
- Streams: with track in bed, undrained, Canal
- Dams: masonry or rock-filled, earthen, Weir
- River: dry with water channel, with island & rocks, Tidal river
- Submerged rocks, Shoal, Swamp, Reeds
- Wells: lined, unlined, Tube-well, Spring, Tanks: perennial, dry
- Embankments: road or rail, tank, Broken ground
- Railways, broad gauge: double, single with station, under constr.
- Railways, other gauges: double, single with distance stone, do.
- Mineral line or tramway, Kln. Cutting with tunnel
- Contours with sub-features, Rocky slopes, Cliffs
- Sand features: (1)flat, (2)sand-hills(permanent), (3)dunes(shifting)
- Towns or Villages: inhabited, deserted, Fort
- Huts: permanent, temporary, Tower, Antiquities
- Temple, Chhatri, Church, Mosque, Idgah, Tomb, Graves
- Lighthouse, Lightship, Buoys: lighted, unlighted, Anchorage
- Mine, Vine on trellis, Grass, Scrub
- Palm: palmyra; other, Plantain, Conifer, Bamboo, Other trees
- Areas: cultivated, wooded, Surveyed tree
- Boundary, international
- state: demarcated, undemarcated
- district: subdivision, tahsil or taluk, forest
- Boundary pillars: surveyed, unlocated
- Heights, triangulated: station, point, approximate
- Bench-mark: geodetic, tertiary, canal
- Post office, Telegraph office, Overhead tank
- Rest house or inspection bungalow, Circuit house, Police station
- Camping ground, Forest: reserved, protected
- Spaced names: administrative, locality or tribal
- Hospital, Dispensary, Veterinary Hospital/Dispensary
- Aerodrome, Helipad, Tourist site
- Power line: with pylons surveyed, with poles unsurveyed

Legend

- GPS Coordinate Locations

Prathmik Pathsala to Khebandha Road


Part-A

Part-B

NOTES:-

Contours are approximate.  
A relative height, & represents the approximate height, in metres, between the top and bottom of a steep slope.  
The kilometre stone numbers along roads and canals are shown in slant type, e.g., "S" whereas milestone numbers are shown in upright type, e.g., "5".  
Wells are numerous throughout the sheet; only the important ones have been shown.  
All cart-tracks and unmetalled roads in this sheet are generally motorable in dry season. Permission to use those along canals and trade forest is required from the Irrigation and Forest authorities, respectively.  
Tanks, shown dry in this area, usually contain water from July to March.  
The Reserved Forest boundaries in this sheet have not been shown for want of reliable information.


COMPILATION INDEX



Projection - UTM Datum - WGS 84

Magnetic Variation from True North about 1° West in 2005.  
(Decreasing by about 1" annually)

1:50,000



For further details about this map, please contact  
Director  
East Uttar Pradesh Geo-Spatial Data Centre  
Survey of India  
B-2 Block, 2nd Floor, PICUP Bhawan, Gomti Nagar, Lucknow.

WEBSITE - www.surveyofindia.gov.in

Reproduction in whole or part by any means is prohibited

