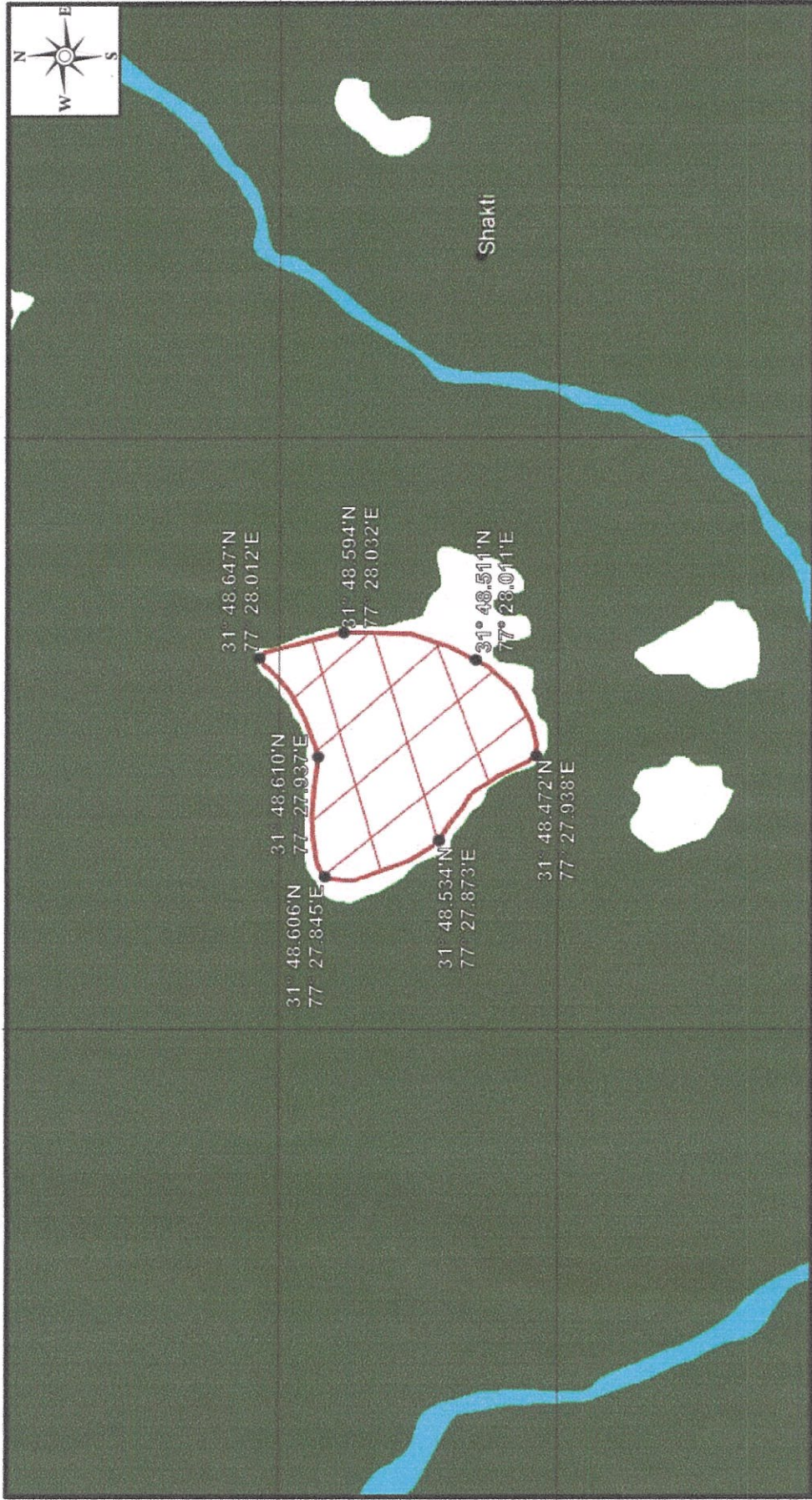


# Digital Land Use Map of Proposed CA-Site (6 Hect.) for C/o 11 KV HT transmission line to unelectrified village Shagaur, Shakti Moror in Banjar Block District Kullu (H.P.)

77°27'701"E

77°28'186"E



31°48'634"N

31°48'634"N

31°48'461"N

31°48'461"N

77°27'701"E

77°28'186"E



SCALE



*CS*

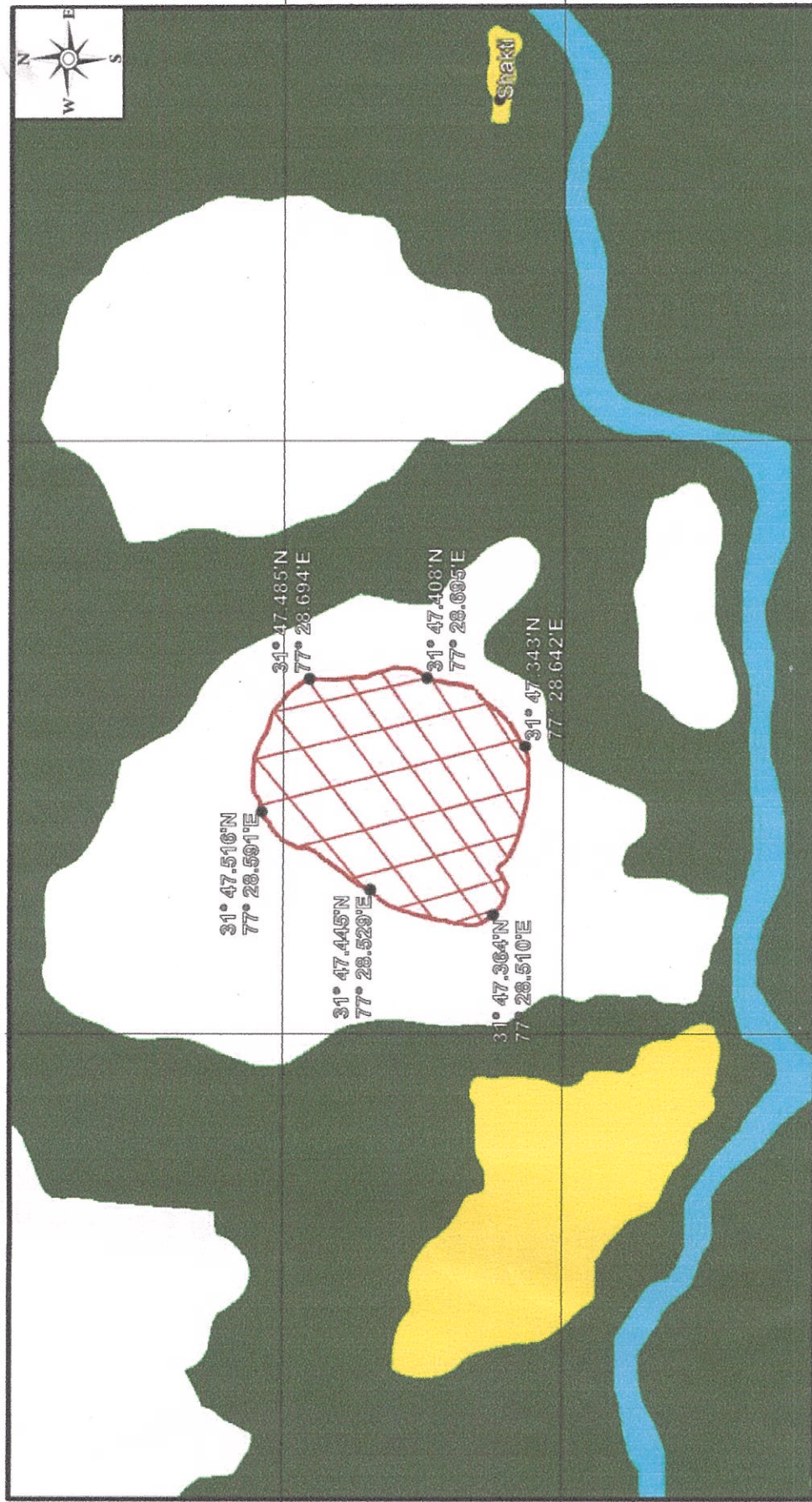
Divisional Forest Officer  
Great Himalayan National Park  
Shamshi, Kullu (H.P.)-175123

*Rajiv*  
R.O. Wild Life Saini

# Digital Land Use Map of Proposed CA-Site (7 Hect.) for C/o 11 KV HT transmission line to unelectrified village Shagaar, Shakti Moror in Banjar Block District Kullu (H.P.)

77°28'414"E

77°28'879"E



31°47'505"N

31°47'324"N

31°47'505"N

31°47'324"N

77°28'414"E

77°28'879"E

Index	
	Proposed CA-Site
	Forest Land
	Open Land
	River/Nallah
	Private Land

SCALE



*CS*

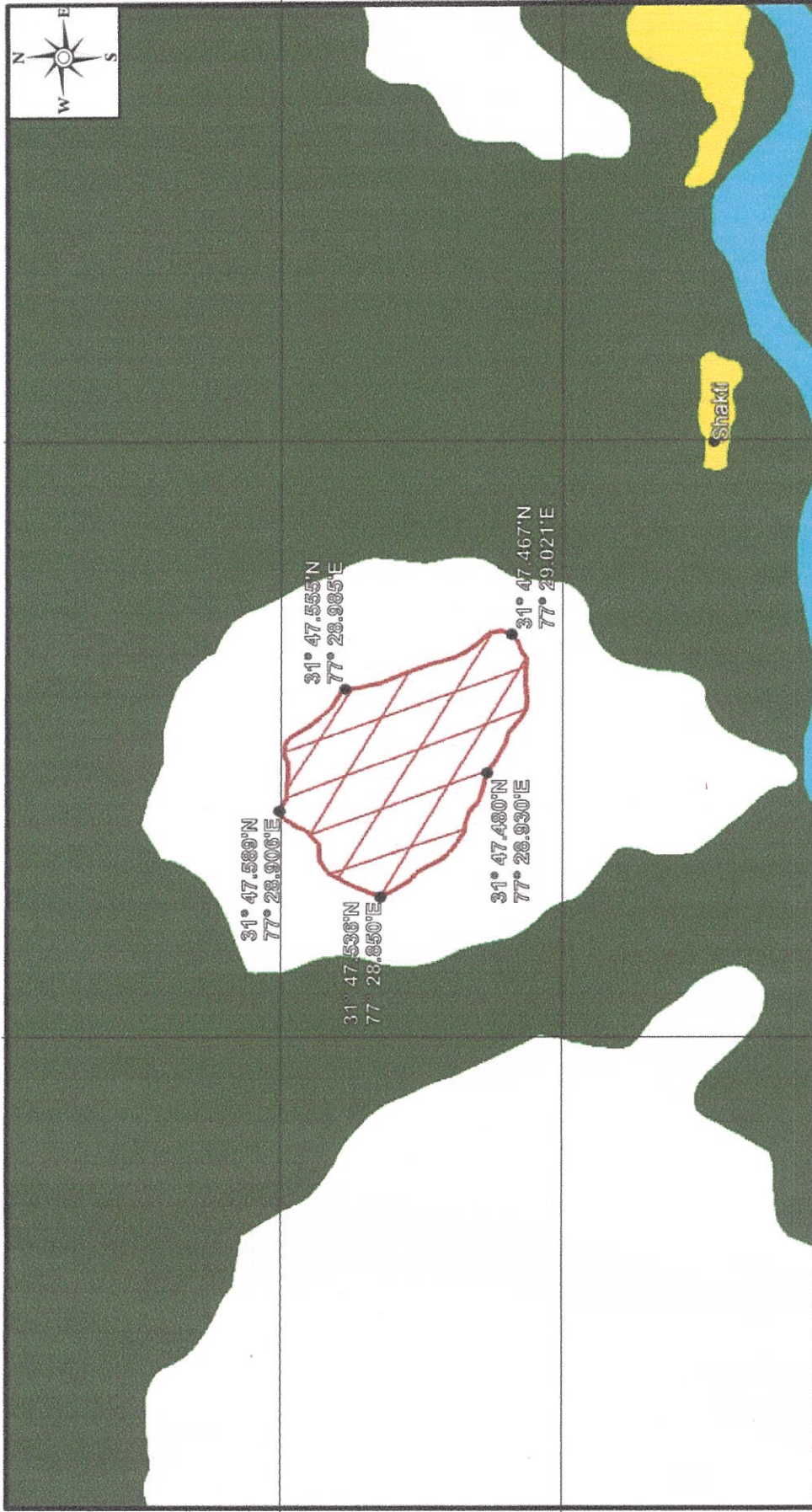
Divisional Forest Officer  
Great Himalayan National Park  
Shamsli, Kullu (H.P.)-175126

*Pravin*  
R.O. SHAMSALI

**Digital Land Use Map of Proposed CA-Site (4 Hect.) for C/o 11 KV HT transmission line to unelectrified village Shagaaur, Shakti Moror in Banjar Block District Kullu (H.P.)**

77°28'758"E

77°29'149"E



31°47'589"N

31°47'436"N

31°47'589"N

31°47'436"N

77°28'758"E

77°29'149"E

Index	
	Proposed CA-Site
	Forest Land
	Open Land
	River/Nallah
	Private Land

SCALE

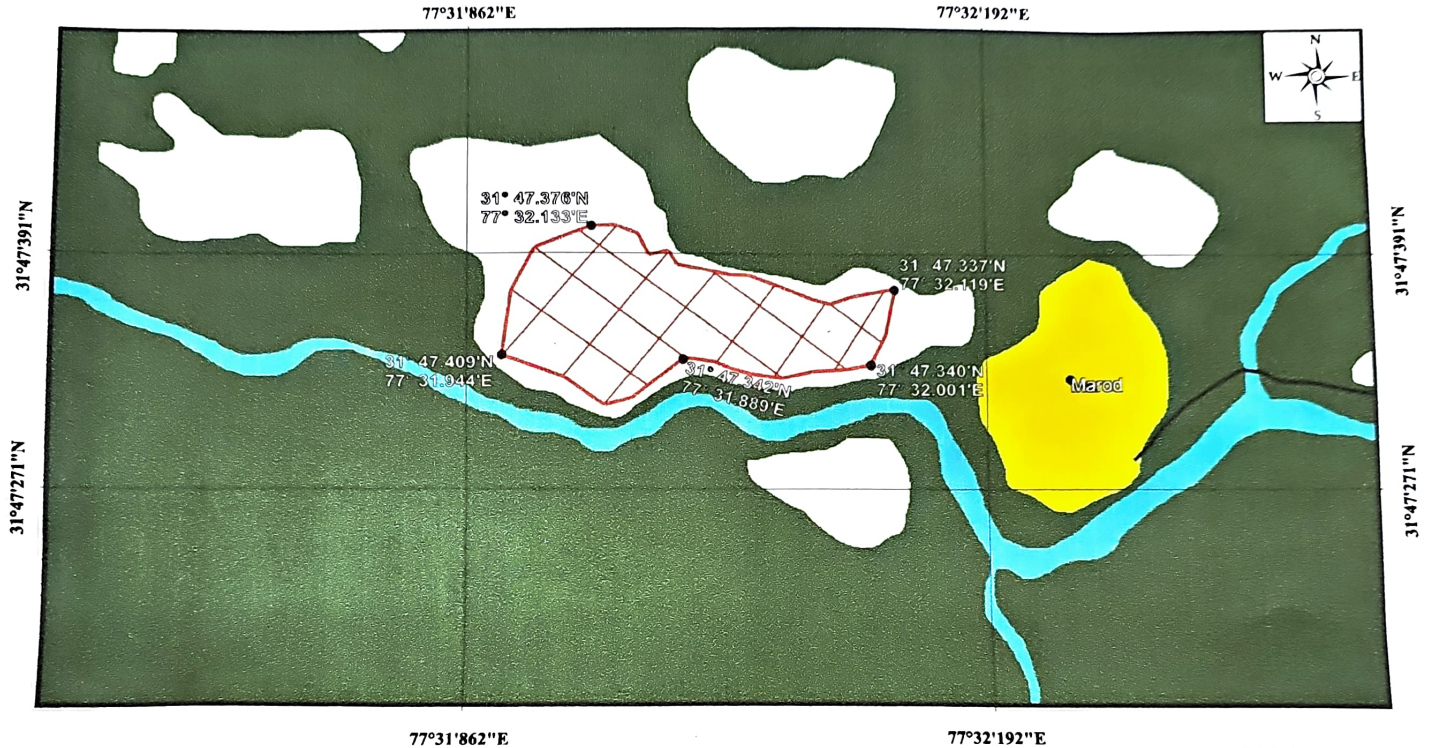


*CS*

*Divisional Forest Officer  
Great Himalayan National Park  
Shimshi, Kullu (H.P.)-175126*

*Review  
R.O. Wild Life Section*

# Digital Land Use Map of Proposed CA-Site (3.88 Hect.) for C/o 11 KV HT transmission line to unelectrified village Shagaur, Shakti Moror in Banjar Block District Kullu (H.P.)



Index	
	Proposed CA-Site
	River/Nallah
	Private Land
	Forest Land
	Open Land
	Road

*Ranjit*  
 Range Forest Officer  
 Wild Life Range  
 Sainj

Divisional Forest Officer  
 Great Himalayan National Park  
 Shamshi, Kullu (H.P.)-175123

SCALE  
 125 250 500 Meters