PROPOSED FOREST AREA FOR THE 800KV HVDC RAIGARH(WR) TO PUGALUR (SR-II) TRANSMISSION LINE
MIDDLE PORTION MATHUR TO MECHERI
KALAPPAMBADI R.F (AP103 - AP104) IN DHARMAPURI DISTRICT

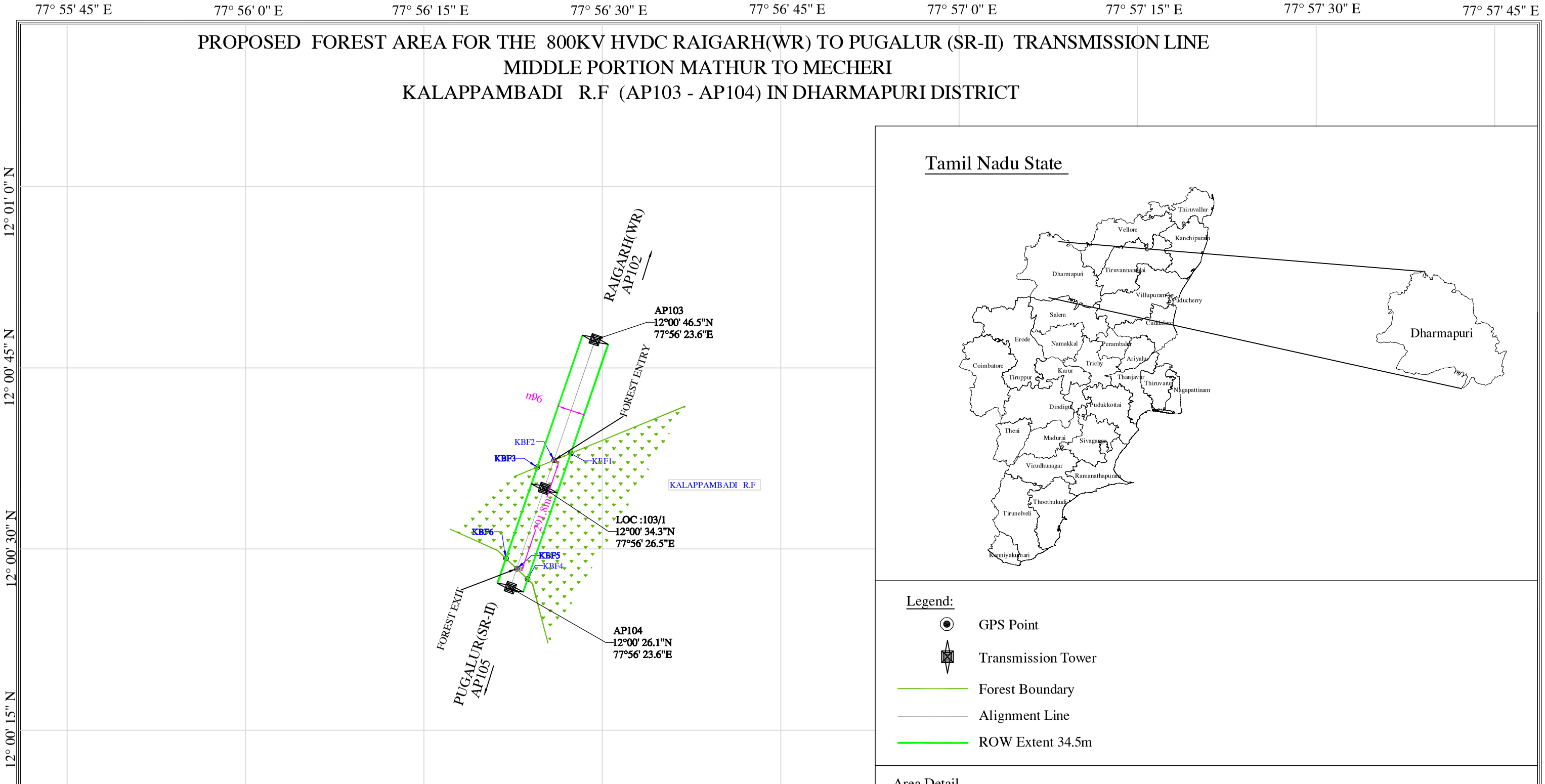

SL.NO	POINTS	LATITUDE	LONGITUDE	EASTING	NORTHING
1	KBF1	12°0' 37.1"N	77°56' 28.8"E	820308.157	1329408.044
2	KBF2	12°0' 36.6"N	77°56' 27.3"E	820265.690	1329390.529
3	KBF3	12°0' 36.0"N	77°56' 25.9"E	820223.223	1329373.014
4	KBF4	12°0' 26.8"N	77°56' 25.0"E	820198.654	1329088.349
5	KBF5	12°0' 27.6"N	77°56' 24.1"E	820171.136	1329114.477
6	KBF6	12°0' 28.5"N	77°56' 23.2"E	820143.617	1329140.604

Legend:

- GPS Point
- Transmission Tower
- Forest Boundary
- Alignment Line
- ROW Extent 34.5m

Area Detail

Length Of Forest : 291.8m
Hectare : 2.0133
Sq Meters : 20133.962
Sq Feet : 216720.163
Acres : 4.975

Prepared By:

Megastar Survey & Consultants (India) Pvt. Ltd.
1/258, Plot No.41 & 42, Palaniappa Nagar,
Vanagaram, Chennai-600 095
Tel : +91-44-24763021/65554475

PROPOSED FOREST AREA FOR THE 800KV HVDC RAIGARH(WR) TO PUGALUR (SR-II) TRANSMISSION LINE
MIDDLE PORTION MATHUR TO MECHERI
KALAPPAMBADI R.F (AP106 - AP109) IN DHARMAPURI DISTRICT

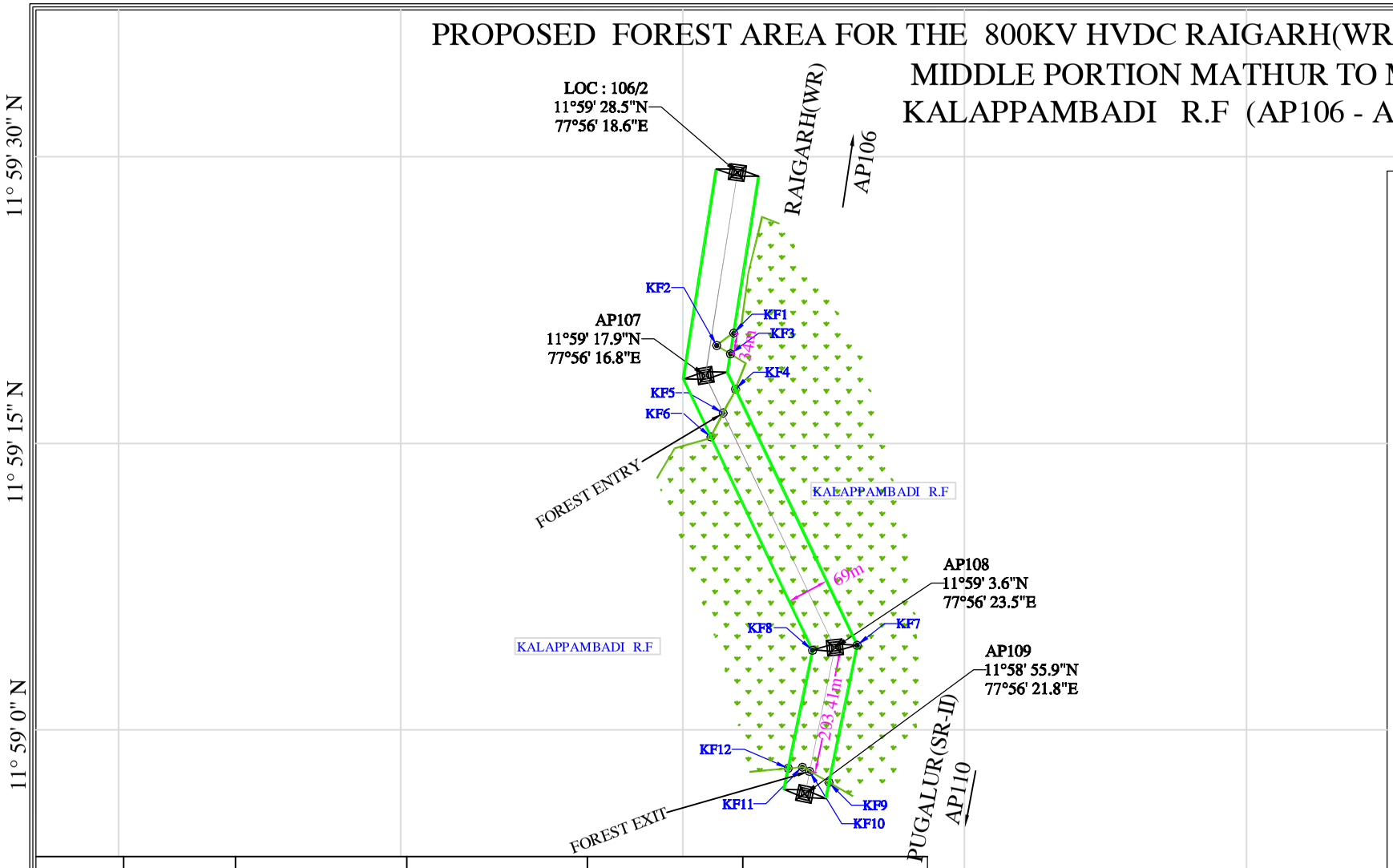

SL.NO	POINTS	LATITUDE	LONGITUDE	EASTING	NORTHING
1	KF1	11°59' 20.1"N	77°56' 18.3"E	820017.242	1327035.470
2	KF2	11°59' 19.5"N	77°56' 17.4"E	819989.887	1327015.286
3	KF3	11°59' 19.0"N	77°56' 18.1"E	820011.934	1327001.930
4	KF4	11°59' 17.2"N	77°56' 18.4"E	820019.972	1326945.265
5	KF5	11°59' 15.9"N	77°56' 17.7"E	820000.120	1326906.728
6	KF6	11°59' 14.7"N	77°56' 17.0"E	819980.332	1326868.056
7	KF7	11°59' 3.7"N	77°56' 24.7"E	820216.104	1326532.633
8	AP108	11°59' 3.6"N	77°56' 23.5"E	820180.138	1326528.976
9	KF8	11°59' 3.5"N	77°56' 22.3"E	820144.019	1326524.573
10	KF9	11°58' 56.5"N	77°56' 23.1"E	820170.841	1326311.734
11	KF10	11°58' 57.1"N	77°56' 22.1"E	820139.308	1326329.711
12	KF11	11°58' 57.3"N	77°56' 21.7"E	820127.824	1326336.496
13	KF12	11°58' 57.3"N	77°56' 21.0"E	820105.058	1326334.429

Tamil Nadu State

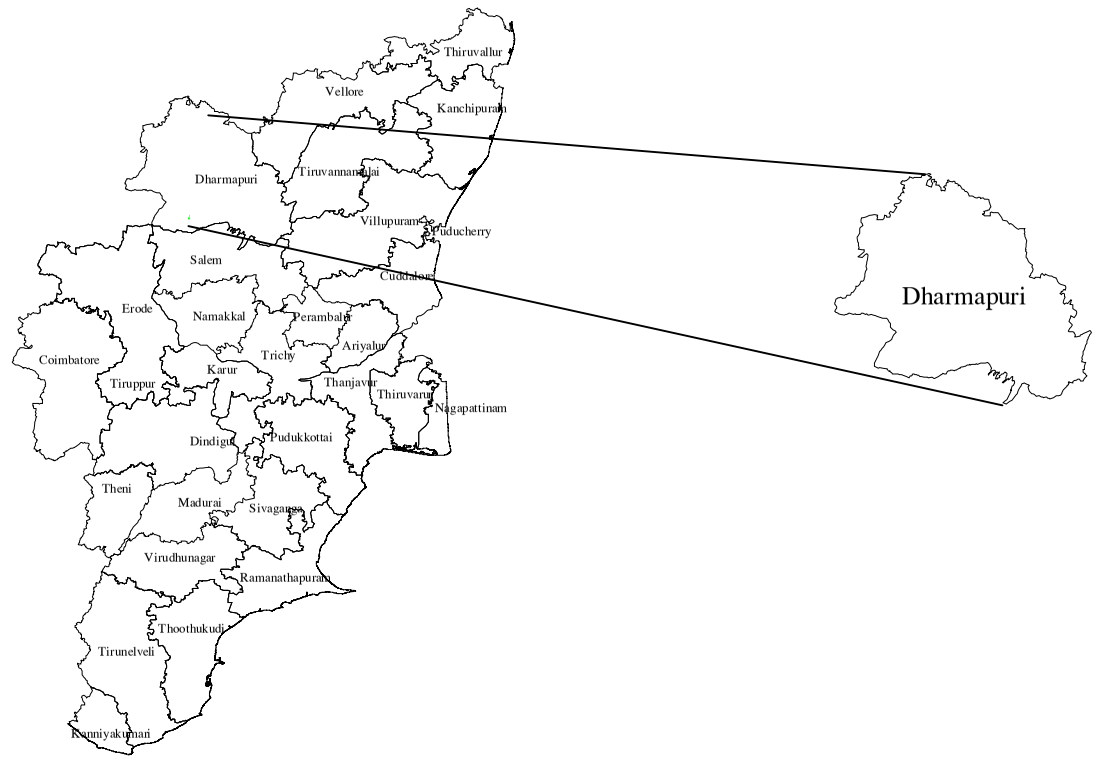

Legend:

- GPS Point
- Transmission Tower
- Forest Boundary
- Alignment Line
- ROW Extent 34.5m

Area Detail

Length Of Forest : 655.86m
Hectare : 4.3453
Sq Meters : 43453.623
Sq Feet : 467730.905
Acres : 10.7376

Prepared By:

Megastar Survey & Consultants (India) Pvt. Ltd.
1/258, Plot No.41 & 42, Palaniappa Nagar,
Vanagaram, Chennai-600 095
Tel : +91-44-24763021/65554475