






NOTES:-

1. ALL DIMENSIONS ARE IN METERS.
2. PROJECTION SYSTEM AS PER WGS -84 GRID UTM ZONE 43 N

LEGEND:-

TEMPORARY ACQUISITION	
PERMANENT ACQUISITION	
PERMANENT ACQUISITION (Below Ground Area)	
DHARAVI STATION	
PROTECTED FOREST	NILL
ACQUIRE FOREST	NILL
PRIVATE FOREST	NILL
RESERVED FOREST	REQUIRED


आर. रमणा
कार्यकारी संचालक (नियोजन)
मुंबई मेट्रो रेल कॉर्पोरेशन लि

PROJECT

METRO III

DRG TITLE

PLAN SHOWING PROPOSED METRO STATION OF
DHARAVI LOCATION ON FOREST MAP.

CLIENT

 MUMBAI METRO RAIL CORPORATION.
BANDRA KURLA COMPLEX BANDRA (E), MUMBAI

 TANDON URBAN SOLUTIONS PVT LTD
VIDYANAGAR MARG, KALINA,
SANTACRUZ (E), MUMBAI - 400 098.

PREPARED BY: CHECKED BY:

APPROVED BY:

DWG NO

DATE :

SCALE

MMRC/DHR/ST/FRW/01

12/08/2015

1:5000

