



निर्वात के लिए नहीं NOT FOR EXPORT

OPEN SERIES  
MAP

No. F42X1&X2

Scale 1:50,000




भारतीय सर्वेक्षण विभाग SURVEY OF INDIA

1st Edition 2012.

Price: ₹ 77/-

CONVENTIONAL SYMBOLS




REFERENCES

NY 65 National Highway No. 65 SW Shanty Waste

NOTES :

Highs and Contours not shown above 1000 m.  
A relative height, 50, represents the approximate height, in metres, between the top and bottom of a steep slope.  
On Reserved Forest area is not included in any sheet, but is a part of Jangamdi District.  
Tanks shown dry, in this area usually contain water from July to September.


COMPILATION INDEX



Projection - UTM Datum - WGS 84

Magnetic Variation from True North about 1° West in 2005.  
(Decreasing by about 1' annually).

1:50,000



For further details about this map, please contact

Director  
Gujarat, Daman & Diu Geo-Spatial Data Centre  
Survey of India, Sector 10 A  
Gandhinagar.

WEBSITE - www.surveyofindia.gov.in

Reproduction in whole or part by any means is prohibited  
without the written permission of Survey of India, the  
National Mapping Agency.

GOVERNMENT OF INDIA COPYRIGHT, 2012.

MAP SHOWING FOREST AREA / BOUNDRIES AND OTHER AT JOINING AREAS  
LOCATION MAP



ANNEXURE-28



SCALE- 1:50000

LEGEND:

PROPOSED GAS PIPELINE

Located at: D:\Work\pam 50\ISM GUJARAT\06 Sheets 09May11\3 gsm\ISM F42X1&2 41p1&2 HILLSHADE 20jan12.GRS | Size: 667.939 x 677.779 mm | Date: 25-JUN-12 15:12:37 | SmartID: FZ5N5Y | Resolution: ppi | Dot: 1 Inks | Black