
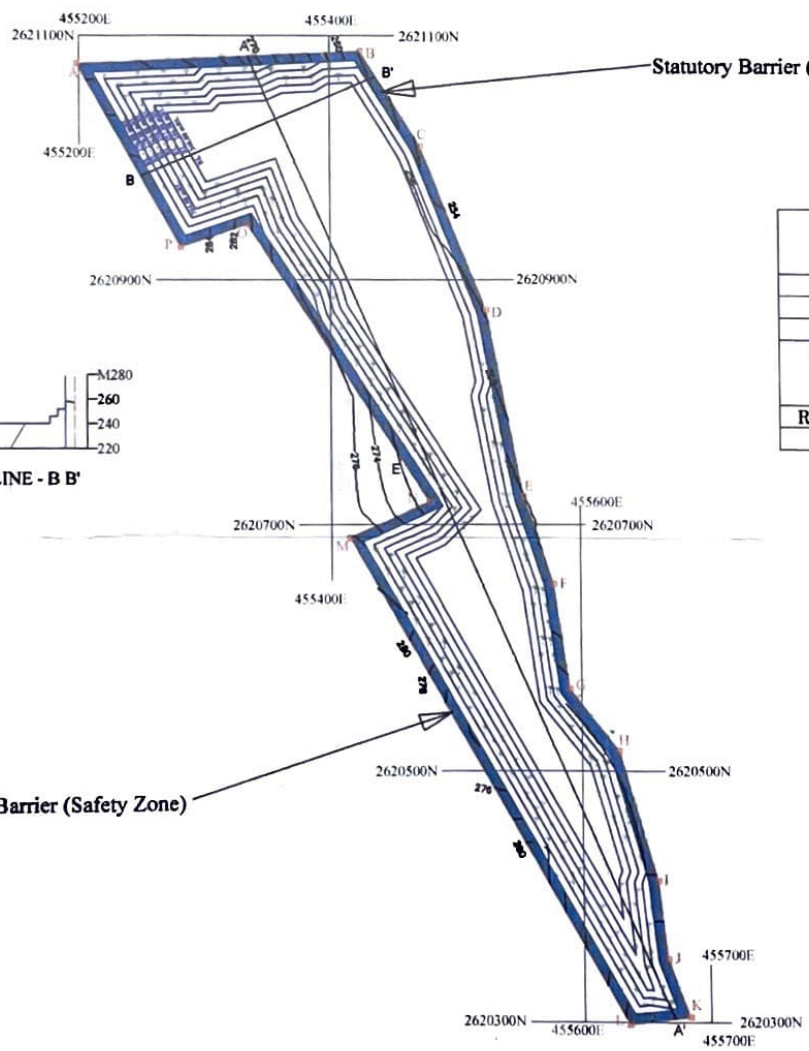




DATE OF SURVEY-20.05.2021

Particulars	Present Position of the Area	Conceptual stage up to mine life
Pits	0.00	8.5952
Dump Site	0.00	0.00
Roads & Building	0.00	0.25
Plantation including Statutory Barrier (safety zone 7.5 m)	0.00	1.571
Remaining Virgin Land	10.4162	0.00
<b>Total Area</b>	<b>10.4162</b>	<b>10.4162</b>



SECTION ALONG LINE - A A'



Statutory Barrier (Safety Zone)

Statutory Barrier (Safety Zone)

SCALE - 1 : 4000




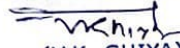
PLATE NO.- 1

**LAND USE PLAN & SECTIONS**

**KELAMELA MARBLE AREA (PLOT No.-2/2019)**  
 NEAR VILLAGE - KELAMELA,  
 TEHSIL - PIPALKHUNT & DISTRICT- PRATAPGARH (RAJASTHAN)

APPLICANT: **M/s RDSA MINING LLP**  
 A-404, AMAR VILAS APARTMENT, MANISH ENCLAVE  
 OPP. NEW RTO OFFICE, BHUWANA, UDAIPUR (RAJ)-313004

SCALE-1 : 4000      AREA- 10.4162 HECT.

**RDSA MINING LLP**  
  
 (V.K. GHIYA)  
 Chief Executive Officer

Authorized Signatory  
 M/s RDSA MINING LLP

PLACE-UDAIPUR  
 DATE- 6/04/2023