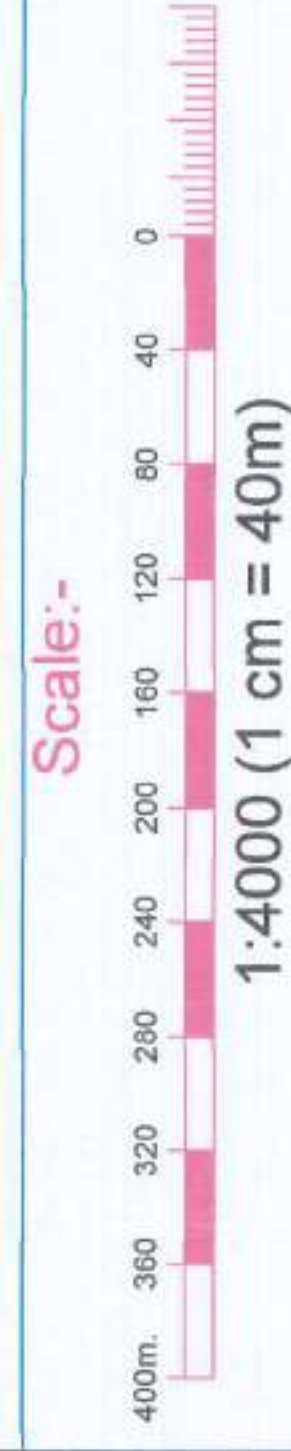


Mouza	Bakain
Thana no.	286(1)
Block	Hunterganj
District	Chatra
Scale:-	1:4000



MOUZA - BAKAIN						
COORDINATE STATEMENT OF PLOT, FOMEST AREA						
POINT ID S.NO	NORTHING	EASTING	LATITUDE	LONGITUDE		
A1	2689568.758	274792.321	24°18'13.72"	84°46'51.38"		
A2	2689560.635	274793.553	24°18'13.45"	84°46'51.42"		
A3	2689549.404	274778.400	24°18'13.41"	84°46'50.89"		
A4	2689551.866	274745.320	24°18'13.48"	84°46'50.78"		
A5	2689551.866	274769.776	24°18'13.48"	84°46'50.58"		
A6	2689548.173	274766.695	24°18'13.46"	84°46'50.47"		
A7	2689560.888	274764.443	24°18'13.77"	84°46'50.39"		
A8	2689563.153	274771.152	24°18'13.85"	84°46'50.61"		
A9	2689510.343	274830.798	24°18'59.91"	84°46'52.82"		
A10	2689466.909	274851.393	24°18'57.51"	84°46'53.58"		
A11	2689447.333	274830.728	24°18'56.87"	84°46'52.86"		
A12	2689484.527	274813.148	24°18'58.07"	84°46'52.21"		
A13	2689491.726	274815.585	24°18'58.31"	84°46'52.29"		
A14	2689499.611	274815.585	24°18'58.56"	84°46'52.29"		
A15	2689510.103	274820.723	24°18'58.97"	84°46'52.47"		

132 KV / 0.3 PH Nattergang, Chara Transmission Line					
Name Of Village	Name of Block	Plot no.	Required Area (Hec.) Protective Zone	Required Area (Hec.)	Remarks
Bikain	Nattergang	263		0.0208	
		241		0.01543	
		235		0.00994	
		260		0.13869	
		228		0.03021	
Total Area in (Hec.)				0.15326	



JHARKHAND URJA SANCHARAN NIGAM LIMITED

PROJECT NAME :- 132KV D/C 3 PH. HUNTERGANJ-CHATRA

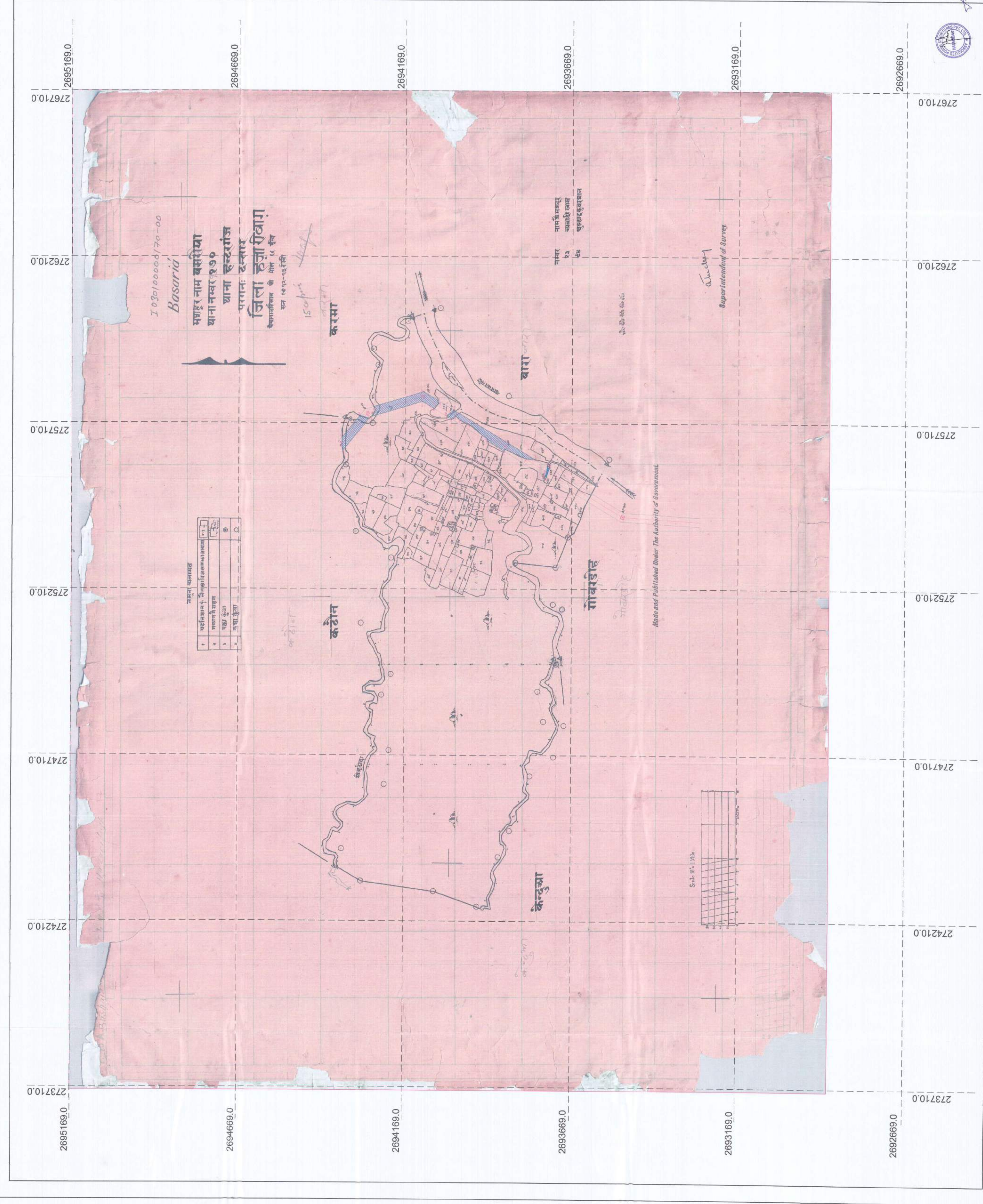
VILLAGE MAP:- BAKAIN

सुनील कुमार SUNIL KUMAR
प्रबंधक/Manager
संरक्षण अवर प्रमोडल / TDS
इमारत ७३ संयोजन विस्ली/US-
पटरा/CHATRA

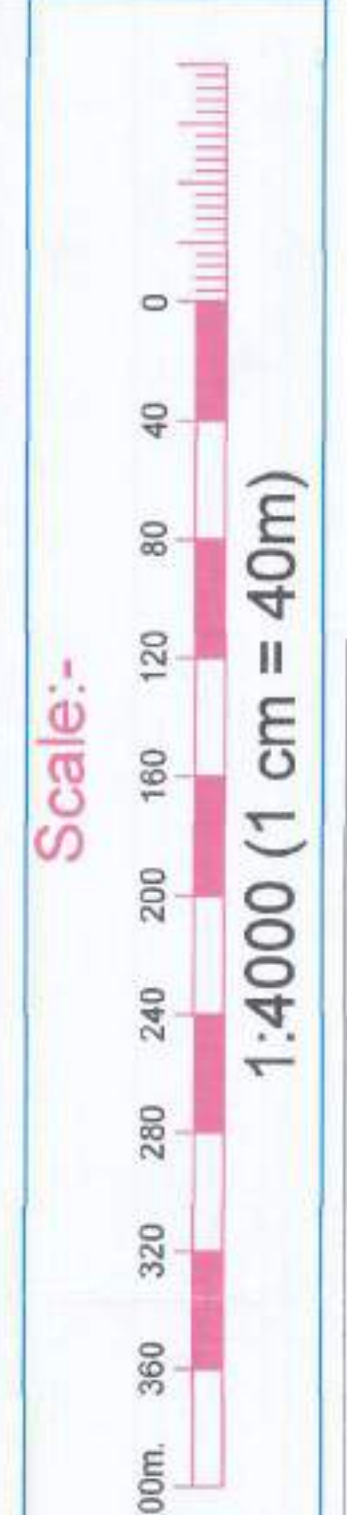
24.9.2020
Anubhav

FOR JUSNL

FOR FOREST DEPT.




Mouza	Basaria
Thana no.	170(1)
Block	Hunterganj
District	Chatra
Scale:-	1:4000



COORDINATE STATEMENT OF REG. FOREST AREA			
POINT NO.	NORTHING	EASTING	LONGITUDE
A1	2694554.257	2757070.370	84°47'19.85"
A2	2694554.563	2757277.764	84°47'19.50"
A3	2694554.056	2757163.825	84°47'19.00"
A4	2694554.297	2757257.766	84°47'19.50"
A5	2694554.860	2757293.805	84°47'20.00"
A6	2694554.839	2757304.044	84°47'20.00"
A7	2694554.480	2757306.800	84°47'20.00"
A8	2694554.007	2757306.800	84°47'20.00"
A9	2694554.506	2757317.153	84°47'20.00"
A10	2694554.071	2757317.153	84°47'20.00"
A11	2694554.236	2757317.153	84°47'20.00"
A12	2694554.313	2757317.153	84°47'20.00"
A13	2694554.157	2757317.153	84°47'20.00"
A14	2694554.116	2757317.153	84°47'20.00"
A15	2694554.288	2757317.153	84°47'20.00"
A16	2694554.071	2757317.153	84°47'20.00"
A17	2694554.148	2757317.153	84°47'20.00"
A18	2694554.095	2757317.153	84°47'20.00"
A19	2694554.271	2757317.153	84°47'20.00"
A20	2694554.193	2757317.153	84°47'20.00"
A21	2694554.630	2757317.153	84°47'20.00"
A22	2694554.480	2757317.153	84°47'20.00"
A23	2694554.056	2757317.153	84°47'20.00"
A24	2694554.022	2757317.153	84°47'20.00"
A25	2694554.236	2757317.153	84°47'20.00"
A26	2694554.004	2757317.153	84°47'20.00"
A27	2694554.600	2757317.153	84°47'20.00"
A28	2694554.624	2757317.153	84°47'20.00"
A29	2694554.609	2757317.153	84°47'20.00"
A30	2694554.793	2757317.153	84°47'20.00"
A31	2694554.842	2757317.153	84°47'20.00"
A32	2694554.217	2757317.153	84°47'20.00"
A33	2694554.716	2757317.153	84°47'20.00"
A34	2694554.553	2757317.153	84°47'20.00"

132 KV D/C 3 PH Hunterganj-Chatra Transmission Line			
Name of Village	Plot no.	Required Area in Hec.	Remarks
Basaria	1	0.00	
	56	0.00	
	55	0.00	
	67	0.00	
	137	0.00	
	138	0.00	
	123	0.00	
	122	0.00	
Total Area in Hec.		0.00	

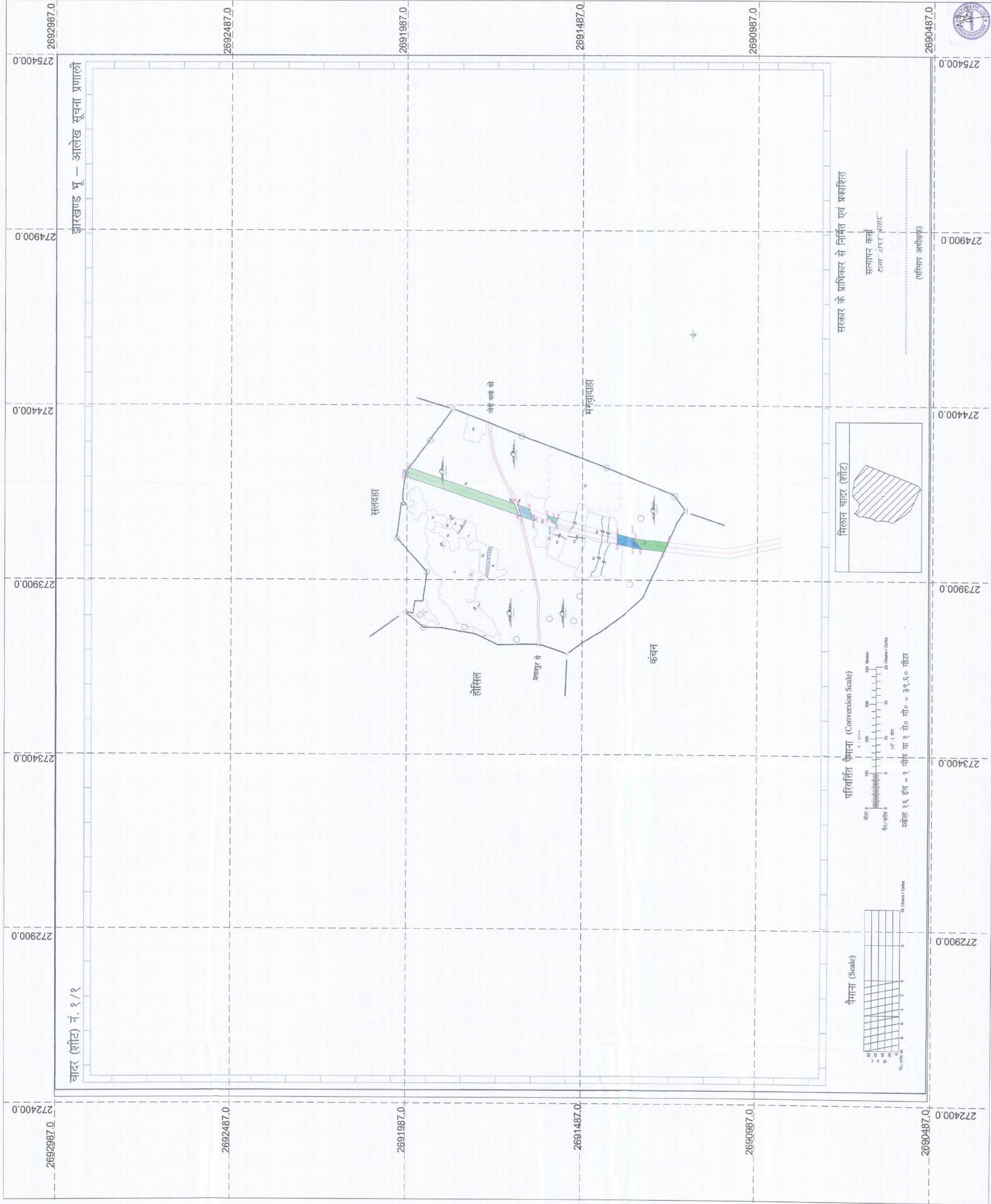


PROJECT NAME :- 132KV D/C 3 PH. HUNTERGANJ-CHATRA

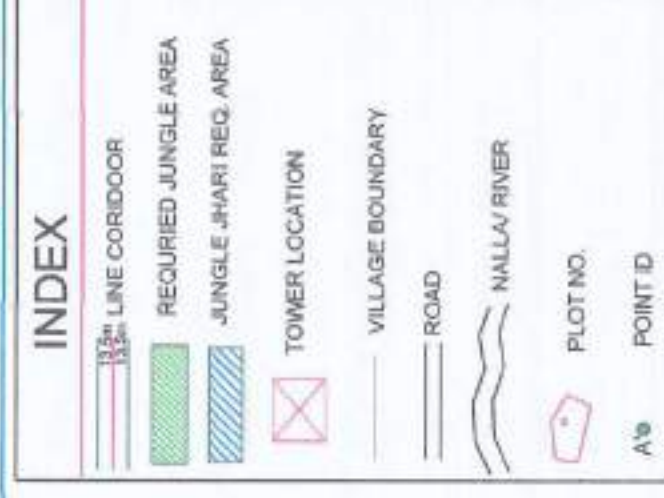
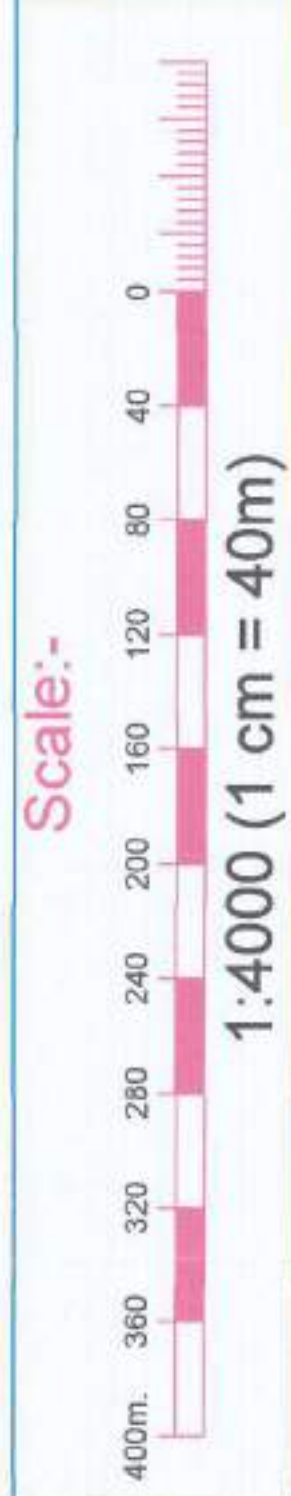
VILLAGE MAP:- BASARIA

FOR JUSNL

FOR FOREST DEPT.



Mouza	Beduali
Thana no.	159(1)
Block	Hunterganj
District	Chatra
Scale:-	1:4000



MOUZA- BEDUALI			
COORDINATE SYSTEM OF REG. FOREST AREA			
POINT ID	NORTHING	EASTING	LONGITUDE
A1	2091384.072	274120.138	84°46'23.78"
A2	2091683.249	274122.217	84°46'25.29"
A3	2091670.951	270984.401	84°46'15.14"
A4	2091195.411	274135.401	84°46'28.33"
A5	2091294.440	274207.471	84°46'25.33"
A6	2091378.456	274119.143	84°46'16.11"
A7	2091460.564	274103.588	84°46'23.67"
A8	2091631.362	270980.084	84°46'24.50"
A9	2091624.364	270974.451	84°46'24.50"
A10	2091626.378	270969.260	84°46'24.63"
A11	2091668.119	270824.174	84°46'25.06"
A12	2091654.714	270976.439	84°46'24.50"
A13	2091559.148	274025.080	84°46'24.87"
A14	2091683.249	274025.080	84°46'25.29"
A15	2091683.249	274025.080	84°46'25.29"
A16	2091683.249	274025.080	84°46'25.29"
A17	2091683.249	274025.080	84°46'25.29"
A18	2091136.061	270919.176	84°46'13.86"
A19	2091441.200	273992.005	84°46'21.82"
A20	2091441.200	273992.005	84°46'21.82"
A21	2091137.880	274004.105	84°46'22.40"
A22	2091114.701	274179.940	84°46'25.10"

[illegible]

JHARKHAND URJA SANCHARAN NIGAM LIMITED

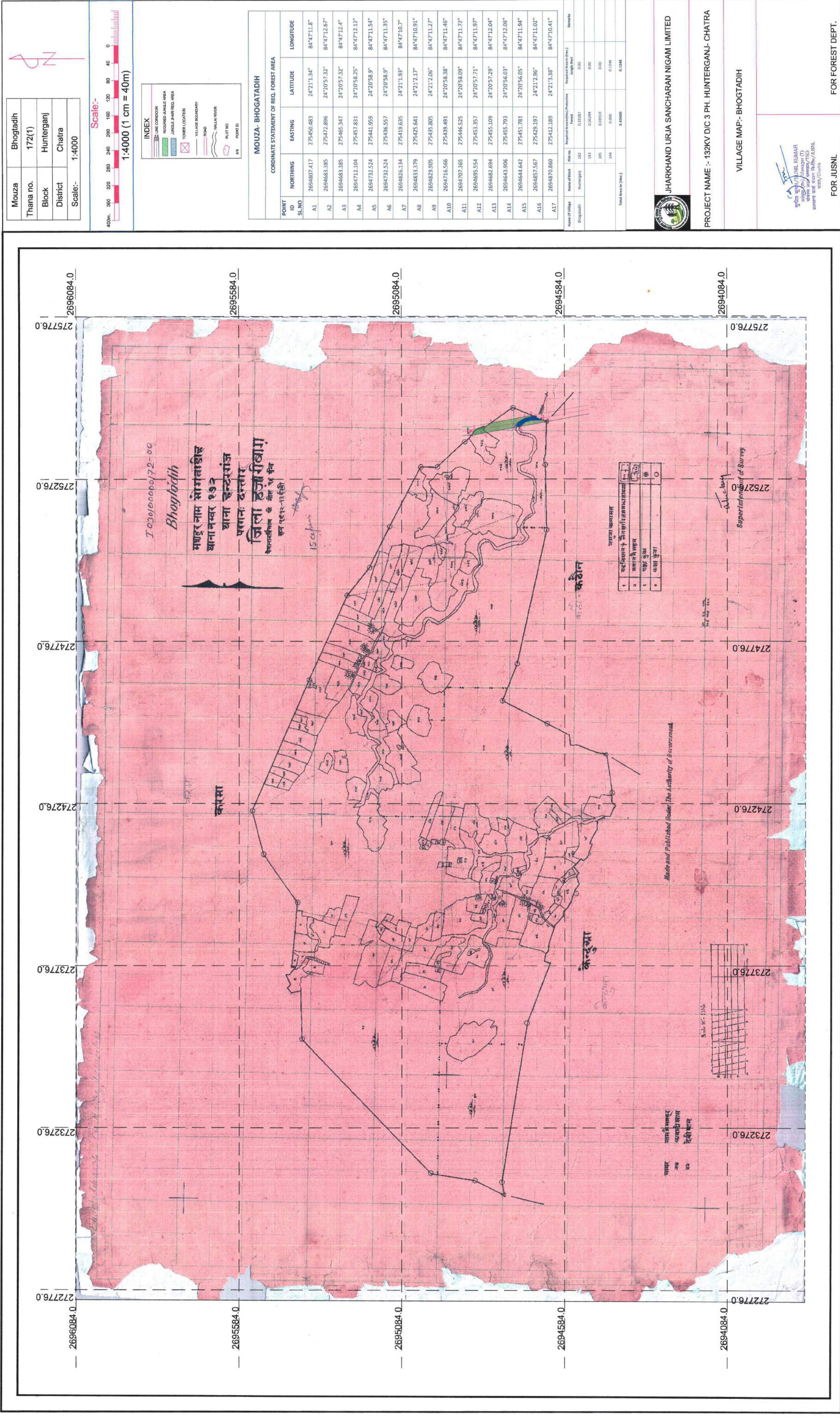
PROJECT NAME :- 132KV D/C 3 PH. HUNTERGANJ-CHATRA

VILLAGE MAP:- BEDUALI

श्रीमति सुमित्रा सुनील कुमार
प्रबंधक/Manager
संगीत और गायिका / TDS
आवास आ संगीत विद्यालय
मुंबई/CHAITRA

FOR JUSNL

FOR FOREST DEPT.



Mouza	Bhogtadih
Thana no.	172(1)
Block	Hunterganj
District	Chatra
Scale:-	1:4000

Scale:-
1:4000 (1 cm = 40m)

INDEX
LINE CORRIDOR
REQUIRED ANGLE AREA
ANNUALLY PAID AREA
TOWER LOCATION
VILLAGE BOUNDARY
ROAD
PLANTATION
PLANTATION
POINT NO.

MOUZA BHOGTADIH			
COORDINATE STATEMENT OF REQ. FOREST AREA			
POINT NO.	NORTHING	EASTING	LONGITUDE
A1	2694807.17	275460.483	24°21'13.4"
A2	2694803.385	275472.896	24°20'57.32"
A3	2694803.385	275465.347	24°20'57.32"
A4	2694712.104	275467.831	24°20'58.25"
A5	2694732.524	275441.559	24°20'58.9"
A6	2694732.524	275436.557	24°20'58.9"
A7	2694826.14	275419.635	24°21'1.93"
A8	2694833.779	275425.641	24°21'1.7"
A9	2694829.905	275435.805	24°21'1.06"
A10	2694716.566	275439.491	24°20'58.38"
A11	2694707.865	275446.525	24°20'58.09"
A12	2694695.554	275453.357	24°20'57.71"
A13	2694682.694	275455.109	24°20'57.29"
A14	2694643.906	275455.793	24°20'56.03"
A15	2694644.442	275451.781	24°20'56.05"
A16	2694857.567	275429.197	24°21'1.96"
A17	2694870.860	275413.189	24°21'13.38"

Name of Village	Area (Ha.)	Registered Area (Ha.)	Unregistered Area (Ha.)
Bhogtadih	222	0.13327	0.00
	285	0.00294	0.00
	285	0.00119	0.00
	284	0.000	0.1248
Total Area (Ha.)		0.1373	0.1248

JHARKHAND URJA SANCHARAN NIGAM LIMITED

PROJECT NAME :- 132KV DIC 3 PH. HUNTERGANJ- CHATRA

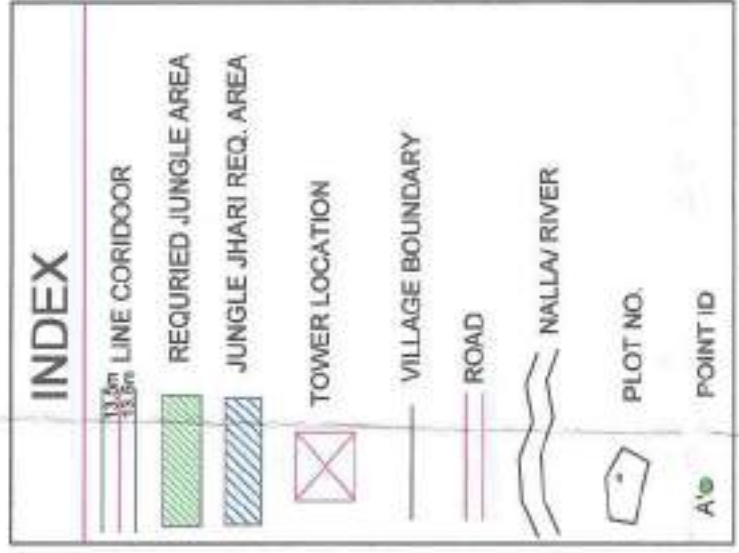

VILLAGE MAP:- BHOGTADIH

SANTOSH KUMAR
Sr. Surveyor
APR PVT. LTD.
Survey and Area (Bhugti) / A.S.N.
Survey/Chart

FOR IUSNL

FOR FOREST DEPT.

Mouza	Bonra
Thana no.	133(1)
Block	Hunterganj
District	Chatra
Scale:-	1:4000



MOUZA- BONRA

CORDINATE STATEMENT OF REQ. FOREST AREA

POINT ID	NORTHING	EASTING	LATITUDE	LONGITUDE
SL.NO				
A1	2696875.288	276665.819	24°22'9.15"	84°47'53.74"
A2	2696705.808	276570.423	24°22'3.6"	84°47'50.45"
A3	2696683.063	276540.142	24°22'2.84"	84°47'49.39"
A4	2696683.563	276511.679	24°22'2.84"	84°47'48.38"
A5	2696679.236	276490.613	24°22'2.69"	84°47'47.64"
A6	2696723.666	276549.233	24°22'4.17"	84°47'49.69"
A7	2696888.532	276642.290	24°22'9.57"	84°47'52.9"

132 KV D/C 3 PH Hunterganj- Chatra Transmission Line

Name of Village	Per no.	Required Area (sqm) Protective Forest	Required Area (sqm) Jungle Area	Remarks
Bonra	40	0.7263	0.00	
Total Area in (Hec.)		0.72630	0.00	



JHARKHAND URJA SANCHARAN NIGAM LIMITED

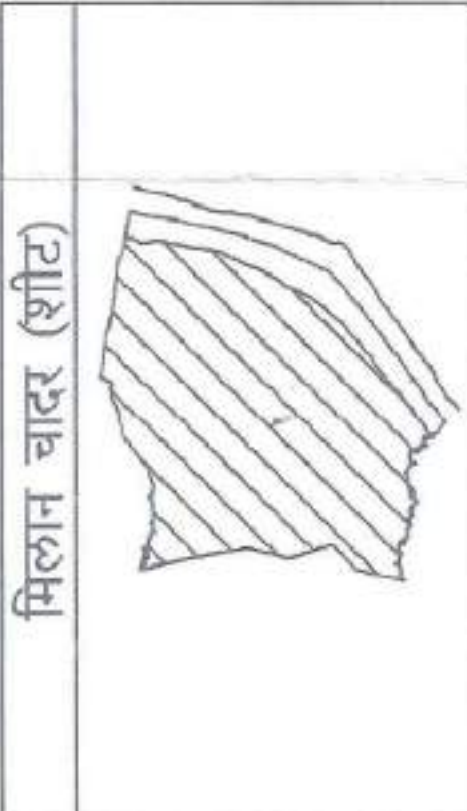
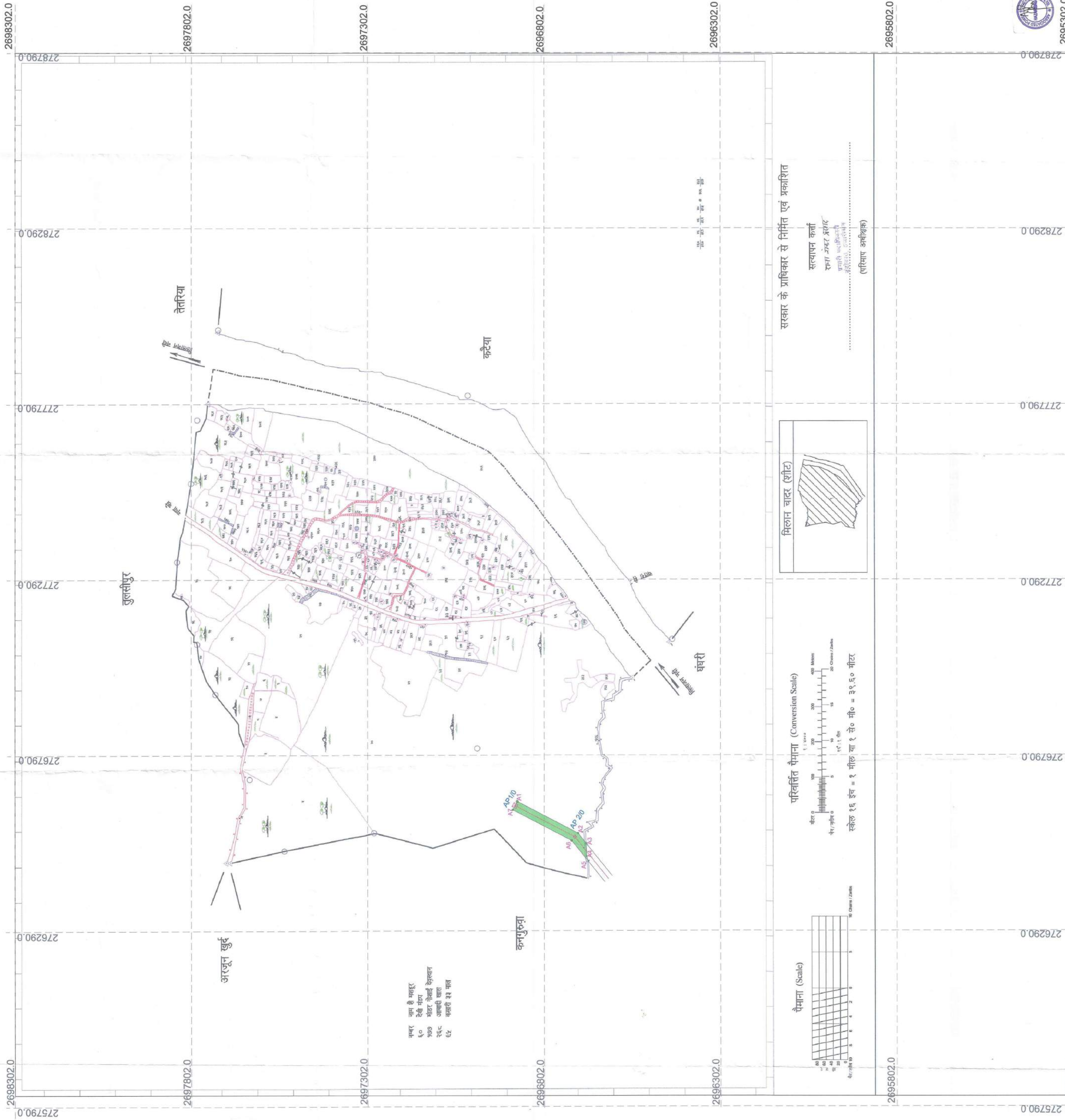
PROJECT NAME :- 132KV D/C 3 PH. HUNTERGANJ- CHATRA

VILLAGE MAP:- BONRA

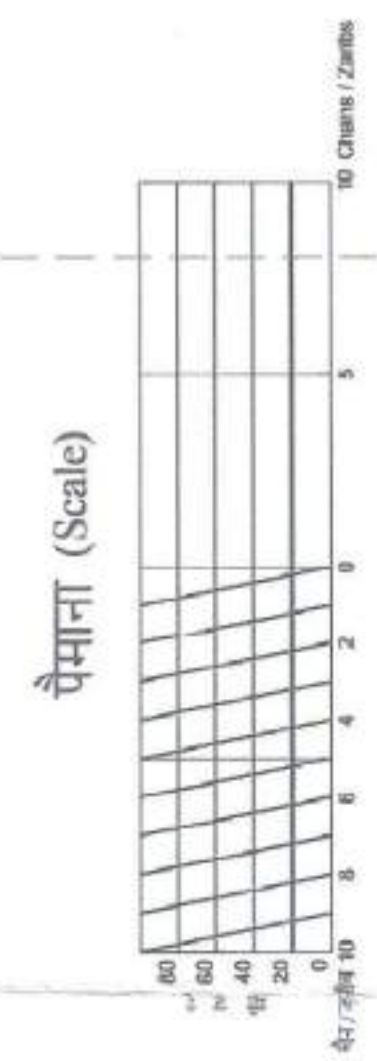
सुभाष चन्द्र बोस स्मृति
जल संसाधन विभाग
राज्य योजना विभाग
आदिवासी विकास
सहायक आयुक्त
भारतखोरा

FOR JUSNL

FOR FOREST DEPT.




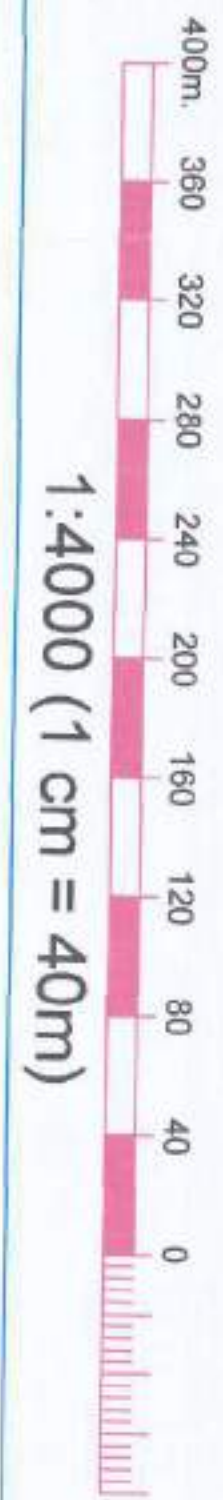
सरकार के प्राधिकार से निर्मित एवं प्रकाशित
सत्यापन कर्ता
रमा अरुण प्रसाद
ग्रामीण विकास विभाग
भारतखोरा
(परिमाण अवधिक)



Mouza	Gobardih
Thana no.	169(1)
Block	Hunterganj
District	Chatra

Scale:- 1:4000

Scale:-



MOUZA- GOBARDIH

COORDINATE STATEMENT OF REQ. FOREST AREA

POINT ID	NORTHING	EASTING	LATITUDE	LONGITUDE
SL.NO				
A1	269350.222	275422.341	24°20'19.51"	84°47'11.53"
A2	269350.1998	275413.196	24°20'19.05"	84°47'10.82"
A3	2693528.507	275403.950	24°20'19.76"	84°47'10.87"
A4	2693485.267	275427.320	24°20'18.37"	84°47'11.73"
A5	2693415.786	275421.511	24°20'16.11"	84°47'11.56"
A6	2693374.957	275390.783	24°20'14.77"	84°47'10.49"
A7	2693446.526	275396.467	24°20'17.1"	84°47'10.66"
A8	2693469.455	275417.417	24°20'17.85"	84°47'11.39"
A9	2693506.438	275402.031	24°20'19.05"	84°47'10.82"

132 KV D/C 3 PH Hunterganj- Chatra Transmission Line				
Name of Village	Post no.	Required Area in Hectare	Required Area in Hectare	Remarks
Gobardih	155	0.00	0.00	
Hunterganj	155	0.00	0.00	
Total Area in Hect.		0.00	0.00	



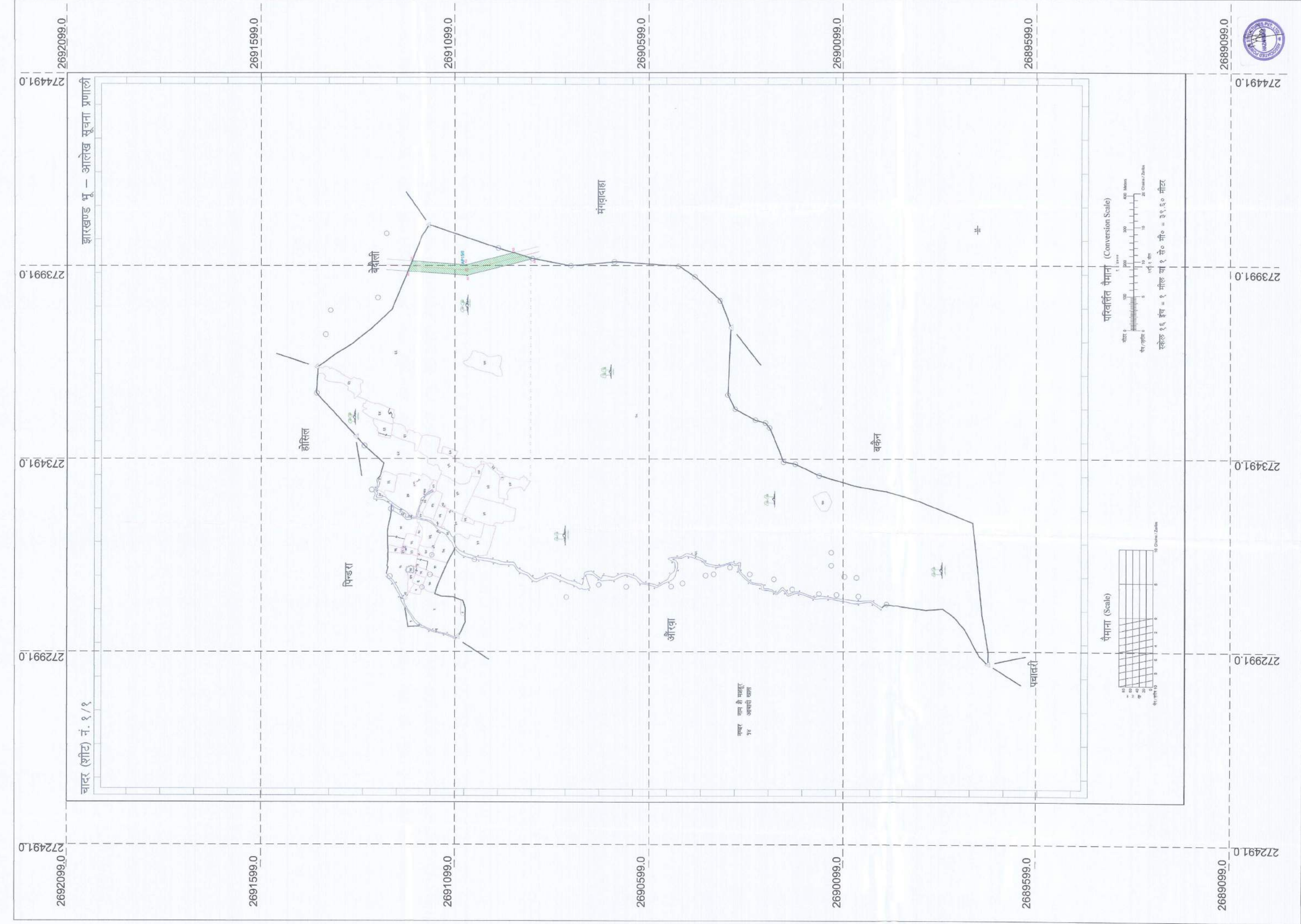
PROJECT NAME :- 132KV D/C 3 PH. HUNTERGANJ- CHATRA

VILLAGE MAP:- GOBARDIH

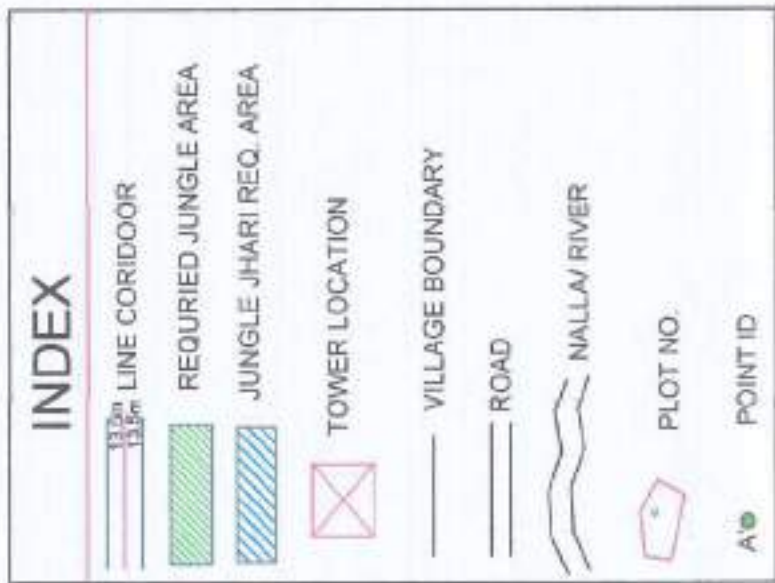
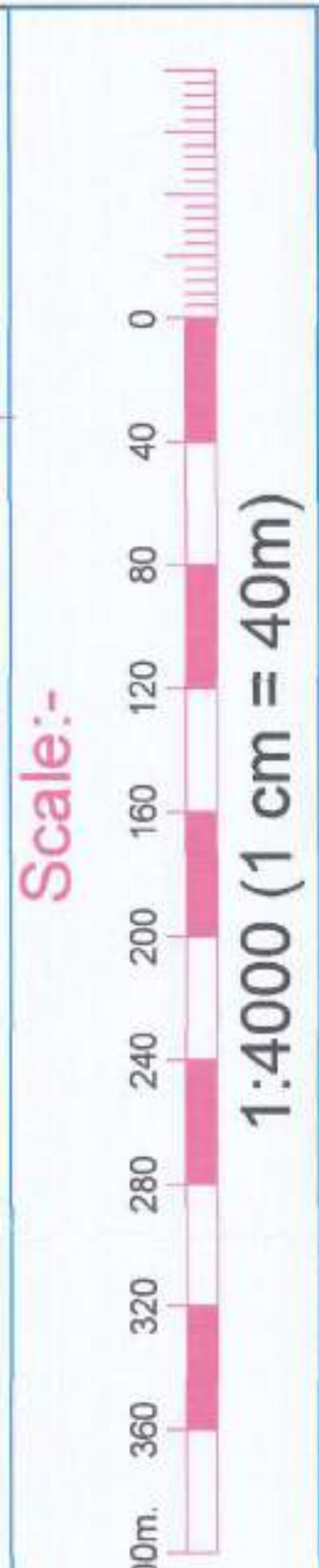
सहायक अभियंता
जल संसाधन विभाग
राज्य योजना विभाग
राज्य योजना विभाग
राज्य योजना विभाग

FOR JUSNL

FOR FOREST DEPT.



Mouza	Kanchan
Thana no.	285(1)
Block	Hunterganj
District	Chatra
Scale:-	1:4000



MOUZA- KANCHAN

COORDINATE STATEMENT OF REQ. FOREST AREA				
POINT ID	NORTHING	EASTING	LATITUDE	LONGITUDE
SL.NO				
A1	2691242.381	274010.154	24°19'4.76"	84°46'22.75"
A2	2691068.225	273993.248	24°18'59.1"	84°46'22.25"
A3	2690943.267	274021.492	24°18'55.05"	84°46'23.32"
A4	2690894.714	274004.635	24°18'53.46"	84°46'22.75"
A5	2691066.728	273966.017	24°18'59.03"	84°46'21.28"
A6	2691253.698	273984.093	24°19'5.12"	84°46'21.82"

132 KV D/C 3 PH Hunterganj- Chatra Transmission Line				
Name of Village	Name of Block	Plot no.	Required Area in (Hec.)	Remarks
Kanchan	Hunterganj	66	0.91962	Jungle Jhari
Total Area in (Hec.)			0.91962	



JHARKHAND URJA SANCHARAN NIGAM LIMITED

PROJECT NAME :- 132KV D/C 3 PH. HUNTERGANJ- CHATRA

VILLAGE MAP:- KANCHAN

Dr. Jyoti
Sudip Choudhury
Chief Manager
Jharkhand Urja Sancharan Nigam Limited
Bhilai, Raipur
Bhilai, Raipur

Signature
21/11/2020

FOR JUSNL

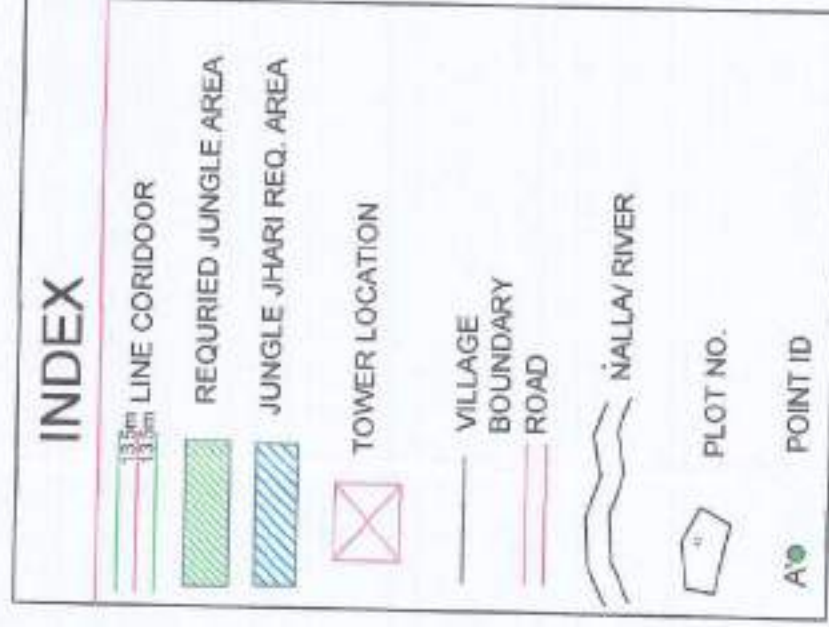
FOR FOREST DEPT.

Mouza	Kangurwa
Thana no.	175(2)
Block	Hunterganj
District	Chatra
Scale:-	1:4000

Scale:-



1:4000 (1 cm = 40m)



MOUZA- KANGURWA

CORDINATE STATEMENT OF REQ. FOREST AREA

SL NO.	NORTHING	EASTING	LATITUDE	LONGITUDE
A1	2696683.063	276540.142	24°22'2.84"	84°47'49.39"
A2	2696006.503	275640.082	24°21'40.4"	84°47'17.85"
A3	2695986.192	275629.660	24°21'39.73"	84°47'17.49"
A4	2695998.611	275624.123	24°21'40.13"	84°47'17.29"
A5	2696007.657	275631.009	24°21'40.43"	84°47'17.53"
A6	2696014.650	275613.828	24°21'40.65"	84°47'16.91"
A7	2696025.366	275619.555	24°21'41"	84°47'17.11"
A8	2696679.236	276490.613	24°22'2.69"	84°47'47.64"
A9	2696683.563	276511.679	24°22'2.84"	84°47'48.38"
A10	2695903.425	275585.997	24°21'37.02"	84°47'15.99"
A11	2695621.215	275439.417	24°21'27.77"	84°47'10.95"
A12	2695551.150	275439.613	24°21'25.5"	84°47'11"
A13	2695578.613	275412.131	24°21'26.38"	84°47'10.01"
A14	2695627.758	275412.182	24°21'27.97"	84°47'9.98"
A15	2695910.254	275559.116	24°21'37.23"	84°47'15.03"

132 KV D/C 3 PH Hunterganj-Chatra Transmission Line

Name of Village	Name of Block	Plot no.	Required Area (Hect) Protective Forest	Required Area in (Hec) Jungle Jhari	Remarks
Kangurwa	Hunterganj	42	0.6566	0.00	
		15	0.64152	0.00	
		16	1.10127	0.00	
		13	0.6842	0.00	
		55	0.8446	0.00	
		53	0.0748	0.00	
		10	0.2566	0.00	
Total Area in (Hec.)			4.2096	0.0000	



JHARKHAND URJA SANCHARAN NIGAM LIMITED

PROJECT NAME :- 132KV D/C 3 PH. HUNTERGANJ- CHATRA

VILLAGE MAP:- KANGURWA

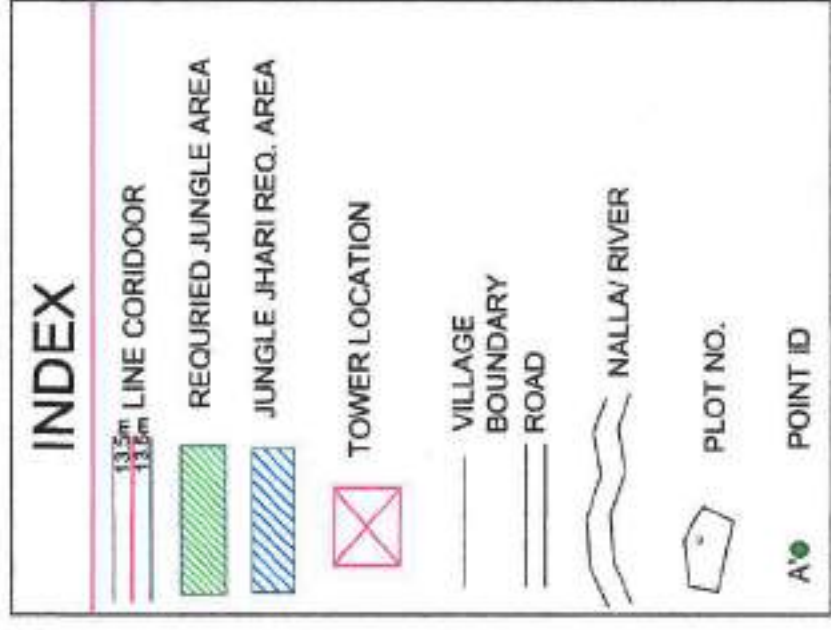

सुनील कुमार
सहायक प्रबंधक
सूचना और प्रसारण विभाग
जुनसुल और चैत्रा



FOR JUSNL

FOR FOREST DEPT.

Mouza	Karailibar
Thana no.	287(1)
Block	Hunterganj
District	Chatra
Scale:-	1:4000



MOUZA- KARAILIBAR

CORDINATE STATEMENT OF REQ. FOREST AREA

POINT ID	NORTHING	EASTING	LATITUDE	LONGITUDE
Sl.NO				
A1	2689466.909	274851.393	24°18'7.51"	84°46'53.58"
A2	2689413.608	274876.550	24°18'5.8"	84°46'54.5"
A3	2689429.454	274838.578	24°18'6.29"	84°46'53.14"
A4	2689447.333	274830.728	24°18'6.87"	84°46'52.86"
A5	2689442.460	274835.760	24°18'6.71"	84°46'53.04"
A6	2689444.447	274861.984	24°18'6.79"	84°46'53.97"

132 KV D/C 3 PH Hunterganj- Chatra Transmission Line

Name Of Village	Name of Block	Plot no.	Required Area In(Hec) Protective Forest	Required Area In (Hec) Jungle Jhari	Remarks
Karailibar	Hunterganj	229	0.00	0.00982	
		230	0.07665	0.02646	
Total Area In (Hec.)			0.07665	0.03628	



JHARKHAND URJA SANCHARAN NIGAM LIMITED

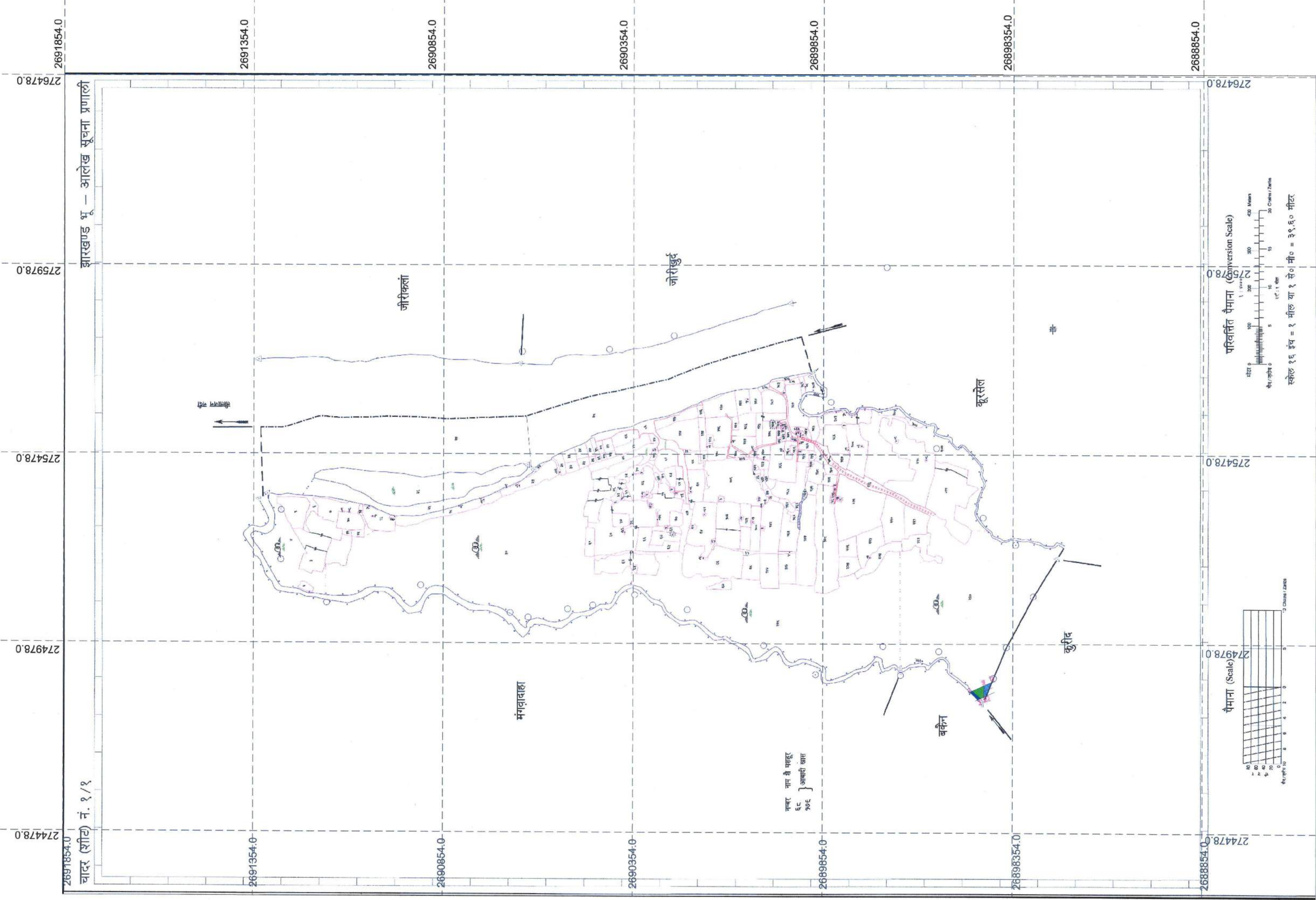
PROJECT NAME :- 132KV D/C 3 PH. HUNTERGANJ- CHATRA

VILLAGE MAP:- KARAILIBAR

पुष्पा श्री/ANIL KUMAR
Sr. Surveyor
Jharkhand Sahakar Nigam Limited
Bokaro and Jharia/JAIL

FOR JUSNL

FOR FOREST DEPT.



Mouza	Karma
Thana no.	173(2)
Block	Hunterganj
District	Chatra
Scale:-	1:4000



INDEX	
	132 KV LINE CORRIDOR
	REQUIRED JUNGLE AREA
	JUNGLE JHARI REQ. AREA
	TOWER LOCATION
	VILLAGE BOUNDARY
	ROAD
	NALLA/ RIVER
	PLOT NO.
	POINT ID

MOUZA- KARMA				
COORDINATE STATEMENT OF REQ. FOREST AREA				
POINT ID SL.NO	NORTHING	EASTING	LATITUDE	LONGITUDE
A1	2685871.90	254724.95	24°15'59.84"	84°35'2.34"
A2	2685417.46	254729.77	24°15'45.08"	84°35'2.79"
A3	2685423.15	254720.00	24°15'45.26"	84°35'2.45"
A4	2685420.13	254715.28	24°15'45.15"	84°35'2.28"
A5	2685424.03	254702.70	24°15'45.27"	84°35'1.83"
A6	2685911.79	254697.53	24°16'1.12"	84°35'1.35"
A7	2685885.13	254714.60	24°16'0.59"	84°35'1.90"
A8	2685880.21	254709.45	24°16'0.11"	84°35'1.79"
A9	2695003.47	275438.85	24°21'7.71"	84°47'11.28"
A10	2694872.99	275437.57	24°21'3.46"	84°47'11.31"
A11	2694806.93	275450.58	24°21'1.32"	84°47'11.81"
A12	2694829.65	275435.61	24°21'2.05"	84°47'11.26"
A13	2694832.66	275437.32	24°21'2.15"	84°47'11.32"
A14	2694857.57	275429.20	24°21'2.96"	84°47'11.02"
A15	2694870.86	275412.19	24°21'3.38"	84°47'10.41"
A16	2694985.00	275411.67	24°21'7.12"	84°47'10.32"
A17	2694999.42	275419.95	24°21'7.56"	84°47'10.61"
A18	2694683.17	275473.03	24°20'57.31"	84°47'12.67"
A19	2694619.71	275484.25	24°20'55.26"	84°47'13.11"
A20	2694645.24	275458.99	24°20'56.07"	84°47'12.21"
A21	2694305.55	275727.75	24°20'45.31"	84°47'21.92"
A22	2694280.41	275752.14	24°20'44.67"	84°47'22.79"
A23	2694259.49	275760.05	24°20'43.71"	84°47'23.09"
A24	2694356.84	275790.04	24°20'43.61"	84°47'22.74"
A25	2694268.86	275729.95	24°20'43.99"	84°47'22.02"
A26	2694273.77	275728.77	24°20'44.14"	84°47'21.97"
A27	2694281.06	275719.83	24°20'44.38"	84°47'21.65"

132 KV D/C 3 PH Hunterganj- Chatra Transmission Line					
Name Of Village	Name of Block	Plot no.	Required Area in (Hec) Protective Forest	Required Area in (Hec) Jungle Jhari	Remarks
Karma	Hunterganj	338	0.000	0.0228	
		348	0.000	0.02145	
		347	0.4380	0.000	
		57	1.2323	0.000	
		53	0.2207	0.000	
		229	0.000	0.0494	
		329	0.000	0.0182	
		327	0.000	0.0738	
		Total Area in (Hec.)	1.8810	0.1857	



JHARKHAND URJA SANCHARAN NIGAM LIMITED

PROJECT NAME :- 132KV D/C 3 PH. HUNTERGANJ- CHATRA

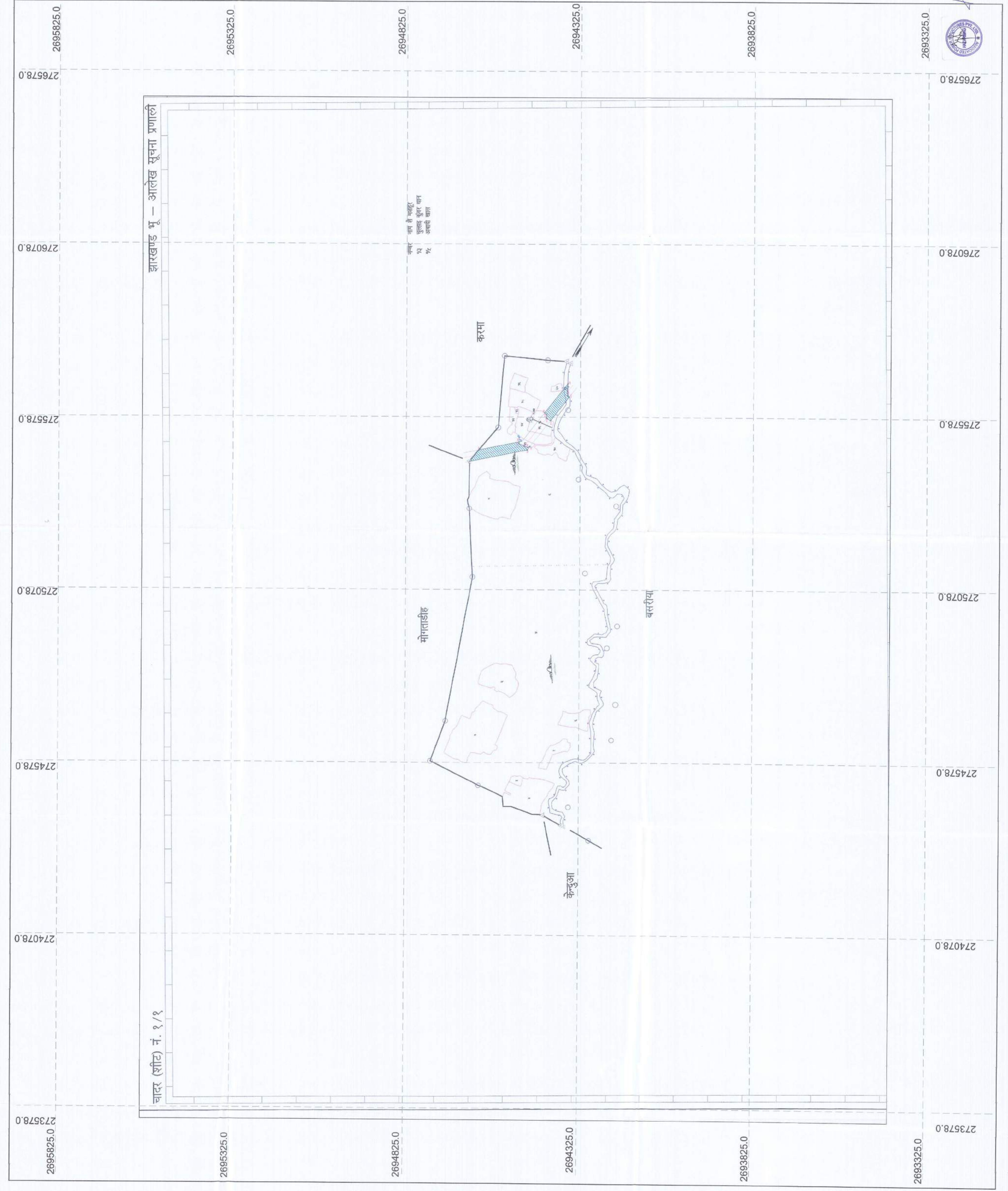
VILLAGE MAP:- KARMA

पुणेला कुलु/SUNIL KUMAR
प्रबंधक (ग्र./Manager (T)
संचारण विभाग/Chatra/SUNIL
वार्ड/Chatra

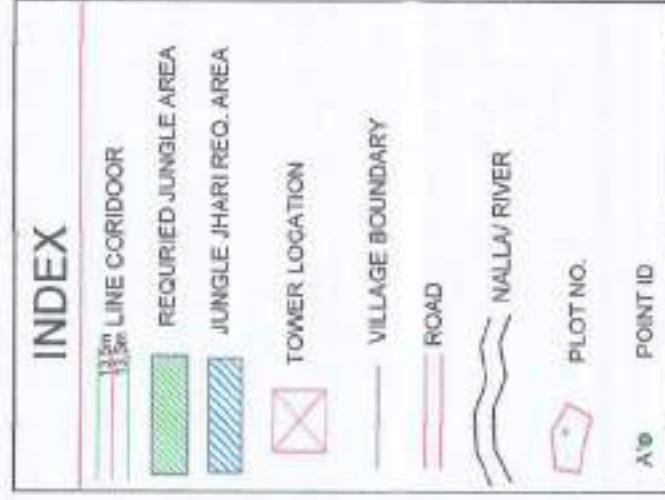
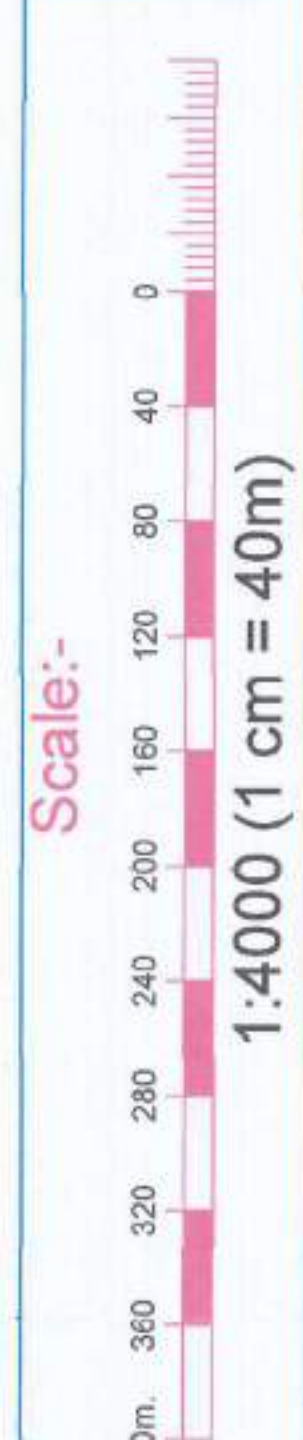
FOR JUSNL

FOR FOREST DEPT.

SANTOSH KUMAR
Sr. Surveyor
APS PVT. LTD.
Santosh Kumar



Mouza	Kathun
Thana no.	171(1)
Block	Hunterganj
District	Chatra
Scale:-	1:4000



MOUZA- KATHUN

COORDINATE STATEMENT OF REQ. FOREST AREA

POINT ID	NORTHING	EASTING	LATITUDE	LONGITUDE
SL.NO				
A1	2694619.714	275484.256	24°20'55.26"	84°47'13.11"
A2	2694500.329	275505.140	24°20'51.39"	84°47'13.91"
A3	2694500.153	275501.186	24°20'51.38"	84°47'13.77"
A4	2694474.187	275488.244	24°20'50.53"	84°47'13.33"
A5	2694468.799	275490.698	24°20'50.36"	84°47'13.42"
A6	2694477.967	275480.772	24°20'50.65"	84°47'13.06"
A7	2694644.452	275452.043	24°20'56.05"	84°47'11.95"
A8	2694424.050	275588.203	24°20'48.95"	84°47'16.9"
A9	2694356.257	275670.370	24°20'46.79"	84°47'19.85"
A10	2694358.135	275639.531	24°20'46.84"	84°47'18.76"
A11	2694356.037	275629.153	24°20'46.77"	84°47'18.39"
A12	2694407.541	275566.404	24°20'48.41"	84°47'16.14"
A13	2694418.267	275571.335	24°20'48.76"	84°47'16.31"
A14	2694415.567	275582.059	24°20'48.68"	84°47'16.69"

132 KV D/C 3 PH Hunterganj-Chatra Transmission Line

Name Of Village	Name of Block	Area no.	Required Area (sq) Protection forest	Required Area in (hec.) Jungle land	Remarks
Kathun	Hunterganj	9	0.00	0.66288	
Total Area in (hec.)			21	0.00	0.6784



JHARKHAND URJA SANCHARAN NIGAM LIMITED

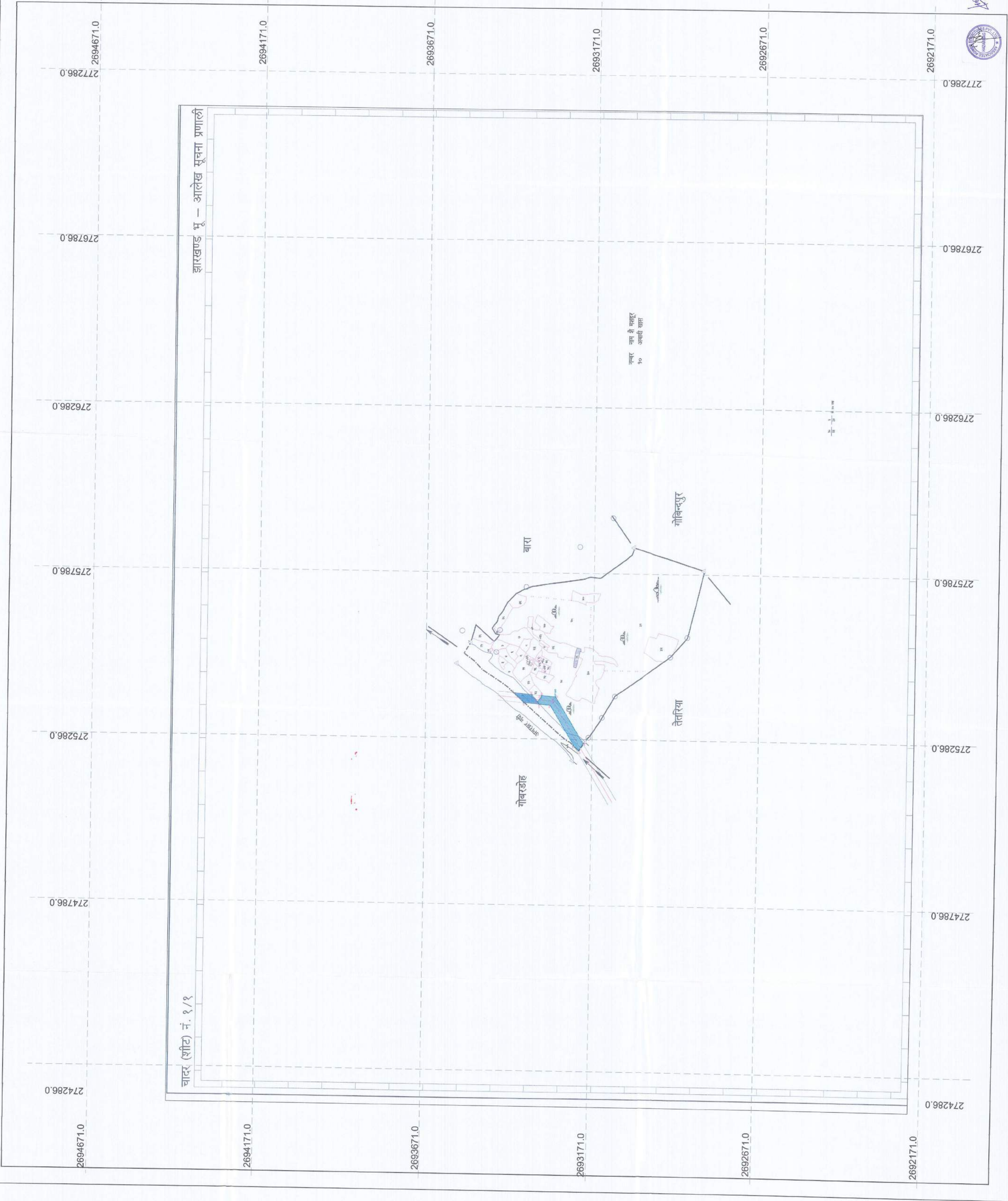
PROJECT NAME :- 132KV D/C 3 PH. HUNTERGANJ- CHATRA

VILLAGE MAP- KATHUN

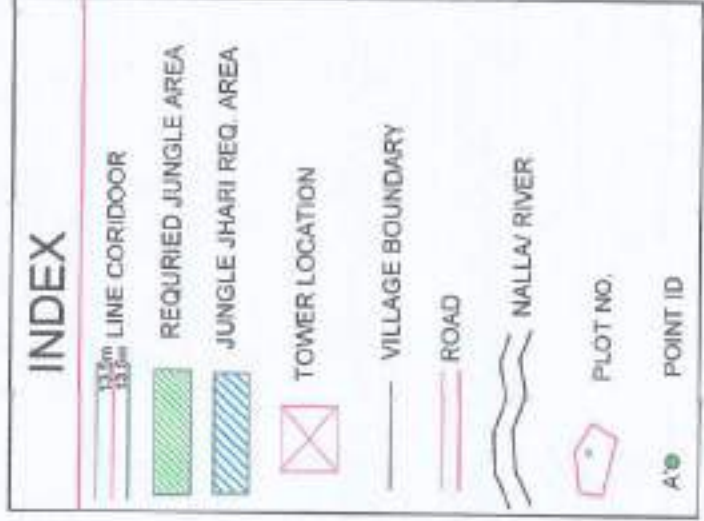
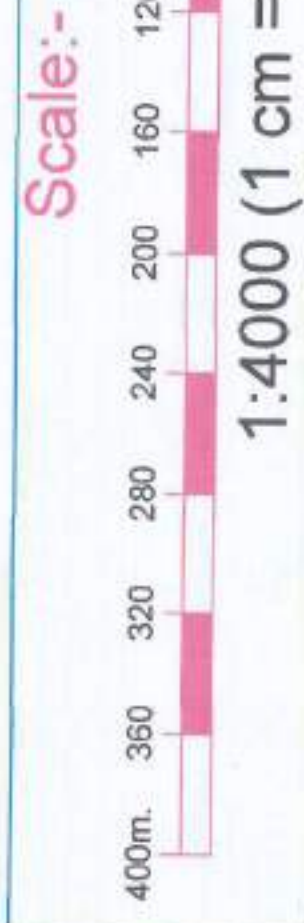
श्री श्री गणेशाय नमः
प्रमाणित
जल संसाधन विभाग
राज्य नदी बोर्ड
जल संसाधन विभाग
राज्य नदी बोर्ड
जल संसाधन विभाग
राज्य नदी बोर्ड

FOR JUSNL

FOR FOREST DEPT.



Mouza	Kon
Thana no.	154(1)
Block	Hunterganj
District	Chatra
Scale:-	1:4000



MOUZA- KON

COORDINATE STATEMENT OF REQ. FOREST AREA

POINT ID	NORTHING	EASTING	LATITUDE	LONGITUDE
SL.NO				
A1	2693415.786	275421.511	24°20'16.11"	84°47'11.56"
A2	2693362.290	275417.134	24°20'14.37"	84°47'11.44"
A3	2693374.957	275390.783	24°20'14.77"	84°47'10.49"
A4	2693330.600	275414.825	24°20'13.34"	84°47'11.37"
A5	2693279.688	275411.614	24°20'11.68"	84°47'11.29"
A6	2693200.302	275279.105	24°20'9.03"	84°47'6.63"
A7	2693208.954	275251.714	24°20'9.3"	84°47'5.66"
A8	2693219.536	275259.742	24°20'9.65"	84°47'5.94"
A9	2693296.617	275386.450	24°20'12.22"	84°47'10.38"
A10	2693340.976	275388.723	24°20'13.66"	84°47'10.44"
A11	2693344.010	275393.910	24°20'13.76"	84°47'10.62"
A12	2693334.908	275404.160	24°20'13.47"	84°47'10.99"

132 KV D/C 3 PH Hunterganj-Chatra Transmission Line

Name of Village	Name of Block	Plot no.	Required Area (Hec.)	Remarks
KON	Hunterganj	1	0.00	9.11046
		2	0.00	0.00058
		14	0.00	0.40104
Total Area in (Hec.)				6.61208



JHARKHAND URJA SANCHARAN NIGAM LIMITED

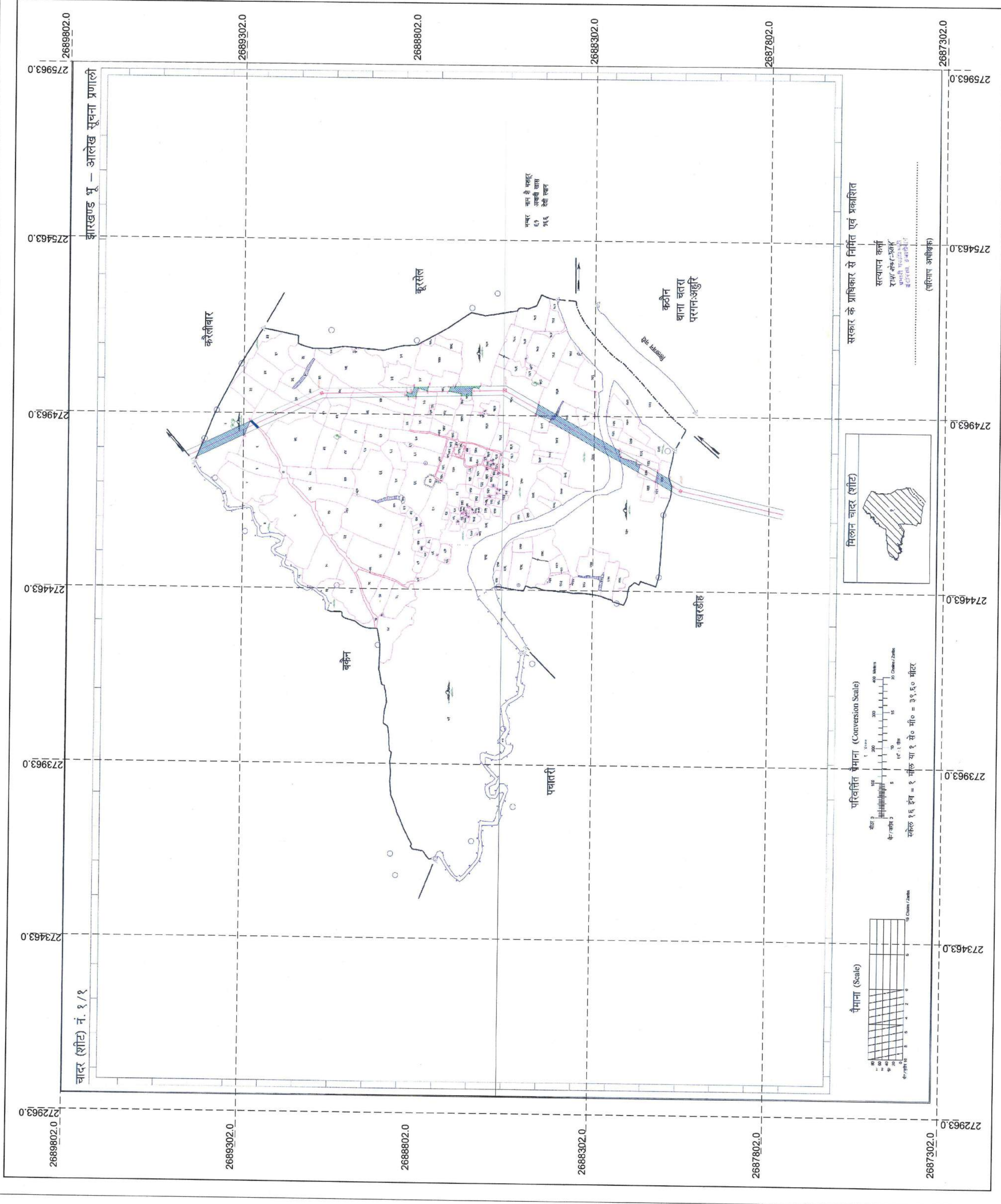
PROJECT NAME :- 132KV D/C 3 PH. HUNTERGANJ-CHATRA

VILLAGE MAP:- KON

सुख सुकुमार कुमार
सुपरवाइजर
जल संसाधन विभाग
झारखण्ड राज्य
राजधानी राँची

FOR JUSNL

FOR FOREST DEPT.



Mouza	Kurid
Thana no.	288(1)
Block	Hunterganj
District	Chatra
Scale:-	1:4000

INDEX

- LINE CORRIDOR
- REQUIRED JUNKLE AREA
- JUNKLE AREA REG. AREA
- TOWER LOCATION
- VILLAGE BOUNDARY
- ROAD
- NALLA RIVER
- PLOT NO.
- POINT ID

NEIGHBOR GRID	
Plot No.	Remarks
1	...
2	...
3	...
4	...
5	...
6	...
7	...
8	...
9	...
10	...
11	...
12	...
13	...
14	...
15	...
16	...
17	...
18	...
19	...
20	...
21	...
22	...
23	...
24	...
25	...
26	...
27	...
28	...
29	...
30	...
31	...
32	...
33	...
34	...
35	...
36	...
37	...
38	...
39	...
40	...
41	...
42	...
43	...
44	...
45	...
46	...
47	...
48	...
49	...
50	...
51	...
52	...
53	...
54	...
55	...
56	...
57	...
58	...
59	...
60	...
61	...
62	...
63	...
64	...
65	...
66	...
67	...
68	...
69	...
70	...
71	...
72	...
73	...
74	...
75	...
76	...
77	...
78	...
79	...
80	...
81	...
82	...
83	...
84	...
85	...
86	...
87	...
88	...
89	...
90	...
91	...
92	...
93	...
94	...
95	...
96	...
97	...
98	...
99	...
100	...

132 KV D/C 3 PH Hunterganj Chatra Transmission Line	
Plot No.	Remarks
1	...
2	...
3	...
4	...
5	...
6	...
7	...
8	...
9	...
10	...
11	...
12	...
13	...
14	...
15	...
16	...
17	...
18	...
19	...
20	...
21	...
22	...
23	...
24	...
25	...
26	...
27	...
28	...
29	...
30	...
31	...
32	...
33	...
34	...
35	...
36	...
37	...
38	...
39	...
40	...
41	...
42	...
43	...
44	...
45	...
46	...
47	...
48	...
49	...
50	...
51	...
52	...
53	...
54	...
55	...
56	...
57	...
58	...
59	...
60	...
61	...
62	...
63	...
64	...
65	...
66	...
67	...
68	...
69	...
70	...
71	...
72	...
73	...
74	...
75	...
76	...
77	...
78	...
79	...
80	...
81	...
82	...
83	...
84	...
85	...
86	...
87	...
88	...
89	...
90	...
91	...
92	...
93	...
94	...
95	...
96	...
97	...
98	...
99	...
100	...



JHARKHAND URJA SANCHARAN NIGAM LIMITED

PROJECT NAME :- 132KV D/C 3 PH. HUNTERGANJ- CHATRA

VILLAGE MAP:- KURID

SANTOSH KUMAR
Sd/-
Joint Secretary
JUSNL
Bhadrachal, Jharkhand

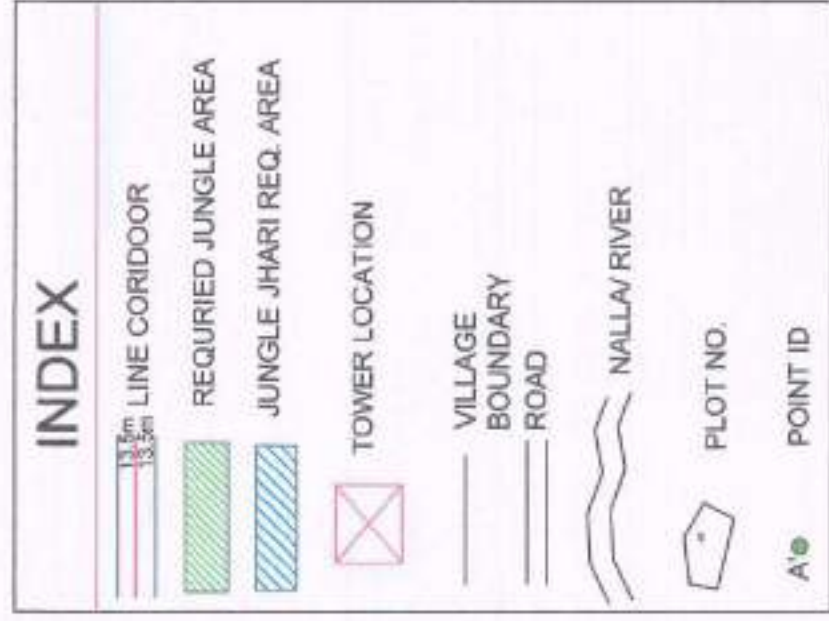
FOR JUSNL

FOR FOREST DEPT.

SANTOSH KUMAR
Sd/-
Joint Secretary
JUSNL
Bhadrachal, Jharkhand

Mouza	Mongawadaha
Thana no.	157(1)
Block	Hunterganj
District	Chatra
Scale:-	1:4000

Scale:-



MOUZA- MONGAWADAHA

CORDINATE STATEMENT OF REQ. FOREST AREA					
POINT ID SL.NO	NORTHING	EASTING	LATITUDE	LONGITUDE	
A1	2690943.267	274021.492	24°18'55.05"	84°46'23.32"	
A2	2690742.726	274065.898	24°18'48.56"	84°46'25.01"	
A3	2690465.222	274418.079	24°18'39.72"	84°46'37.65"	
A4	2690071.830	274720.244	24°18'27.1"	84°46'48.59"	
A5	2689705.229	274783.985	24°18'15.22"	84°46'51.05"	
A6	2689699.208	274757.320	24°18'15.01"	84°46'50.11"	
A7	2690060.851	274694.422	24°18'26.73"	84°46'47.68"	
A8	2690445.067	274398.984	24°18'39.06"	84°46'36.99"	
A9	2690727.285	274041.828	24°18'48.04"	84°46'24.16"	
A10	2690894.714	274004.635	24°18'53.46"	84°46'22.75"	

132 KV D/C 3 PH Hunterganj- Chatra Transmission Line

Name Of Village	Name of Block	Plot no.	Required Area (Hect) Protective Forest	Required Area In (Hec.) Jungle Bar	Remarks
Mongawadaha	Hunterganj	52	0.71952		
		77	3.45104		
Total Area In (Hec.)			4.17056		



JHARKHAND URJA SANCHARAN NIGAM LIMITED

PROJECT NAME :- 132KV D/C 3 PH. HUNTERGANJ- CHATRA

VILLAGE MAP:- MONGAWADAHA

सुनील कुमार
प्रमुख अभियंता
राज्य ऊर्जा निगम
जार्खण्ड, राँची

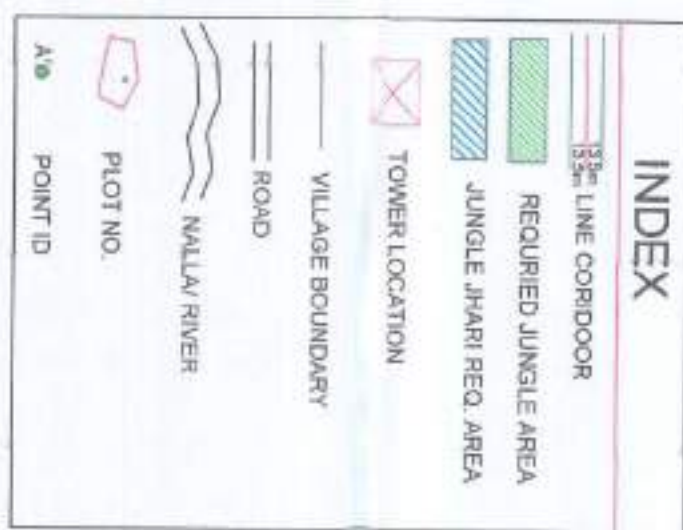
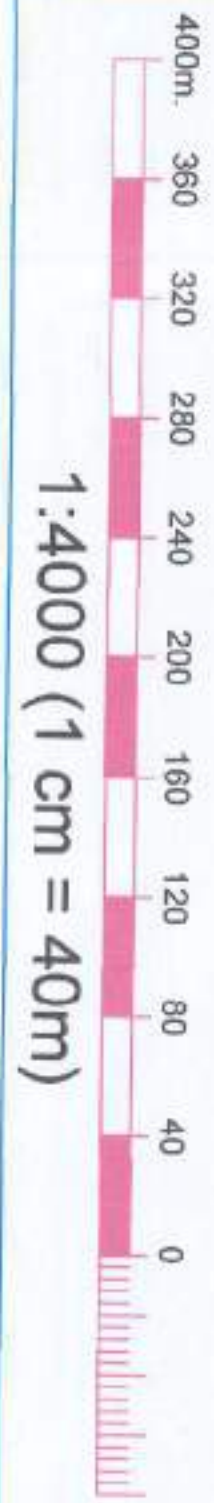
FOR JUSNL

FOR FOREST DEPT.

Mouza	Tetaria
Thana no.	155(1)
Block	Hunterganj
District	Chatra

Scale:- 1:4000

Scale:-



MOUZA- TETARIA

COORDINATE STATEMENT OF REQ. FOREST AREA

POINT ID	NORTHING	EASTING	LATITUDE	LONGITUDE
SL.NO				
A1	2693200.302	275279.105	24°20'9.03"	84°47'6.63"
A2	2693117.276	275141.975	24°20'6.27"	84°47'1.82"
A3	2693120.510	275128.019	24°20'6.36"	84°47'1.32"
A4	2693107.174	275076.038	24°20'5.9"	84°46'59.48"
A5	2693211.918	275241.472	24°20'9.4"	84°47'5.5"
A6	2693200.302	275279.106	24°20'9.03"	84°47'6.63"
A7	2693117.276	275141.975	24°20'6.27"	84°47'1.82"
A8	2693120.510	275128.019	24°20'6.36"	84°47'1.32"
A9	2693107.174	275076.038	24°20'5.9"	84°46'59.48"
A10	2693211.918	275247.472	24°20'9.4"	84°47'5.5"

132 KV D/C 3 PH Hunterganj-Chatra Transmission Line				
Name of Village	Name of Block	Pin code	Registered Area in (Hect.)	Remarks
Forest				
Tetaria	Hunterganj	1	0.00	0.0086
		15	0.00	0.57988
Total Area in (Hect.)			0.00	1.0883



JHARKHAND URJA SANCHARAN NIGAM LIMITED

PROJECT NAME :- 132KV D/C 3 PH. HUNTERGANJ- CHATRA

VILLAGE MAP:- TETARIA

सूची संख्या: 10000
उपकरण: 10000
शेड: 10000
अक्ष: 10000
अक्ष: 10000

FOR JUSNL

FOR FOREST DEPT.

